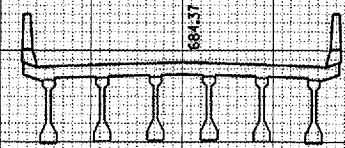


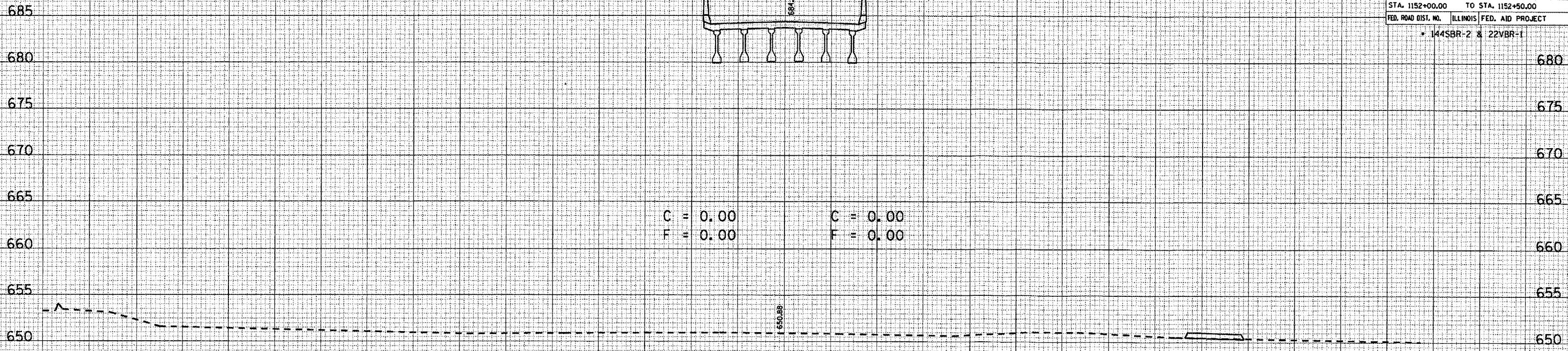
160 150 140 130 120 110 100 90 80 70 60 50 40 30 20 10 0 10 20 30 40 50 60 70 80 90 100 110 120 130 140

CONTRACT NO. 70258

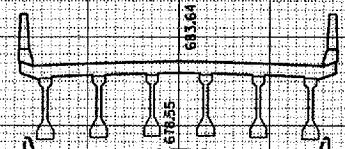
F.A.S. RTE.	SECTION	COUNTY	TOTAL SHEETS	SHEET NO.
1671	*	DOUGLAS	181	165
STA. 1152+00.00		TO STA. 1152+50.00		
FED. ROAD DIST. NO.		ILLINOIS	FED. AID PROJECT	
* 1445BR-2 & 22VBR-1				



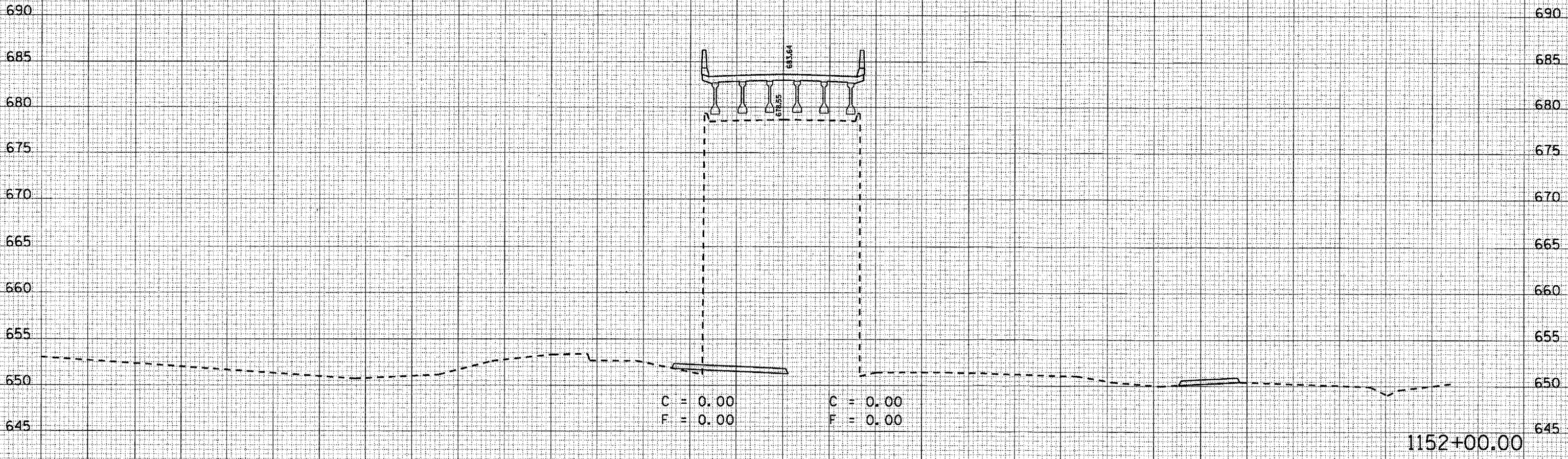
C = 0.00  
F = 0.00



1152+50.00



C = 0.00  
F = 0.00



1152+00.00

160 150 140 130 120 110 100 90 80 70 60 50 40 30 20 10 0 10 20 30 40 50 60 70 80 90 100 110 120 130 140 150

DATE  
BY  
SURVEYED  
PLOTTED  
NOTE BOOK  
AREAS CHECKED

DATE  
BY  
SURVEYED  
PLOTTED  
NOTE BOOK  
AREAS CHECKED

PLOT DATE: 7/12/2006  
FILE NAME: C:\work\1152+00 to 1152+50.dwg  
PLOT SCALE: 21/768" / 1" IN.  
USER NAME: p1152+00