

F.A.I. RTE.	SECTION	COUNTY	TOTAL SHEETS	SHEET NO.
74	*	CHAMPAIGN	9	1

\*(10-7B-1 & 10-7VB)

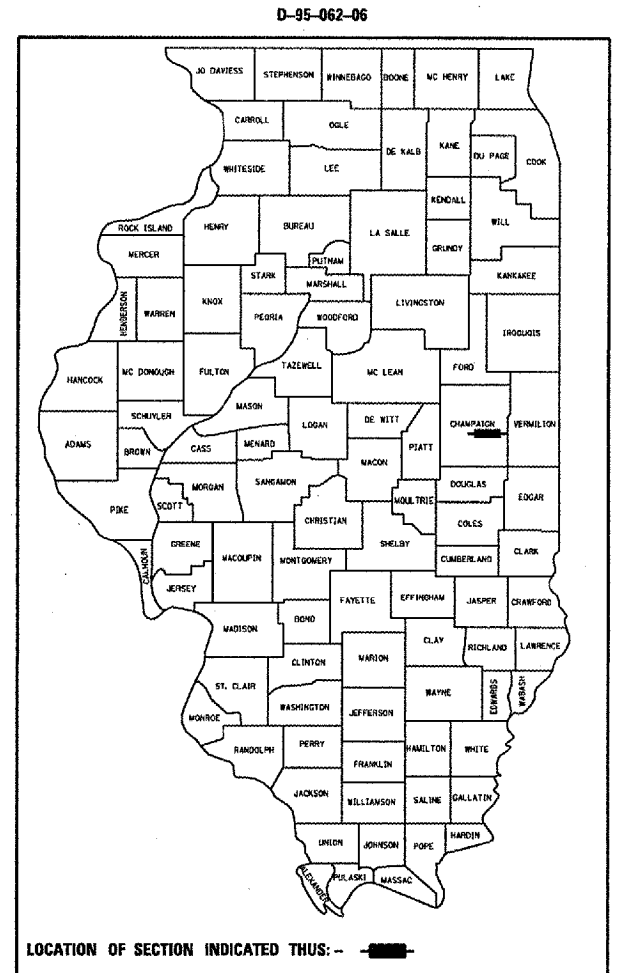
STATE OF ILLINOIS  
DEPARTMENT OF TRANSPORTATION  
DIVISION OF HIGHWAYS

**PROPOSED  
HIGHWAY PLANS**

FAI ROUTE 74 (E-74)  
SECTION (10-7B-1 & 10-7VB)I  
CHAMPAIGN COUNTY

C-95-063-06

BRIDGE REHABILITATION OVER SALT FORK RIVER WEST OF ST. JOSEPH &  
BRIDGE REHABILITATION OVER UNION PACIFIC RAILROAD 1.5 MILE EAST OF ST. JOSEPH



LOCATION OF SECTION INDICATED THUS: -

PROJECT ENGINEER: KENSIL GARNETT (217)465-4181

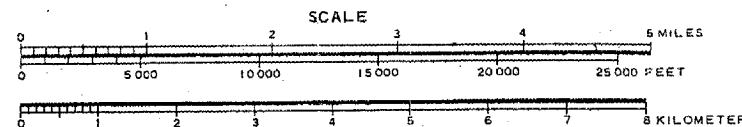
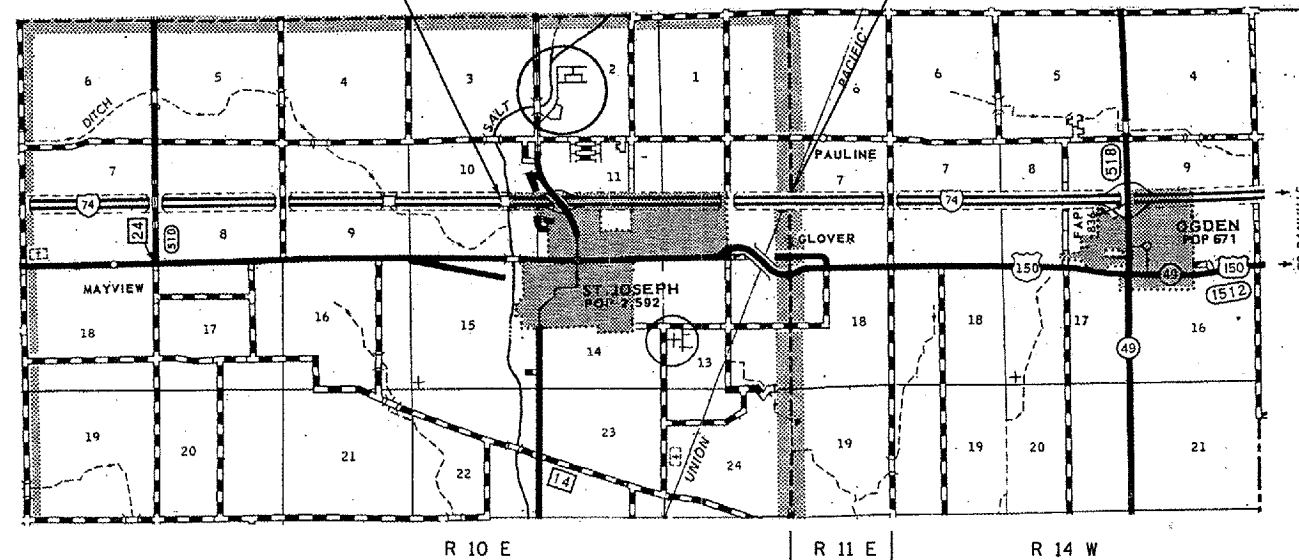
SQUAD LEADER: CHRIS GREESON

DESIGNER: GREG EAGLIN

FOR INDEX OF SHEETS, SEE SHEET NO. 2  
FOR SUMMARY OF QUANTITIES, SEE SHEET NO. 3

STRUCTURE NO. 010-0030  
SECTION BEGINS STA. 738+42.00  
FAI ROUTE 74 (WESTBOUND)  
SECTION (10-7B-1)I  
SECTION ENDS STA. 740+02.00

STRUCTURE NO. 010-0032  
SECTION BEGINS STA. 857+24.75  
FAI ROUTE 74 (WESTBOUND)  
SECTION (10-7VB)I  
SECTION ENDS STA. 858+91.25



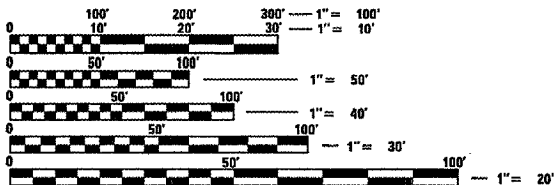
TOTAL LENGTH OF SECTION & PROJECT = 326.50 FEET = 0.062 MILES  
NET LENGTH OF SECTION & PROJECT = 326.50 FEET = 0.062 MILES

**CURRENT ADT**  
F. A. I. 74 (WESTBOUND)

S. N. 010-0030	=	19,600 (2006)
S. N. 010-0032	=	12,500 (2006)

**DESIGN DESIGNATION**

N/A
-----



FULL SIZE PLANS HAVE BEEN PREPARED USING STANDARD ENGINEERING SCALES. REDUCED SIZED PLANS WILL NOT CONFORM TO STANDARD SCALES. IN MAKING MEASUREMENTS ON REDUCED PLANS, THE ABOVE SCALES MAY BE USED.

J.U.L.I.E.  
JOINT UTILITY LOCATION INFORMATION FOR EXCAVATION  
1-800-892-0123 ST. JOSEPH TOWNSHIP

CONTRACT NO. 70548

FAI ROUTE 74 SECTION (10-7B-1 & 10-7VB)I CHAMPAIGN COUNTY

STATE OF ILLINOIS  
DEPARTMENT OF TRANSPORTATION  
DIVISION OF HIGHWAYS

SUBMITTED: 3/30/06

Joseph E. Coover  
DEPUTY DIRECTOR OF HIGHWAYS, REGION ENGINEER

May 12, 2006  
Mike Hine  
ENGINEER OF DESIGN AND ENVIRONMENT

May 12, 2006  
Milton R. Sees, P.E.  
DIRECTOR OF HIGHWAYS, CHIEF ENGINEER

**PRINTED BY THE AUTHORITY  
OF THE STATE OF ILLINOIS**

PLOT DATE = 3/29/2006  
FILE NAME = c:\p\objects\d506206\w8\cover.dgn  
PLOT SCALE = 43.2355 / IN.  
USER NAME = pier.sorbr