

F.A.I. RTE.	SECTION	COUNTY	TOTAL SHEETS	SHEET NO.
72	(74-68)MRS	PIATT	10	1

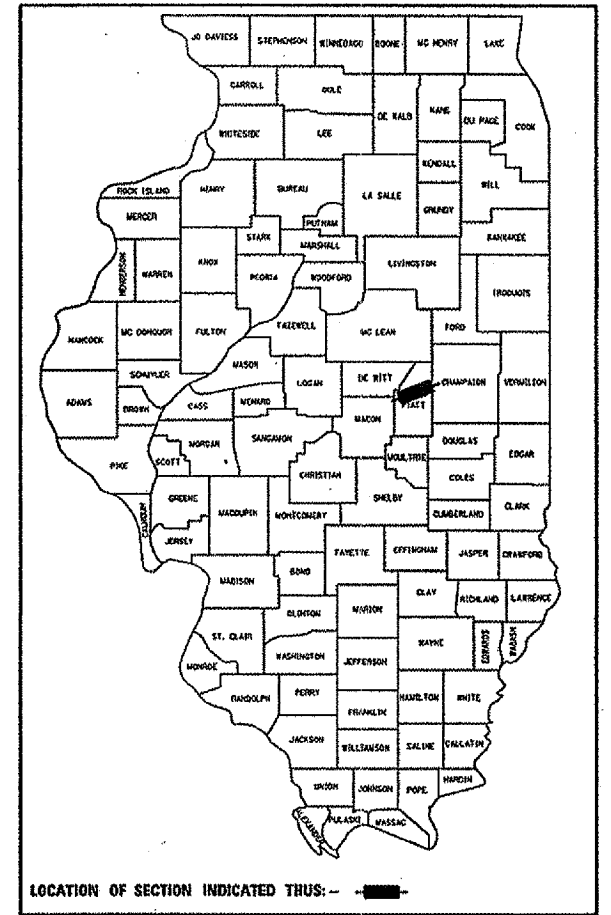
STATE OF ILLINOIS  
DEPARTMENT OF TRANSPORTATION  
DIVISION OF HIGHWAYS

**PROPOSED  
HIGHWAY PLANS**

F.A.I. ROUTE 72 (I-72)  
SECTION (74-68)MRS  
PIATT COUNTY

C-95-072-06  
MAINTENANCE RESURFACING  
AT BRIDGE STREET IN MONTICELLO

D-85-072-06



FOR INDEX OF SHEETS, SEE SHEET NO. 2  
FOR SUMMARY OF QUANTITIES, SEE SHEET NO. 4

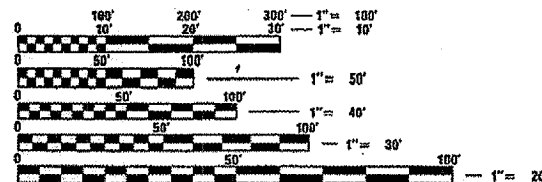
**CURRENT ADT:**

F. A. I. 72 = 600 (RAMP A)  
800 (RAMP B)  
650 (RAMP C)  
750 (RAMP D)  
11,900 (1376+00 TO 1348+00)

BEGINNING STATION  
1376+00


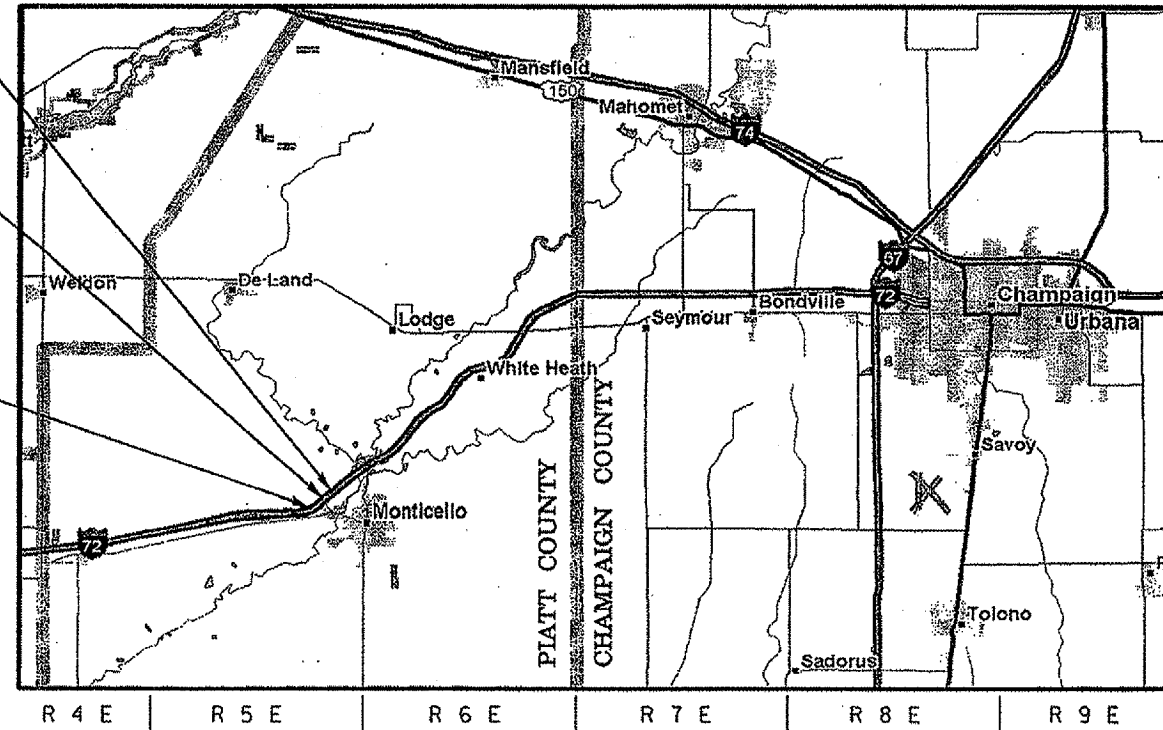
OVERPASS STRUCTURE  
SN 074-0065  
BRIDGE STREET  
FAU 7531/FAP756  
STATION 1359+51.04

ENDING STATION  
1348+00



FULL SIZE PLANS HAVE BEEN PREPARED USING STANDARD ENGINEERING SCALES. REDUCED SIZED PLANS WILL NOT CONFORM TO STANDARD SCALES. IN MAKING MEASUREMENTS ON REDUCED PLANS, THE ABOVE SCALES MAY BE USED.

J.U.L.I.E.  
JOINT UTILITY LOCATION INFORMATION FOR EXCAVATION  
1-800-892-0123



TOTAL LENGTH OF SECTION & PROJECT = 2,800 FEET = 0.530 MILES  
NET LENGTH OF SECTION & PROJECT = 2,800 FEET = 0.530 MILES

PROJECT ENGINEER: TIM BRANDENBURG (217)405-4181

SQUAD LEADER: TODD BLACK



STATE OF ILLINOIS  
DEPARTMENT OF TRANSPORTATION  
DIVISION OF HIGHWAYS

SUBMITTED 5/18/2006

Deborah E. [Signature]  
DEPUTY DIRECTOR OF HIGHWAYS, REGION THREE ENGINEER

June 30, 2006 [Signature]  
Mile June [Signature]  
ENGINEER OF DESIGN AND ENVIRONMENT

June 30, 2006 [Signature]  
Milton R. [Signature] P.E.  
DIRECTOR OF HIGHWAYS, CHIEF ENGINEER

**PRINTED BY THE AUTHORITY  
OF THE STATE OF ILLINOIS**

CONTRACT NO. 70558