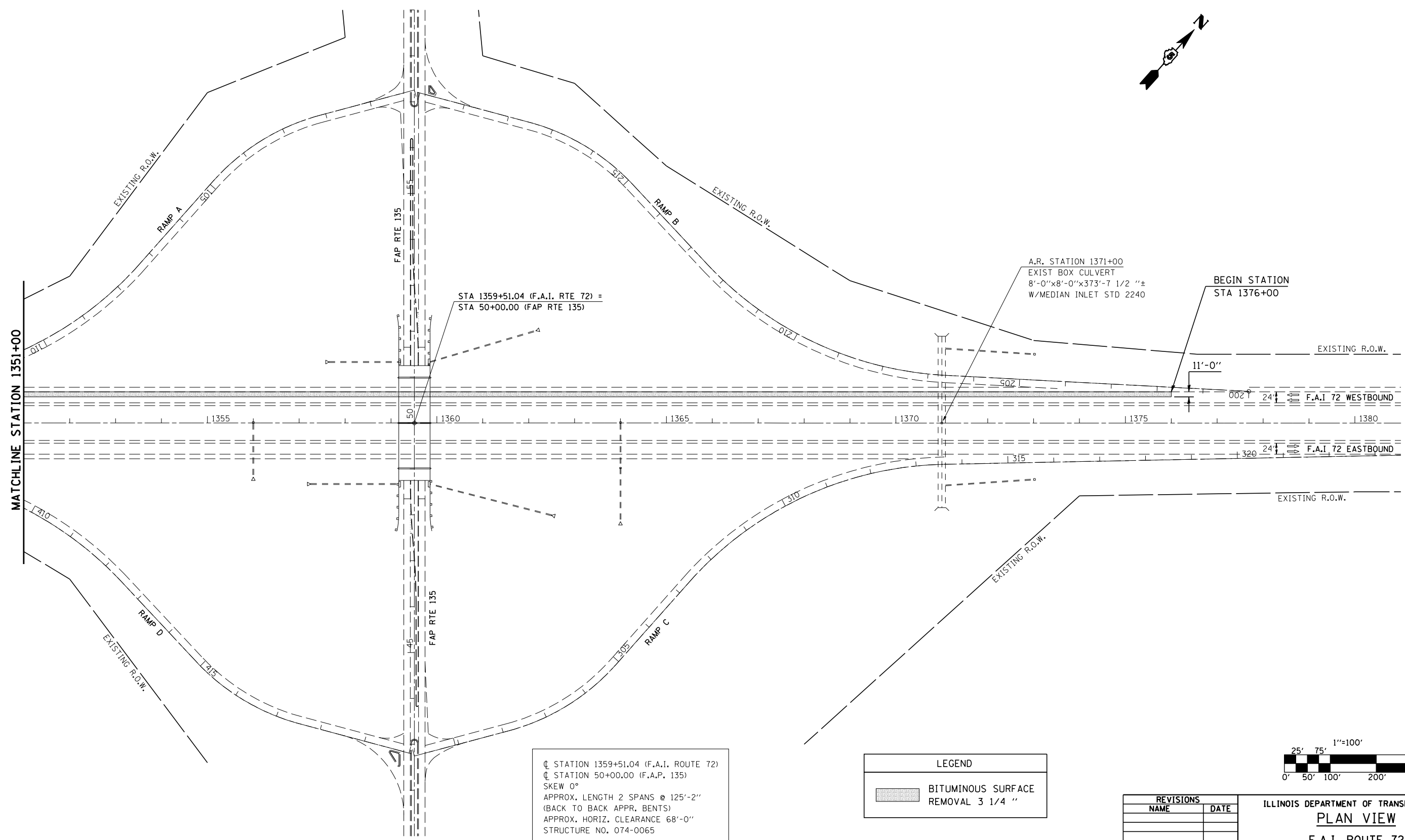



F.A.I. RTE.	SECTION	COUNTY	TOTAL SHEETS	SHEET NO.
72	(74-68)MRS	PIATT	10	8
STA. 1351+00		TO STA. 1381+00		
FED. ROAD DIST. NO.	ILLINOIS	FED. AID PROJECT		

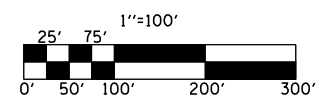


A.R. STATION 1371+00
EXIST BOX CULVERT
8'-0"x8'-0"x373'-7 1/2" ±
W/MEDIAN INLET STD 2240

BEGIN STATION
STA 1376+00

◊ STATION 1359+51.04 (F.A.I. ROUTE 72)
 ◊ STATION 50+00.00 (F.A.P. 135)
 SKEW 0°
 APPROX. LENGTH 2 SPANS @ 125'-2"
 (BACK TO BACK APPR. BENTS)
 APPROX. HORIZ. CLEARANCE 68'-0"
 STRUCTURE NO. 074-0065

LEGEND	
	BITUMINOUS SURFACE REMOVAL 3 1/4 "



REVISIONS	
NAME	DATE

ILLINOIS DEPARTMENT OF TRANSPORTATION
PLAN VIEW
 F.A.I. ROUTE 72
 SECTION (74-68)MRS
 PIATT COUNTY
 SCALE: 1" = 100'
 DATE: 05/01/06
 DRAWN BY: CADD
 CHECKED BY:

PLOT DATE = 5/19/2006
 FILE NAME = c:\projects\view\507206(v8)\70558sheets.dgn
 PLOT SCALE = 211.7647 / IN.
 USER NAME = blackrt