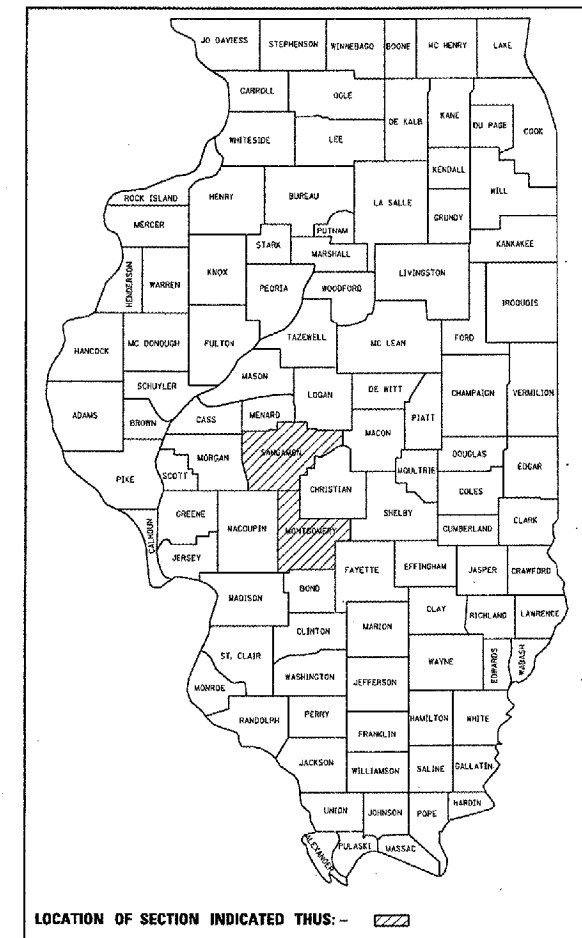


FAP R.T.E.	SECTION	COUNTY	TOTAL SHEETS	SHEET NO.
*	*	*	12	1

* - VARIOUS
D6 TRAFFIC SIGNAL MOD 2007
SANGAMON / MONTGOMERY

D-96-525-06

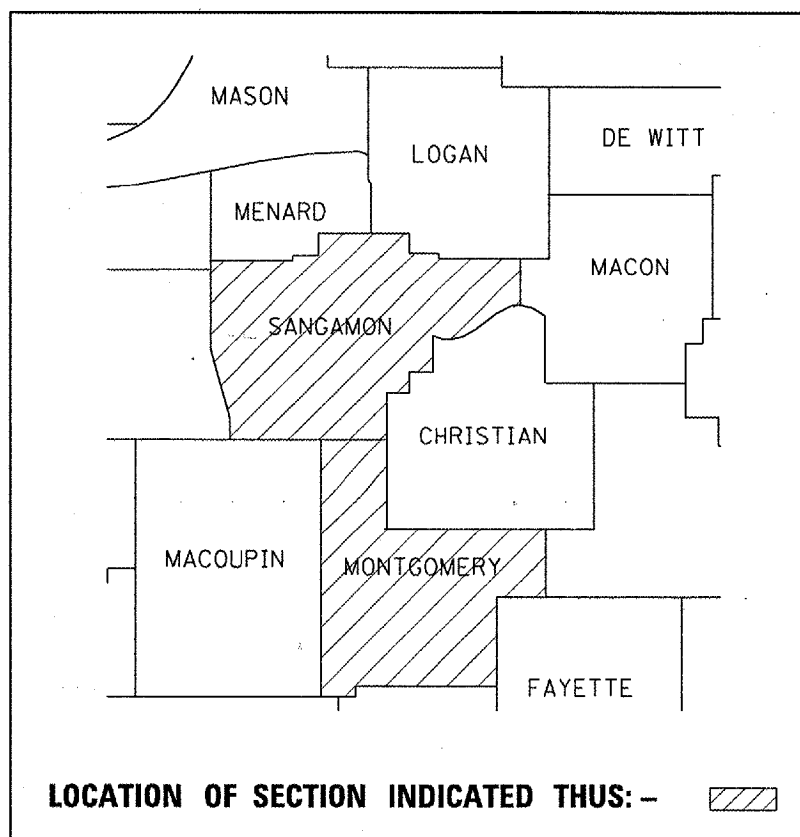


STATE OF ILLINOIS
DEPARTMENT OF TRANSPORTATION
DIVISION OF HIGHWAYS

**PROPOSED
HIGHWAY PLANS**

VARIOUS ROUTES
SECTION D-6 TRAFFIC SIGNAL MOD 2007
PROJECT: *HSIP-0005(515)*
SANGAMON / MONTGOMERY COUNTIES
C-96-510-07

FOR INDEX OF SHEETS &
LIST OF STANDARDS, SEE
SHEET 2



LOCATION MAP

STATE OF ILLINOIS
DEPARTMENT OF TRANSPORTATION
DIVISION OF HIGHWAYS

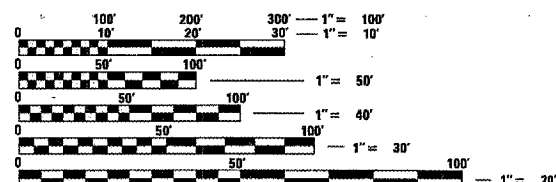
SUBMITTED *May 25, 2006*
Chris M. Reed
DEPUTY DIRECTOR OF HIGHWAYS, REGION ENGINEER

June 30, 2006
Mike Hene
ENGINEER OF DESIGN AND ENVIRONMENT

June 30, 2006
Milton R. Sees, P.E.
DIRECTOR OF HIGHWAYS, CHIEF ENGINEER

**PRINTED BY THE AUTHORITY
OF THE STATE OF ILLINOIS**

PROJECT ENGINEER: SAL MADONIA (217) 782-4761
SQUAD LEADER: MARCUS BRUCE (217) 524-0946



FULL SIZE PLANS HAVE BEEN PREPARED USING STANDARD
ENGINEERING SCALES. REDUCED SIZED PLANS WILL NOT
CONFORM TO STANDARD SCALES. IN MAKING MEASUREMENTS
ON REDUCED PLANS, THE ABOVE SCALES MAY BE USED.

J.U.L.I.E.
JOINT UTILITY LOCATION INFORMATION FOR EXCAVATION
1-800-892-0123