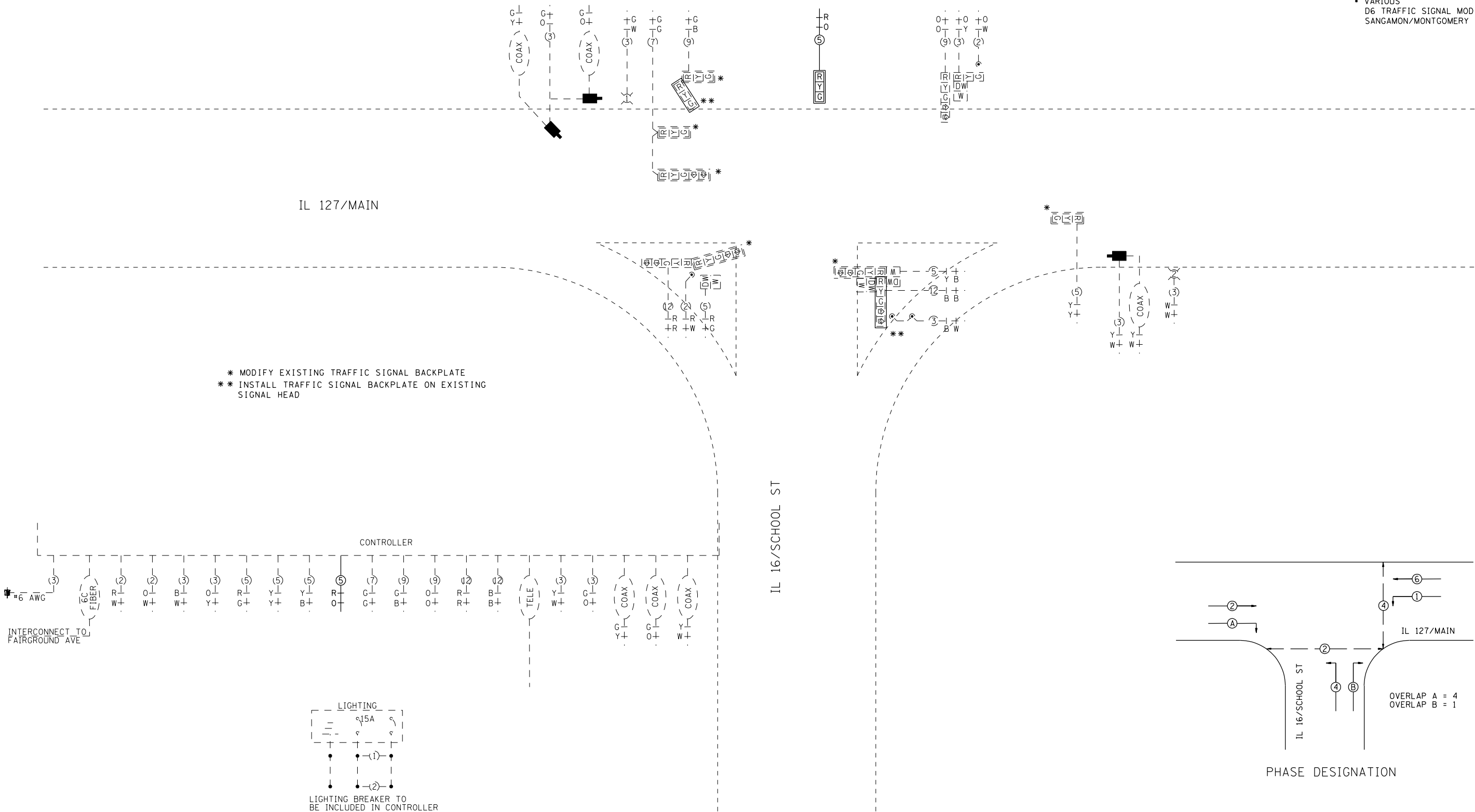


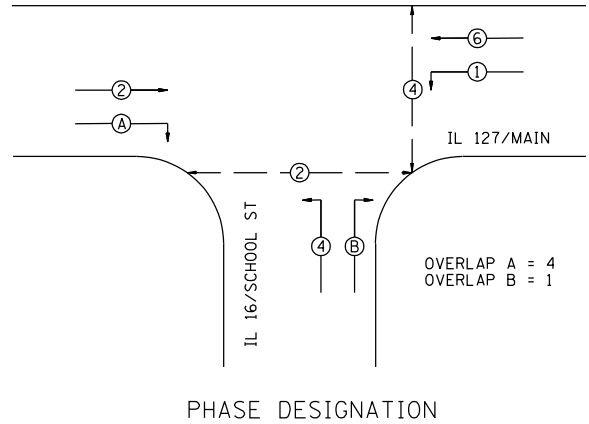
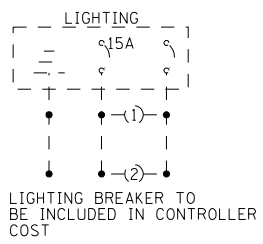
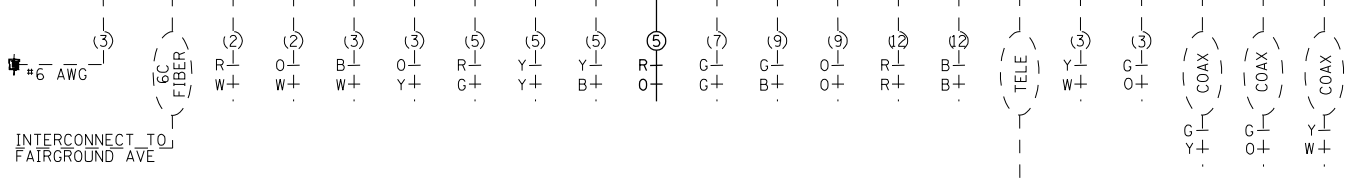
F.A. RTE.	SECTION	COUNTY	TOTAL SHEETS	SHEET NO.
.	.	.	12	10

STA. \_\_\_\_\_ TO STA. \_\_\_\_\_  
 FED. ROAD DIST. NO. \_\_\_\_\_ ILLINOIS FED. AID PROJECT

- VARIOUS D6 TRAFFIC SIGNAL MOD 2007 SANGAMON/MONTGOMERY



- \* MODIFY EXISTING TRAFFIC SIGNAL BACKPLATE
- \*\* INSTALL TRAFFIC SIGNAL BACKPLATE ON EXISTING SIGNAL HEAD



REVISIONS		ILLINOIS DEPARTMENT OF TRANSPORTATION PROPOSED WIRING DIAGRAM MAIN ST. (IL 127) & SCHOOL ST. (IL 16) MONTGOMERY COUNTY
NAME	DATE	

SCALE: VERT. \_\_\_\_\_  
 HORIZ. \_\_\_\_\_  
 DATE: MAY '06

DRAWN BY: KDA  
 CHECKED BY: \_\_\_\_\_

PLOT DATE = 5/25/2006  
 FILE NAME = c:\projects\652506\h11aboro\ts.sheets.dgn  
 PLOT SCALE = 42,352% / IN.  
 USER NAME = brenhamme