

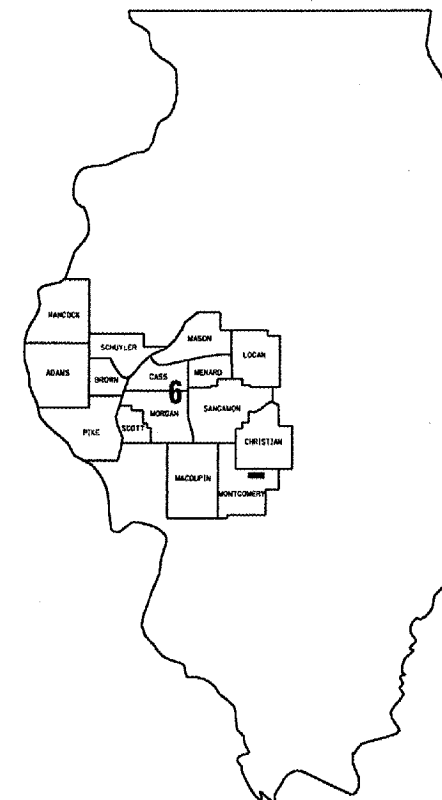
FOR INDEX OF SHEETS AND HIGHWAY  
STANDARDS, SEE SHEET 2.

STATE OF ILLINOIS  
DEPARTMENT OF TRANSPORTATION  
DIVISION OF HIGHWAYS

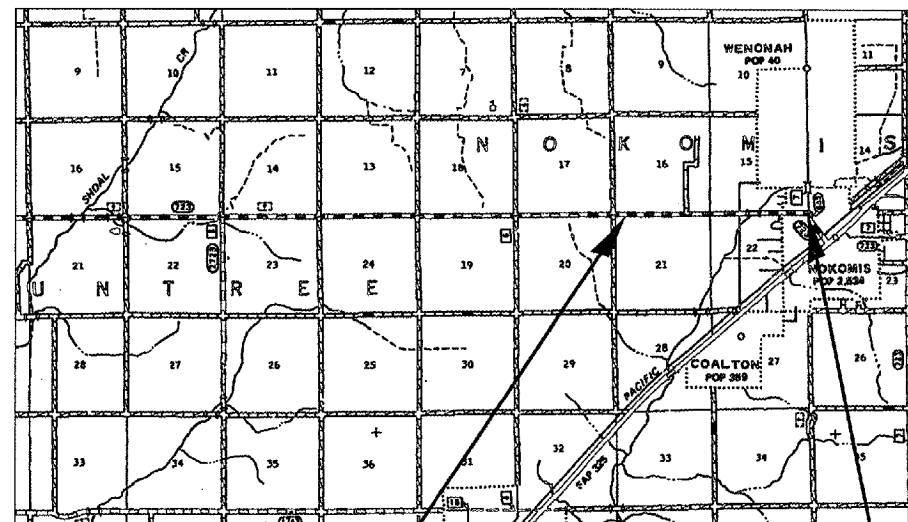
**PLANS FOR PROPOSED  
CONTRACT MAINTENANCE  
FAS ROUTE 723 (NOKOMIS BLACKTOP)  
SECTION (17R)RS-5  
MONTGOMERY COUNTY  
C96-009-07 / D96-023-06**

R 3 W

R 2 W



LOCATION OF SECTION INDICATED THUS: ■



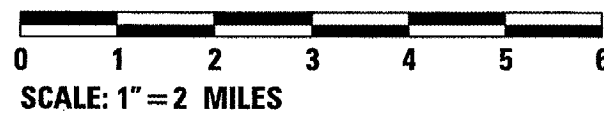
BEGIN SECTION (17R)RS-5  
STATION 697+21

END SECTION (17R)RS-4  
STATION 791+53

PLANS & CONTRACT TECHNICIAN: TIMOTHY SHARP  
PHONE: (217) 782-7743

J. U. L. I. E.  
JOINT UTILITY LOCATION INFORMATION FOR EXCAVATION  
1-800-892-0123

NET LTH OF SEC=9,432.00 FT=1.786 MILES



STATE OF ILLINOIS  
DEPARTMENT OF TRANSPORTATION  
DIVISION OF HIGHWAYS

SUBMITTED May 25 20 06  
[Signature]  
DEPUTY DIRECTOR OF HIGHWAYS, REGION FOUR ENGINEER

June 30, 20 06  
[Signature]  
ENGINEER OF DESIGN AND ENVIRONMENT

June 30, 20 06  
[Signature]  
DIRECTOR, DIVISION OF HIGHWAYS

**CONTRACT NO. 72A57**