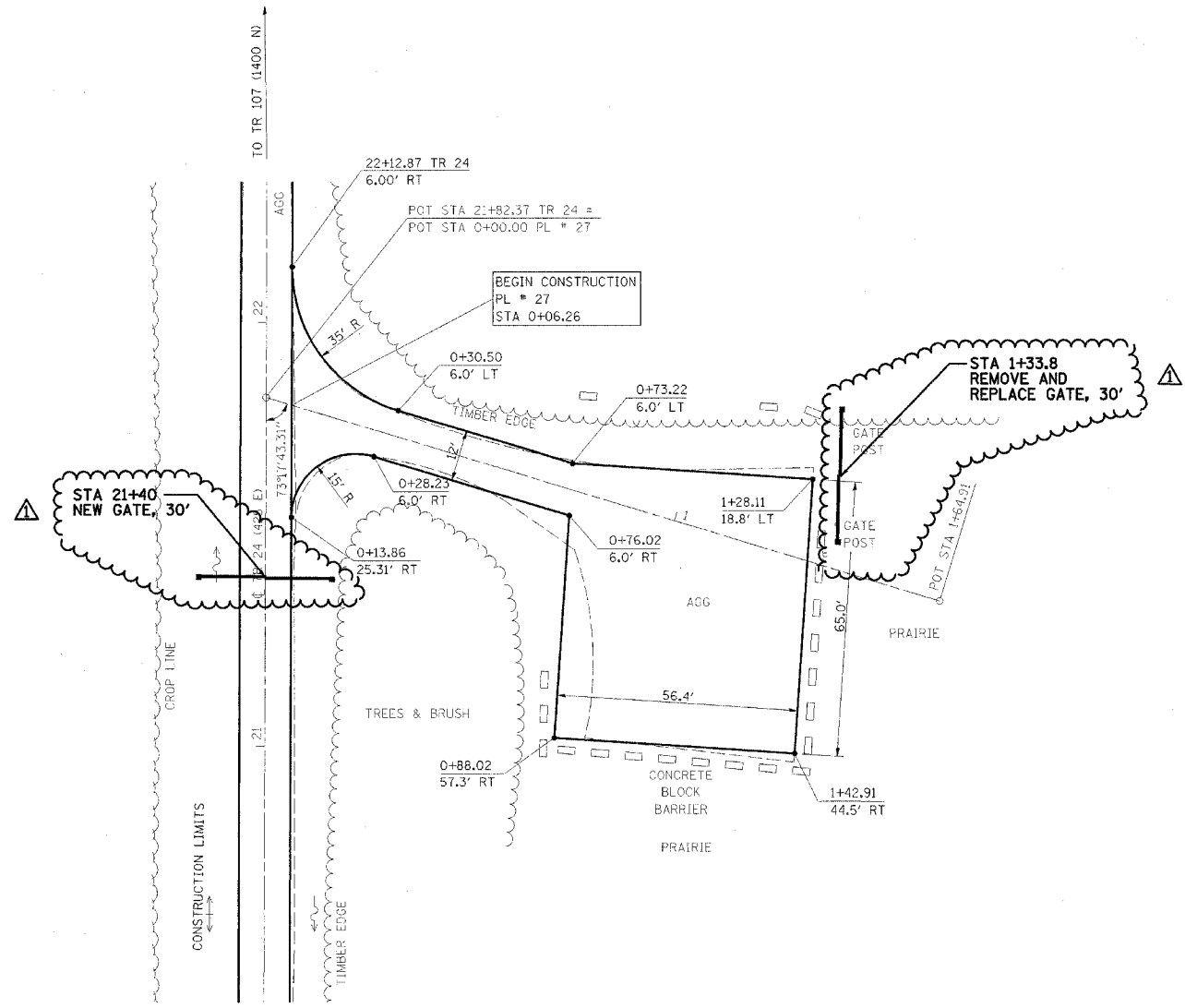


F.A. RTE.	SECTION	COUNTY	TOTAL SHEETS	SHEET NO.
*	**	***	310	101

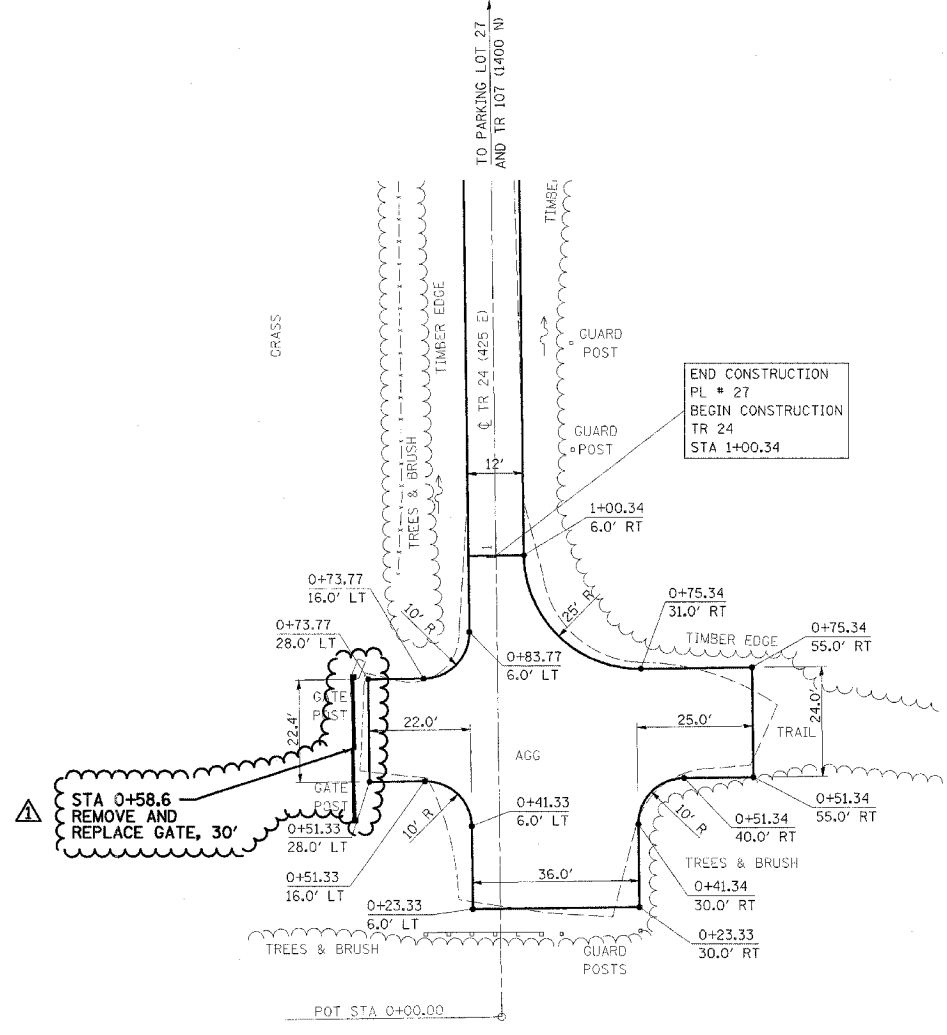
CONTRACT NO. 74155

- \* PARK ROADS
- \*\* SFWA PARK ROADS 2003-1
- \*\*\* MOULTRIE AND SHELBY



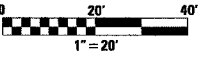
**PARKING LOT 27**

NOTE:  
PARKING LOT 27  
BEGIN STA 0+06.26  
SURFACE IMPROVEMENTS,  
ADD 3" AGGREGATE



**PARKING LOT 29**

NOTE:  
PARKING LOT 29  
END STA 1+00.34  
SURFACE IMPROVEMENTS,  
ADD 3" AGGREGATE



REVISIONS	
NAME	DATE
FGI	11/23/2005

ILLINOIS DEPARTMENT OF TRANSPORTATION  
**WEST OKAW FISH & WILDLIFE UNIT**  
**PARKING LOT PLAN**  
**PL 27 & PL 29**

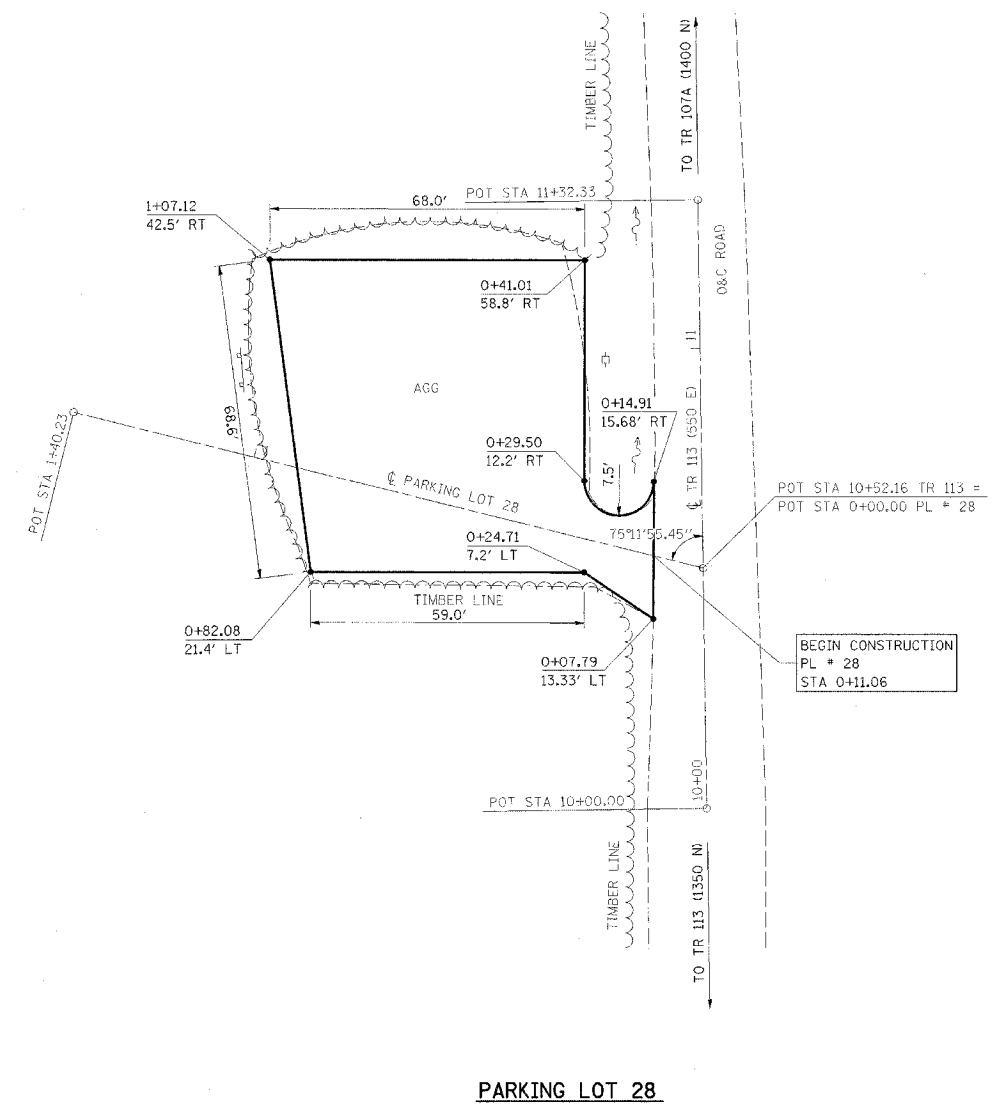
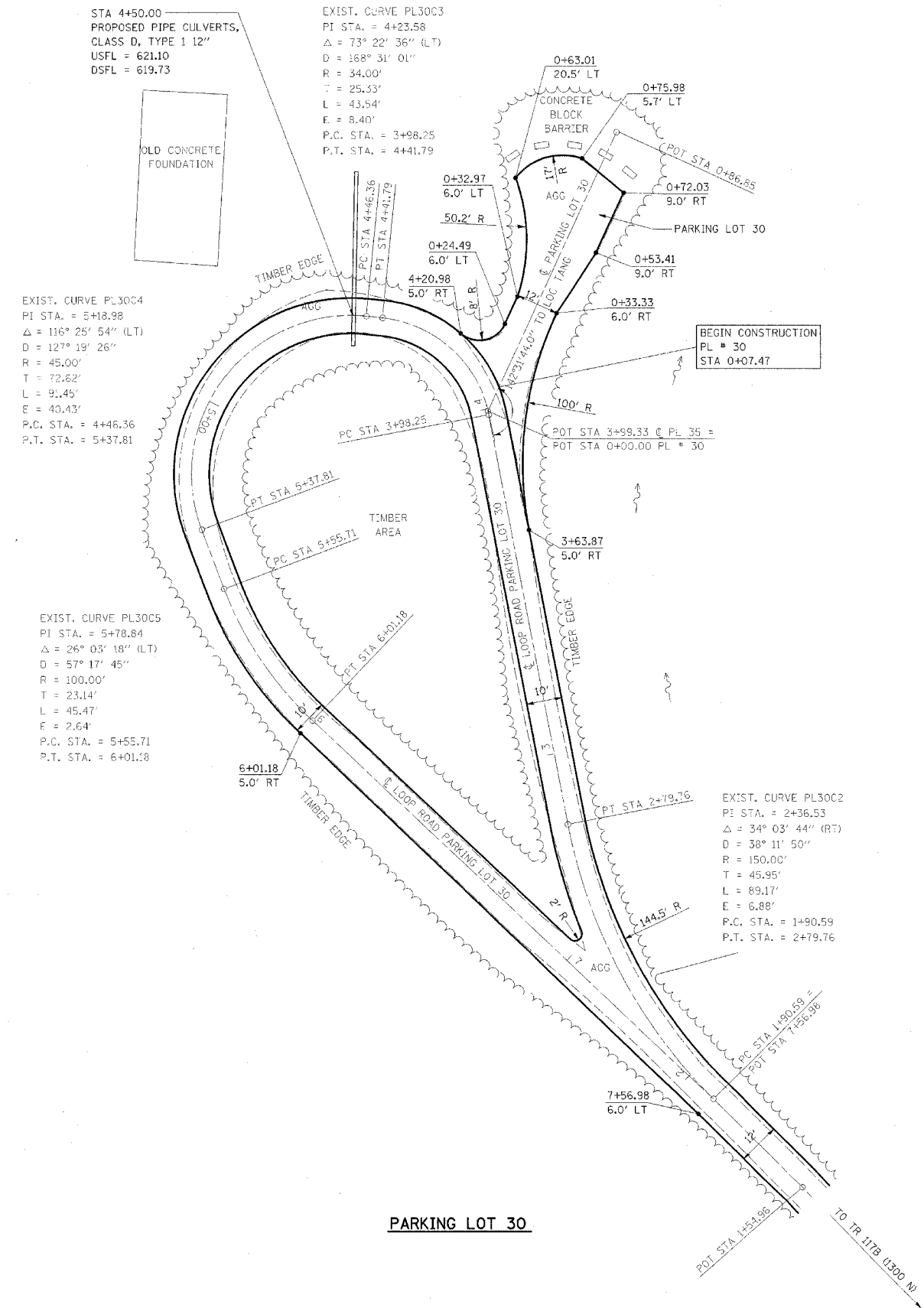
SCALE: \_\_\_\_\_  
DATE \_\_\_\_\_

DRAWN BY BANDY  
CHECKED BY STEUART

F.A. RTE.	SECTION	COUNTY	TOTAL SHEETS	SHEET NO.
*	**	***	310	102

CONTRACT NO. 74155

• PARK ROADS  
 •• SFWA PARK ROADS 2003-1  
 ••• MOULTRIE AND SHELBY



NOTE:  
 PARKING LOT 30  
 BEGIN STA 0+07.47  
 SURFACE IMPROVEMENTS,  
 ADD 3" AGGREGATE

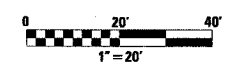
NOTE:  
 PARKING LOT 28  
 BEGIN STA 0+11.06  
 SURFACE IMPROVEMENTS,  
 ADD 3" AGGREGATE

REVISIONS	
NAME	DATE

ILLINOIS DEPARTMENT OF TRANSPORTATION  
 WEST OKAW FISH & WILDLIFE UNIT  
 PARKING LOT PLAN  
 PL 30 & PL 28

SCALE: \_\_\_\_\_  
 DATE \_\_\_\_\_

DRAWN BY BANDY  
 CHECKED BY STEUART



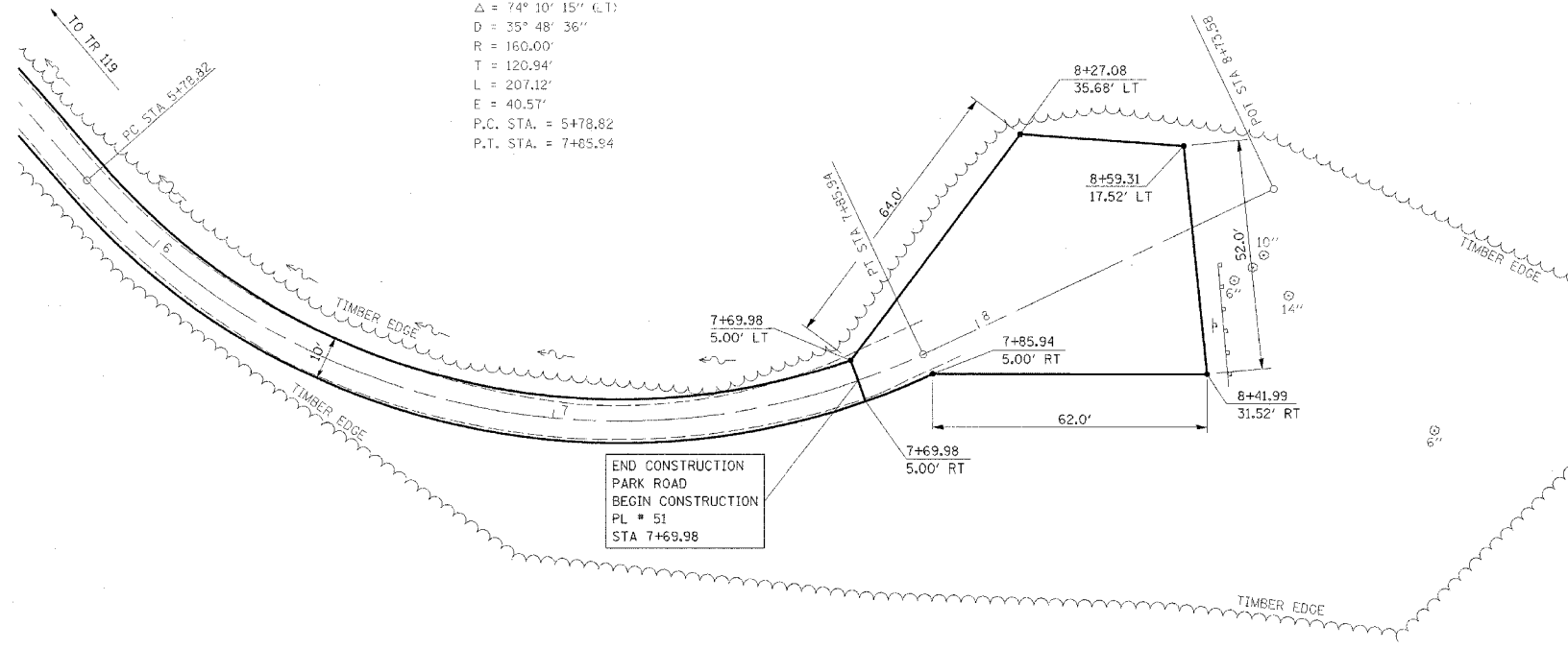
F.A. RTE.	SECTION	COUNTY	TOTAL SHEETS	SHEET NO.
*	**	***	310	103

CONTRACT NO. 74155

- PARK ROADS
- SFWA PARK ROADS 2003-1
- MOULTRIE AND SHELBY

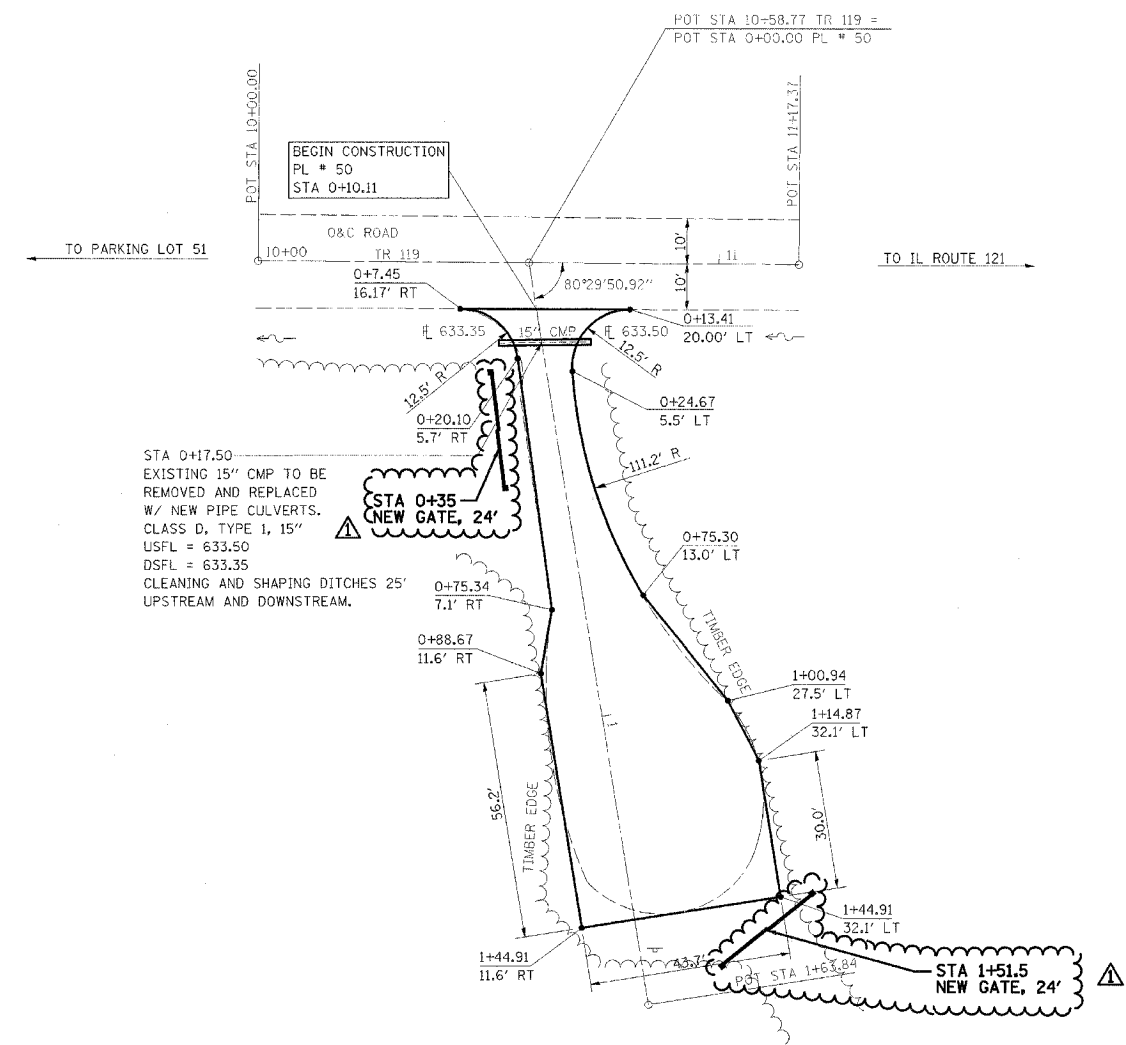


EXIST. CURVE PL51-C4  
 PI STA. = 6+99.76  
 $\Delta = 74^\circ 10' 15''$  (C.T.)  
 $D = 35^\circ 48' 36''$   
 $R = 160.00'$   
 $T = 120.94'$   
 $L = 207.12'$   
 $E = 40.57'$   
 P.C. STA. = 5+78.82  
 P.T. STA. = 7+65.94



**PARKING LOT 51**

NOTE:  
 PARKING LOT 51  
 BEGIN STA 7+69.98  
 SURFACE IMPROVEMENTS,  
 ADD 3" AGGREGATE



STA 0+17.50  
 EXISTING 15" CMP TO BE  
 REMOVED AND REPLACED  
 W/ NEW PIPE CULVERTS.  
 CLASS D, TYPE 1, 15"  
 USFL = 633.50  
 DSFL = 633.35  
 CLEANING AND SHAPING DITCHES 25'  
 UPSTREAM AND DOWNSTREAM.

**PARKING LOT 50**

NOTE:  
 PARKING LOT 50  
 BEGIN STA 0+10.11  
 SURFACE IMPROVEMENTS,  
 ADD 3" AGGREGATE



REVISIONS	
NAME	DATE
FGI	11/23/2005

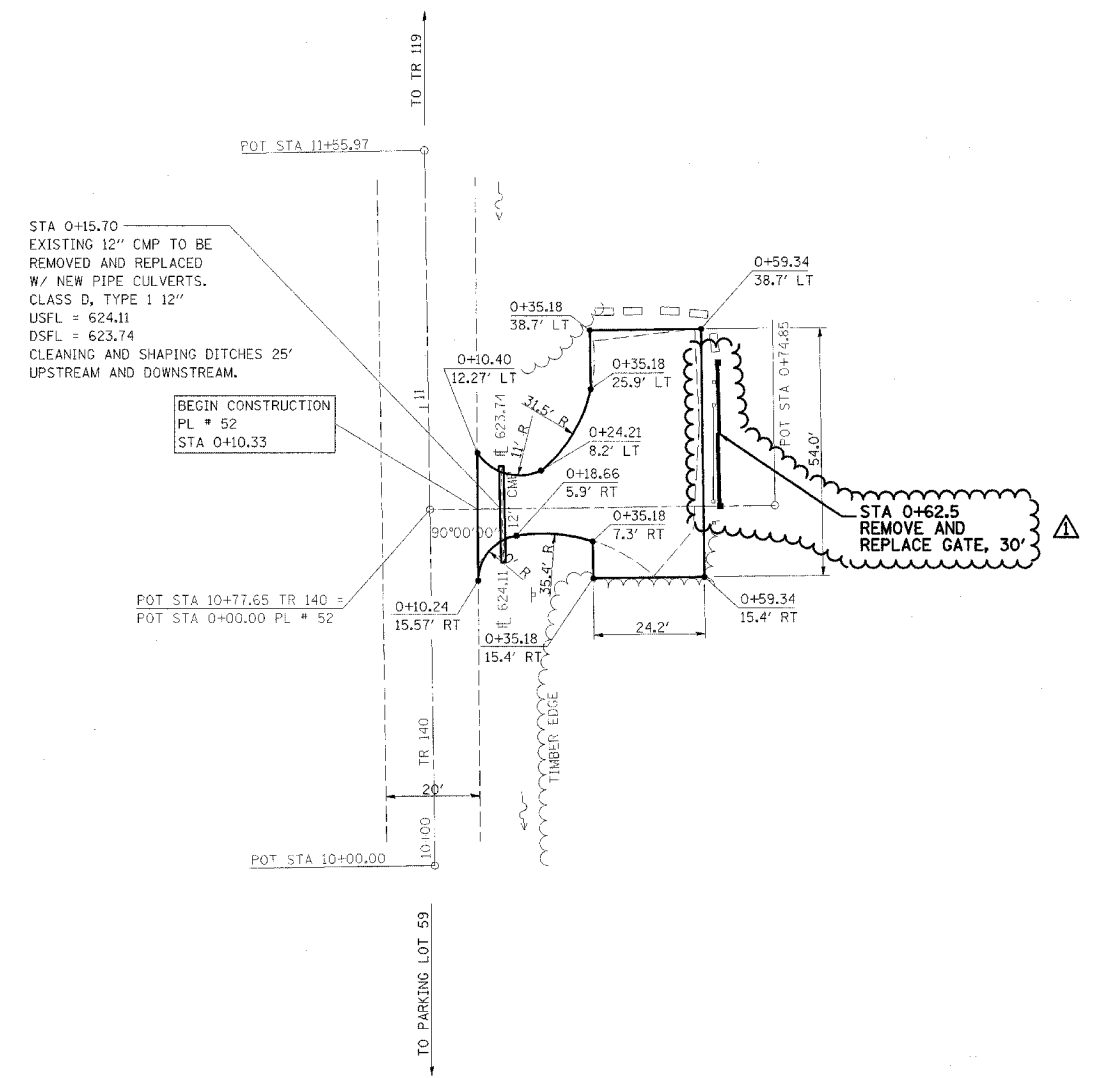
ILLINOIS DEPARTMENT OF TRANSPORTATION  
**KASKASKIA FISH & WILDLIFE UNIT**  
**PARKING LOT PLAN**  
**PARKING LOT 50 & 51**

SCALE: \_\_\_\_\_  
 DATE \_\_\_\_\_  
 DRAWN BY BANDY  
 CHECKED BY STEUART

F.A. RTE.	SECTION	COUNTY	TOTAL SHEETS	SHEET NO.
*	**	***	310	104

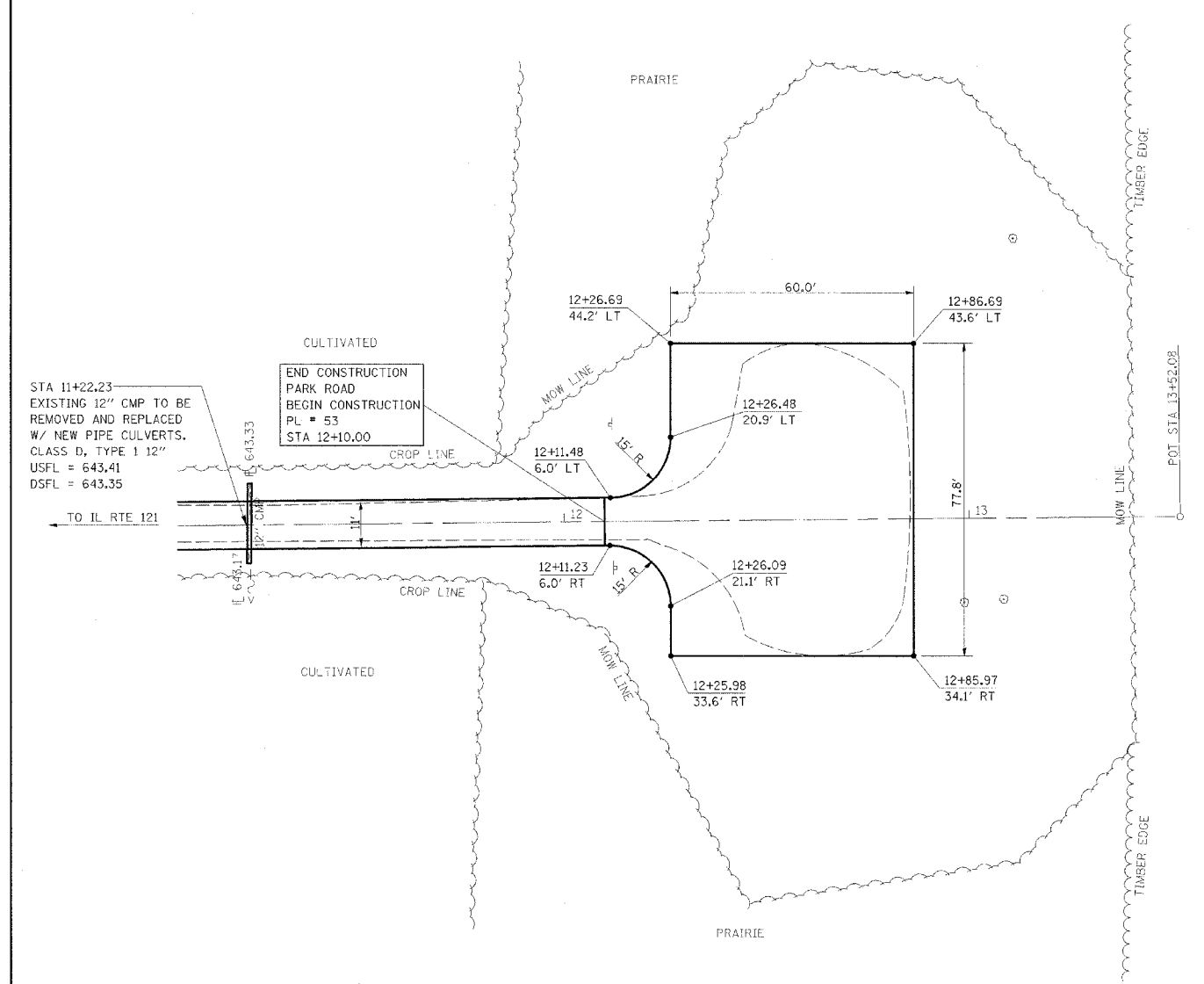
STA. TO STA. CONTRACT NO. 74155

- \* PARK ROADS
- \*\* SFWA PARK ROADS 2003-1
- \*\*\* MOULTRIE AND SHELBY



**PARKING LOT 52**

NOTE:  
PARKING LOT 52  
BEGIN STA 0+10.33  
SURFACE IMPROVEMENTS,  
ADD 3" AGGREGATE



**PARKING LOT 53**

NOTE:  
PARKING LOT 53  
BEGIN STA 12+10.00  
SURFACE IMPROVEMENTS,  
ADD 3" AGGREGATE



REVISIONS	
NAME	DATE
FGI	11/23/2005

ILLINOIS DEPARTMENT OF TRANSPORTATION  
**KASKASKIA FISH & WILDLIFE UNIT**  
**PARKING LOT PLAN**  
**PARKING LOT 52 & 53**

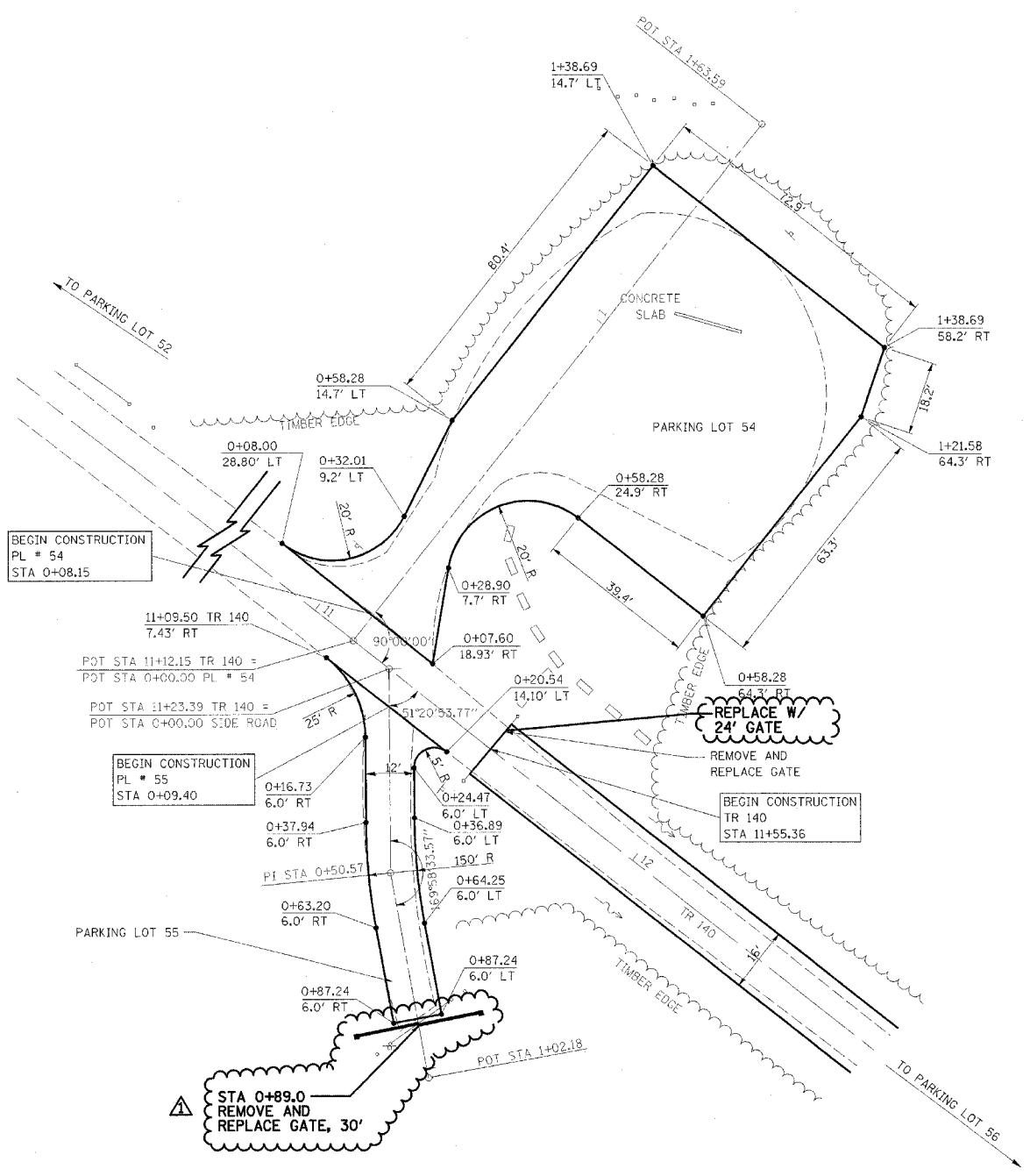
SCALE: \_\_\_\_\_ DRAWN BY BANDY  
DATE \_\_\_\_\_ CHECKED BY STEUART



F.A. RTE.	SECTION	COUNTY	TOTAL SHEETS	SHEET NO.
*	**	***	310	105
STA. TO STA.			CONTRACT NO. 74155	
<ul style="list-style-type: none"> <li>* PARK ROADS</li> <li>** SFWA PARK ROADS 2003-1</li> <li>*** MOULTRIE AND SHELBY</li> </ul>				

EXIST. CURVE CR142C5  
 PI STA. = 25+77.43  
 $\Delta = 39^\circ 23' 00''$  (RT)  
 $D = 28^\circ 38' 52''$   
 $R = 200.00'$   
 $T = 71.58'$   
 $L = 137.47'$   
 $E = 12.42'$   
 P.C. STA. = 25+05.85  
 P.T. STA. = 26+43.33

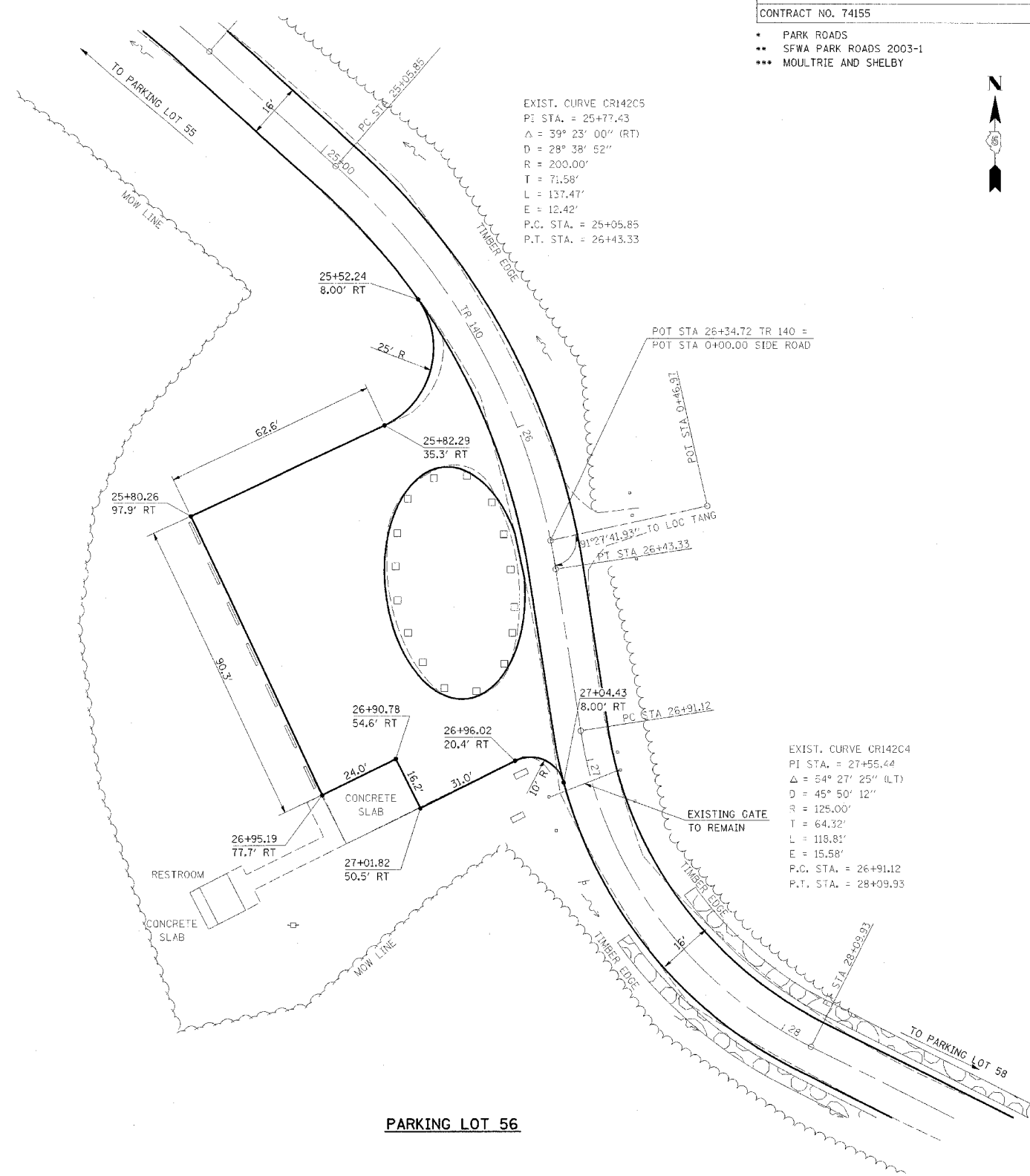
EXIST. CURVE CR142C4  
 PI STA. = 27+55.44  
 $\Delta = 54^\circ 27' 25''$  (LT)  
 $D = 45^\circ 50' 12''$   
 $R = 125.00'$   
 $T = 64.32'$   
 $L = 118.81'$   
 $E = 15.58'$   
 P.C. STA. = 26+91.12  
 P.T. STA. = 28+09.93



NOTE: PARKING LOT 54  
 BEGIN STA 0+08.15  
 SURFACE IMPROVEMENTS,  
 ADD 3" AGGREGATE

NOTE: PARKING LOT 55  
 BEGIN STA 0+09.40  
 SURFACE IMPROVEMENTS,  
 ADD 3" AGGREGATE

PARKING LOTS 54 & 55



NOTE: PARKING LOT 56  
 SURFACE IMPROVEMENTS,  
 ADD 3" AGGREGATE

PARKING LOT 56



REVISIONS	
NAME	DATE
FGI	11/23/2005

ILLINOIS DEPARTMENT OF TRANSPORTATION  
**KASKASKIA FISH & WILDLIFE UNIT**  
**PARKING LOT PLAN**  
**PARKING LOT 54, 55 & 56**

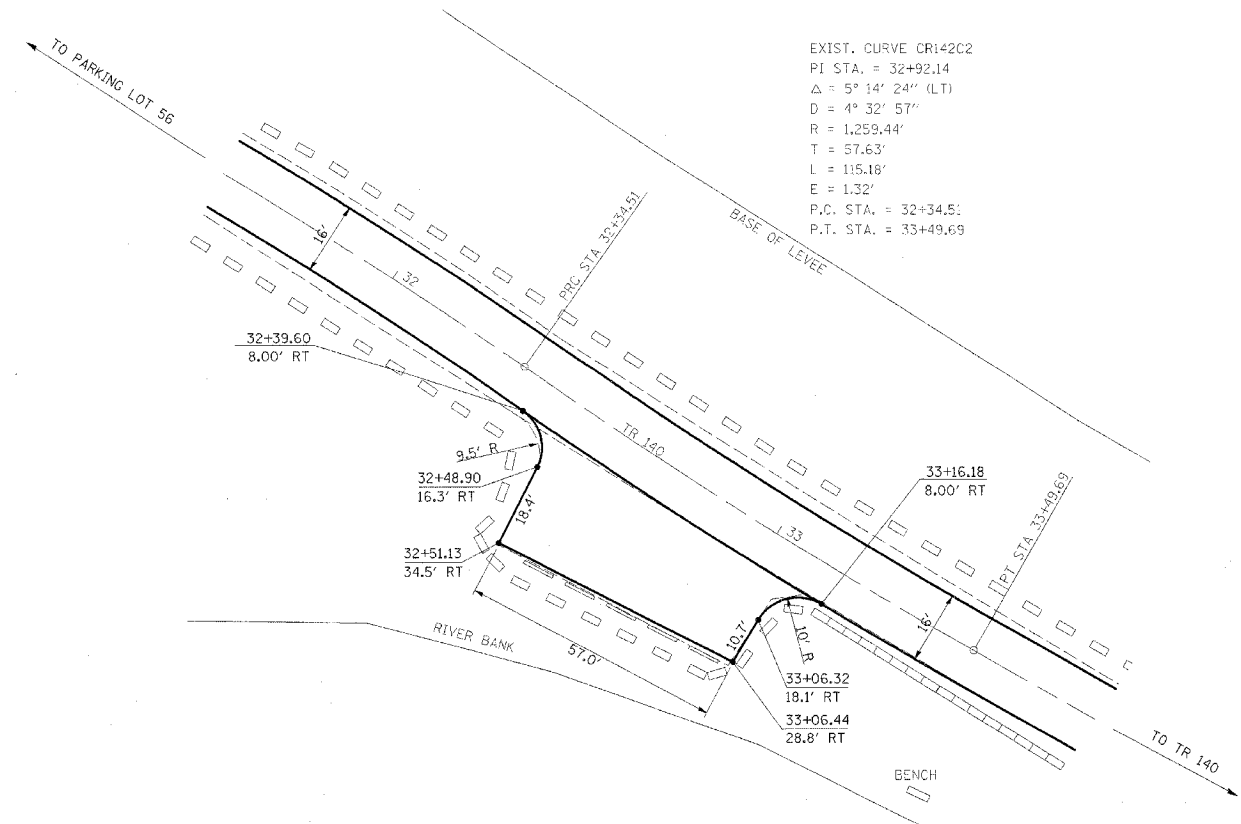
SCALE: \_\_\_\_\_  
 DATE \_\_\_\_\_

DRAWN BY BANDY  
 CHECKED BY STEUART

F.A. RTE.	SECTION	COUNTY	TOTAL SHEETS	SHEET NO.
*	**	***	310	106

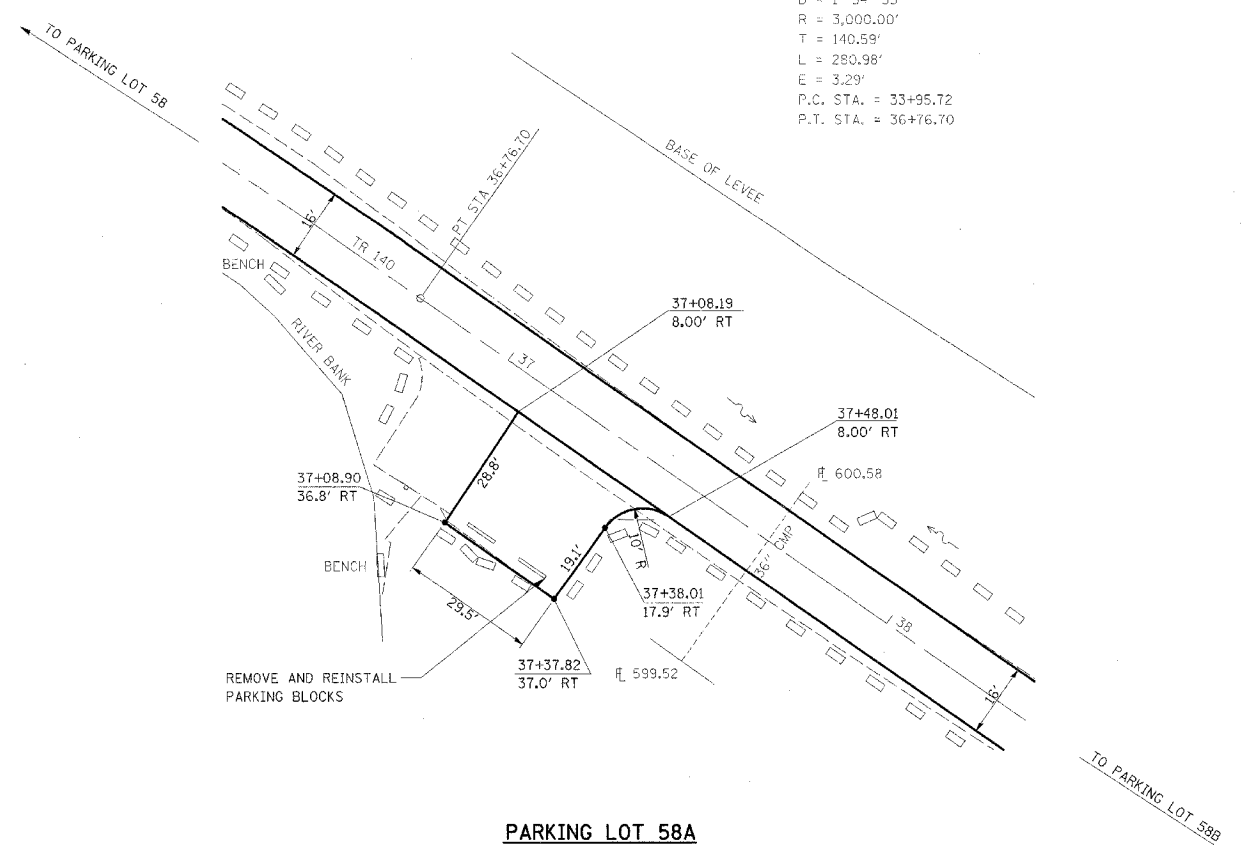
STA. TO STA.  
CONTRACT NO. 74155

- PARK ROADS
- SFWA PARK ROADS 2003-1
- MOULTRIE AND SHELBY



**PARKING LOT 58**

NOTE:  
PARKING LOT 58  
SURFACE IMPROVEMENTS,  
ADD 3" AGGREGATE



**PARKING LOT 58A**

NOTE:  
PARKING LOT 58A  
SURFACE IMPROVEMENTS,  
ADD 3" AGGREGATE



REVISIONS	
NAME	DATE

ILLINOIS DEPARTMENT OF TRANSPORTATION  
**KASKASKIA FISH & WILDLIFE UNIT**  
**PARKING LOT PLAN**  
**PARKING LOT 58 & 58a**

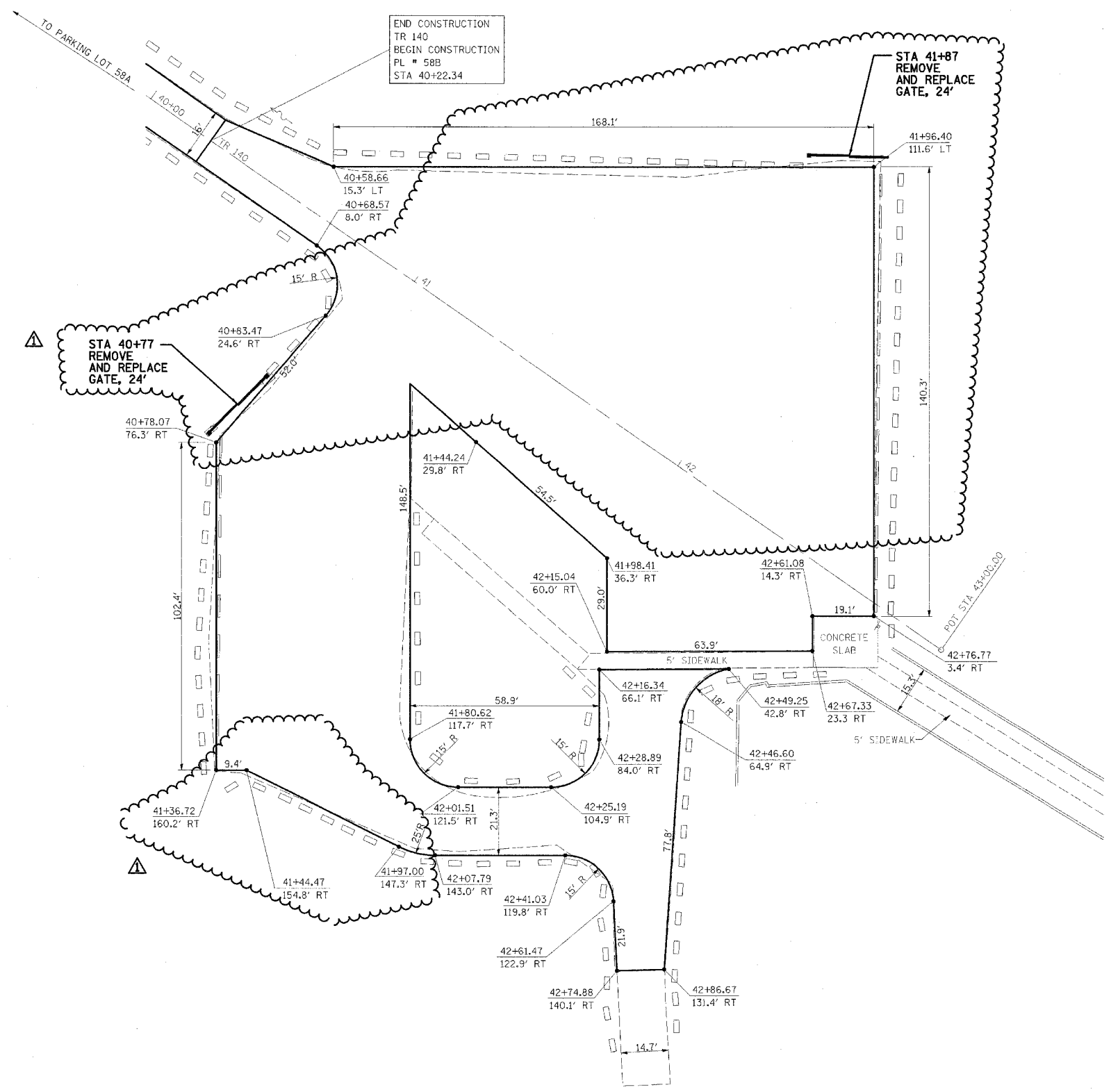
SCALE: \_\_\_\_\_  
DATE \_\_\_\_\_

DRAWN BY BANDY  
CHECKED BY STEUART

F.A. RTE.	SECTION	COUNTY	TOTAL SHEETS	SHEET NO.
*	**	***	310	107

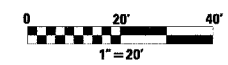
CONTRACT NO. 74155

- \* PARK ROADS
- \*\* SFWA PARK ROADS 2003-1
- \*\*\* MOULTRIE AND SHELBY



**PARKING LOT 58B**

NOTE:  
 PARKING LOT 58B  
 BEGIN STA 40+22.34  
 SURFACE IMPROVEMENTS,  
 ADD 3" AGGREGATE



REVISIONS	
NAME	DATE
FGI	11/23/2005

ILLINOIS DEPARTMENT OF TRANSPORTATION  
**KASKASKIA FISH & WILDLIFE UNIT**  
**PARKING LOT PLAN**  
**PARKING LOT 58b**

SCALE: \_\_\_\_\_  
 DATE \_\_\_\_\_

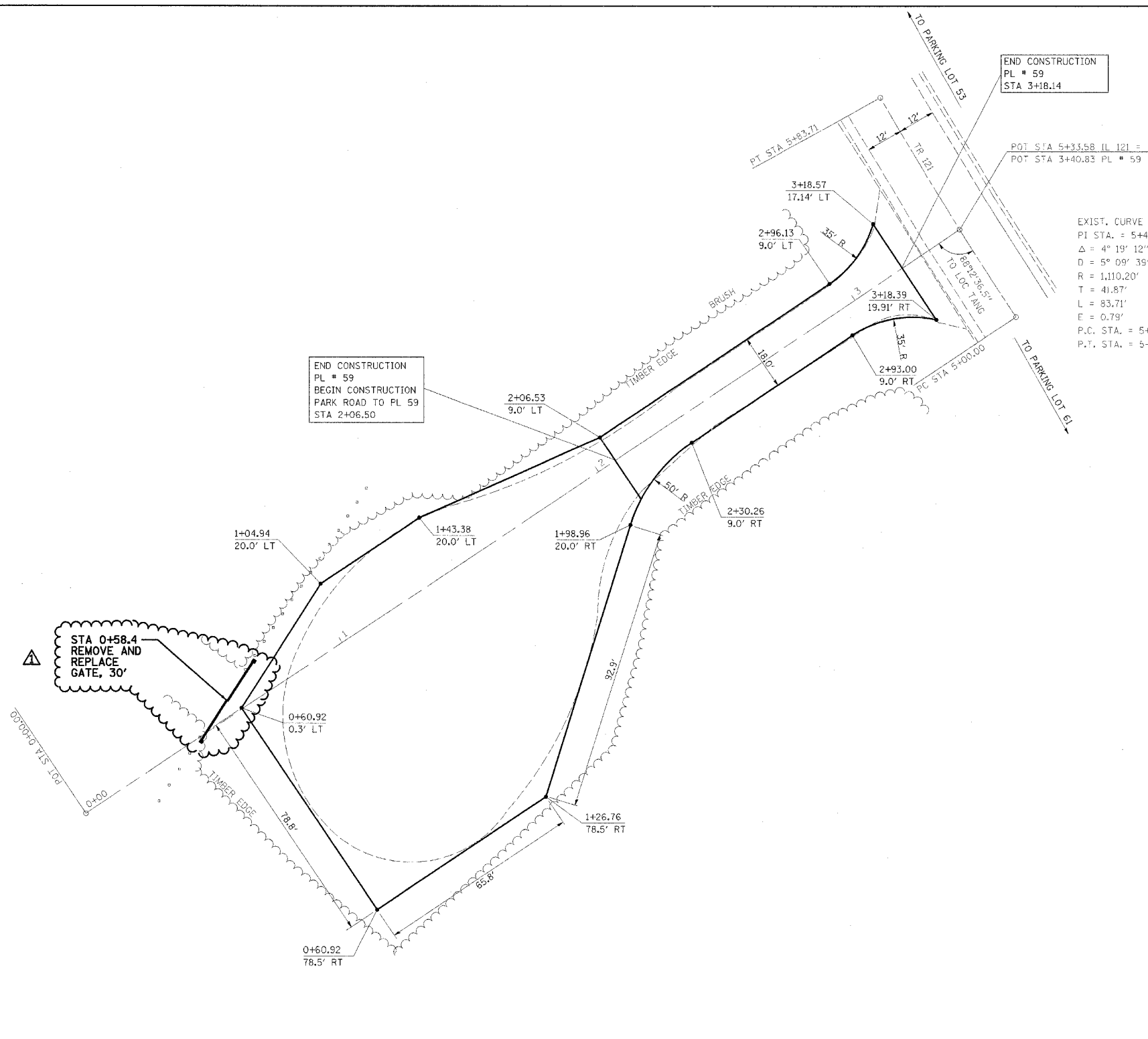
DRAWN BY BANDY  
 CHECKED BY STEUART

F.A. RTE.	SECTION	COUNTY	TOTAL SHEETS	SHEET NO.
*	**	***	310	108

STA. TO STA.

CONTRACT NO. 74155

- \* PARK ROADS
- \*\* SFWA PARK ROADS 2003-1
- \*\*\* MOULTRIE AND SHELBY



END CONSTRUCTION  
PL # 59  
BEGIN CONSTRUCTION  
PARK ROAD TO PL 59  
STA 2+06.50

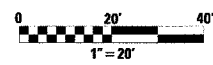
END CONSTRUCTION  
PL # 59  
STA 3+18.14

EXIST. CURVE IL121B  
PI STA. = 5+41.87  
Δ = 4° 19' 12" (RT)  
D = 5° 09' 39"  
R = 1,110.20'  
T = 41.87'  
L = 83.71'  
E = 0.79'  
P.C. STA. = 5+00.00  
P.T. STA. = 5+83.71

△  
STA 0+58.4  
REMOVE AND  
REPLACE  
GATE, 30'

**PARKING LOT 59**

NOTE:  
PARKING LOT 59  
END STA 2+06.50  
SURFACE IMPROVEMENTS,  
ADD 3" AGGREGATE



REVISIONS	
NAME	DATE
FGI	11/23/2005

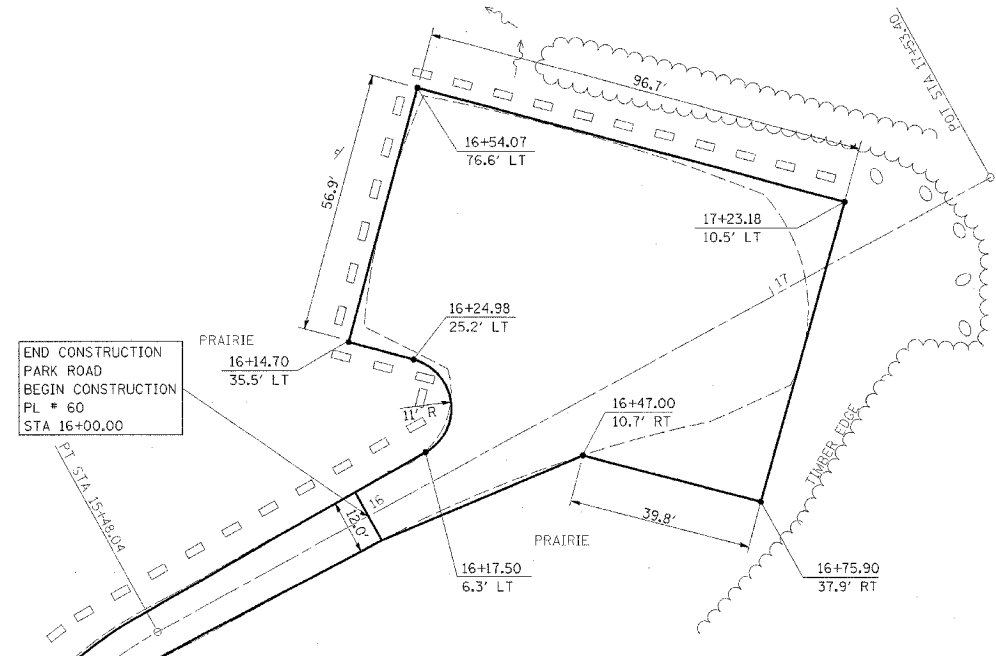
ILLINOIS DEPARTMENT OF TRANSPORTATION  
**KASKASKIA FISH & WILDLIFE UNIT**  
**PARKING LOT PLAN**  
**PARKING LOT 59**

SCALE: \_\_\_\_\_  
DATE \_\_\_\_\_  
DRAWN BY BANDY  
CHECKED BY STEUART

F.A. RTE.	SECTION	COUNTY	TOTAL SHEETS	SHEET NO.
.	**	***	310	109

STA. TO STA.  
CONTRACT NO. 74155

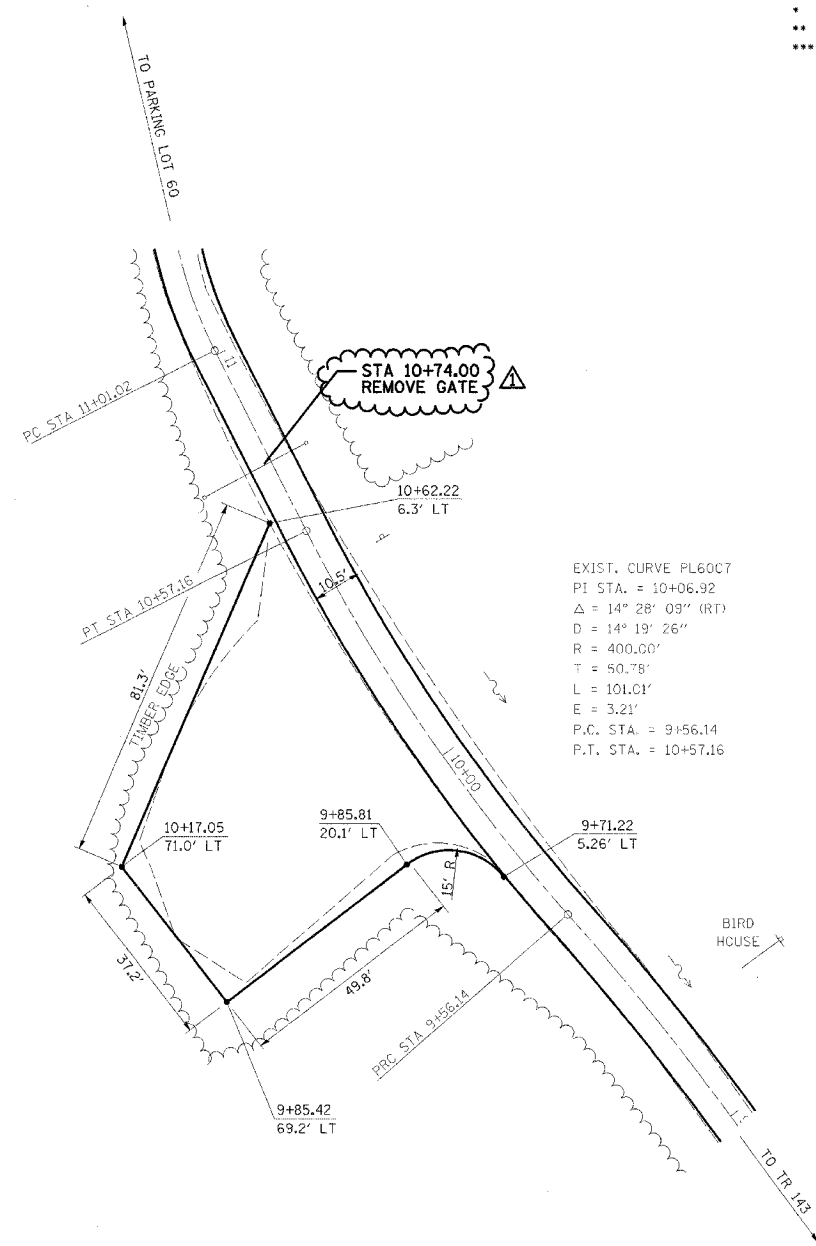
- PARK ROADS
- SFWA PARK ROADS 2003-1
- MOULTRIE AND SHELBY



EXIST. CURVE PL60C10  
 PI STA. = 15+03.90  
 $\Delta = 59^\circ 06' 29''$  (RT)  
 $D = 60^\circ 18' 41''$   
 $R = 95.00'$   
 $T = 53.87'$   
 $L = 98.00'$   
 $E = 14.21'$   
 P.C. STA. = 14+50.04  
 P.T. STA. = 15+48.04

**PARKING LOT 60**

NOTE:  
 PARKING LOT 60  
 BEGIN STA 16+00.00  
 SURFACE IMPROVEMENTS,  
 ADD 3" AGGREGATE



EXIST. CURVE PL60C7  
 PI STA. = 10+06.92  
 $\Delta = 14^\circ 28' 09''$  (RT)  
 $D = 14^\circ 19' 26''$   
 $R = 400.00'$   
 $T = 50.78'$   
 $L = 101.01'$   
 $E = 3.21'$   
 P.C. STA. = 9+56.14  
 P.T. STA. = 10+57.16

**PARKING LOT 61**

NOTE:  
 PARKING LOT 61  
 SURFACE IMPROVEMENTS,  
 ADD 3" AGGREGATE



REVISIONS	
NAME	DATE
FGI	11/23/2005

ILLINOIS DEPARTMENT OF TRANSPORTATION  
**KASKASKIA FISH & WILDLIFE UNIT**  
**PARKING LOT PLAN**  
**PARKING LOT 60, & 61**

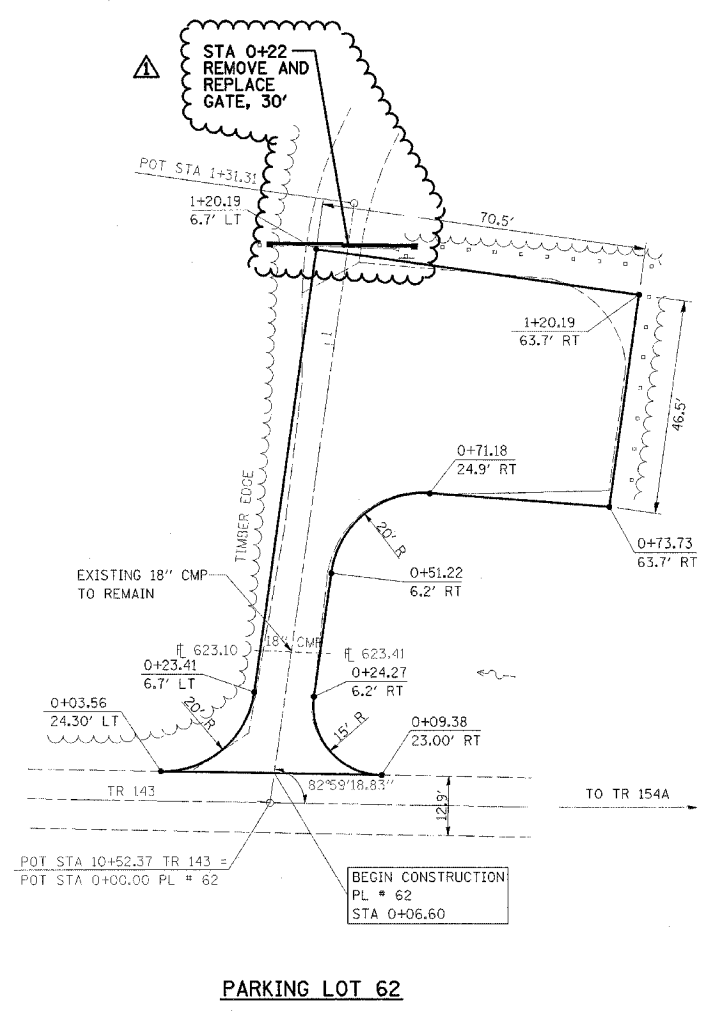
SCALE: \_\_\_\_\_  
 DATE \_\_\_\_\_

DRAWN BY BANDY  
 CHECKED BY STEUART

F.A. RTE.	SECTION	COUNTY	TOTAL SHEETS	SHEET NO.
*	**	***	310	110

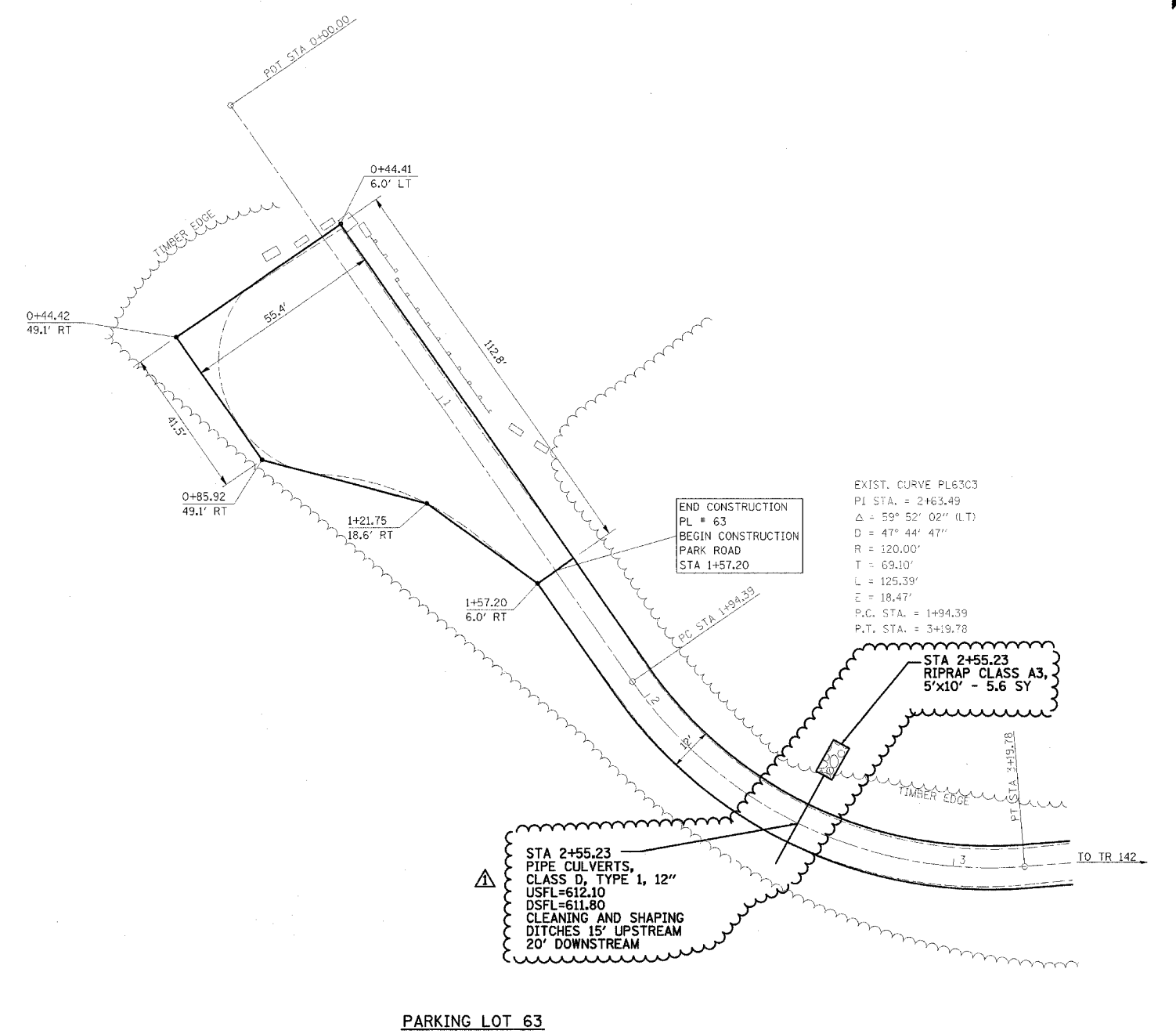
CONTRACT NO. 74155

- \* PARK ROADS
- \*\* SFWA PARK ROADS 2003-1
- \*\*\* MOULTRIE AND SHELBY



PARKING LOT 62

NOTE:  
PARKING LOT 62  
BEGIN STA 0+06.60  
SURFACE IMPROVEMENTS,  
ADD 3" AGGREGATE



PARKING LOT 63

NOTE:  
PARKING LOT 63  
END STA 1+57.20  
SURFACE IMPROVEMENTS,  
ADD 3" AGGREGATE



REVISIONS	
NAME	DATE
FGI	11/23/2005

ILLINOIS DEPARTMENT OF TRANSPORTATION  
**KASKASKIA FISH & WILDLIFE UNIT**  
**PARKING LOT PLAN**  
**PARKING LOT 62, & 63**

SCALE: \_\_\_\_\_  
DATE \_\_\_\_\_

DRAWN BY BANDY  
CHECKED BY STEUART

F.A. RTE.	SECTION	COUNTY	TOTAL SHEETS	SHEET NO.
*	**	***	310	111

STA. TO STA.

CONTRACT NO. 74155

- \* PARK ROADS
- \*\* SFWA PARK ROADS 2003-1
- \*\*\* MOULTRIE AND SHELBY

EXIST. CURVE PL64C1  
 PI STA. = 5+29.52  
 $\Delta = 3^\circ 12' 24''$  (RT)  
 $D = 4^\circ 24' 27''$   
 $R = 1,300.00'$   
 $T = 36.39'$   
 $L = 72.76'$   
 $E = 0.51'$   
 P.C. STA. = 4+93.13  
 P.T. STA. = 5+65.89

POT STA 4+38.32 TR 142 =  
 POT STA 0-00.00 PL # 64

BEGIN CONSTRUCTION  
 PL # 64  
 STA 0+06.00

EXIST. CURVE PL64C2  
 PI STA. = 3+54.29  
 $\Delta = 12^\circ 29' 35''$  (RT)  
 $D = 10^\circ 25' 03''$   
 $R = 550.00'$   
 $T = 60.20'$   
 $L = 119.92'$   
 $E = 3.28'$   
 P.C. STA. = 2+94.09  
 P.T. STA. = 4+14.01

STA 0+14.50  
 EXISTING 12" CMP TO BE  
 REMOVED AND REPLACED  
 W/ NEW PIPE CULVERTS,  
 CLASS D, TYPE 1 12"  
 USFL = 637.03  
 DSFL = 636.79

STA 0+74.5  
 REMOVE AND  
 REPLACE GATE, 30'

PARKING LOT 64

NOTE:


PARKING LOT 64  
 BEGIN STA 0+06.00  
 SURFACE IMPROVEMENTS,  
 ADD 3" AGGREGATE



NOTE:

TURN AROUND # 1  
 BEGIN STA 8+89.23  
 SURFACE IMPROVEMENTS,  
 SCARIFY OIL AND CHIP  
 ADD 3" AGGREGATE

TURN AROUND # 1



REVISIONS	
NAME	DATE
FGI	11/23/2005
FGI	2/23/2006

ILLINOIS DEPARTMENT OF TRANSPORTATION  
 KASKASKIA FISH & WILDLIFE UNIT  
 PARKING LOT PLAN  
 PARKING LOT 64 & TURN AROUND #1

SCALE:  
 DATE

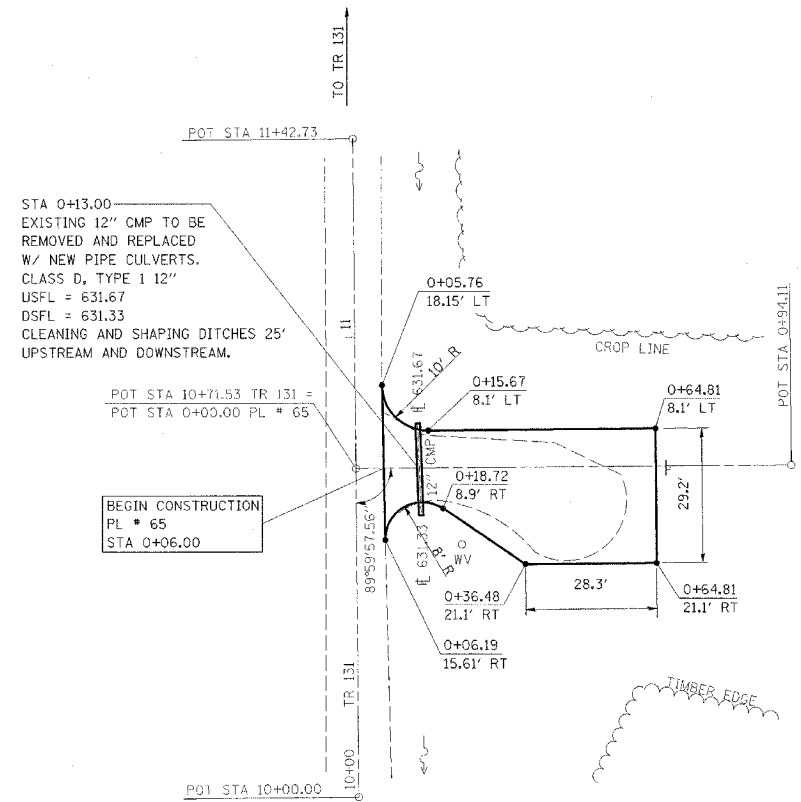
DRAWN BY BANDY  
 CHECKED BY STEUART

F.A. RTE.	SECTION	COUNTY	TOTAL SHEETS	SHEET NO.
*	**	***	310	112

STA. TO STA.

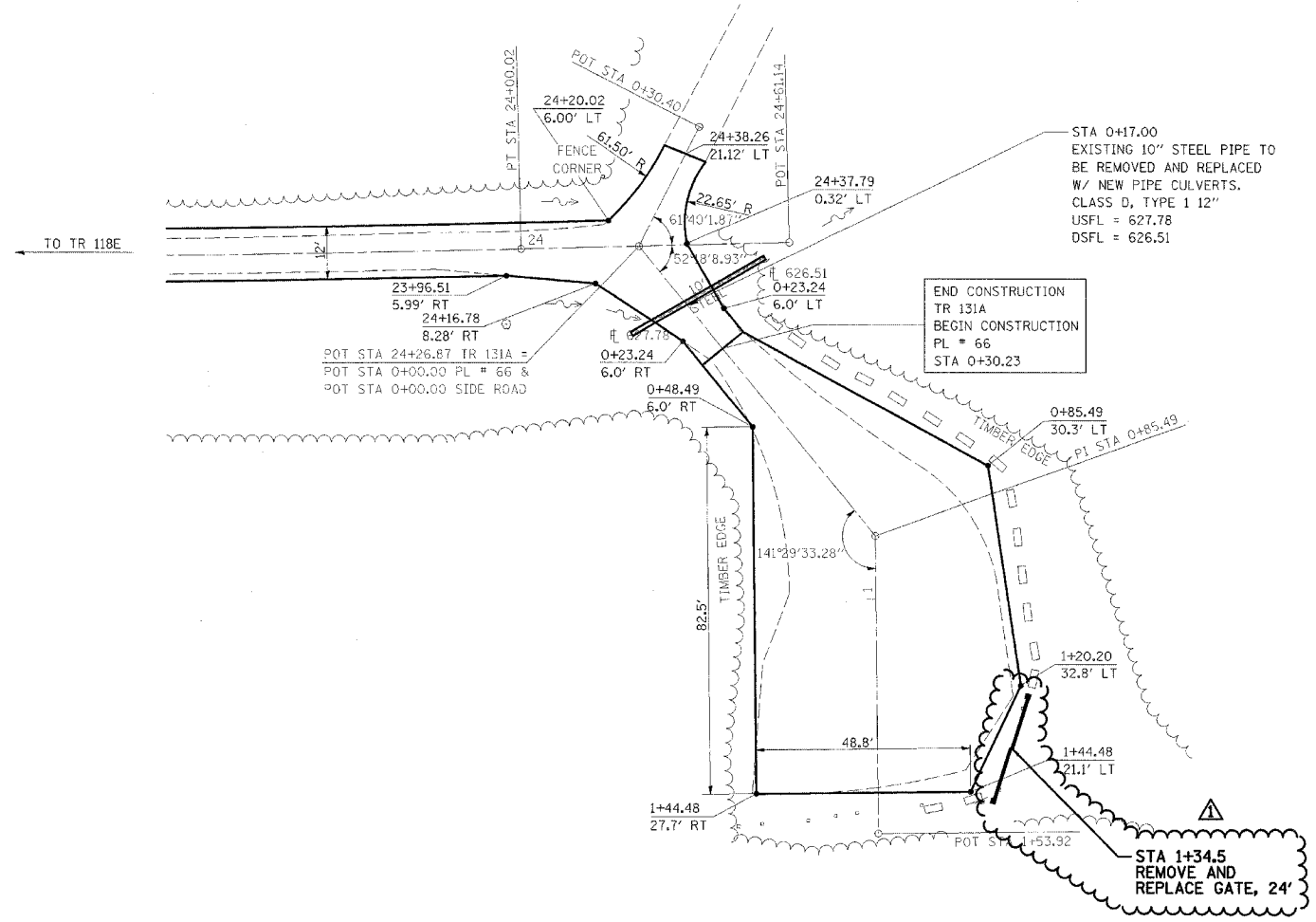
CONTRACT NO. 74155

- \* PARK ROADS
- \*\* SFWA PARK ROADS 2003-1
- \*\*\* MOULTRIE AND SHELBY



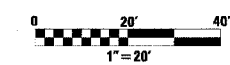
**PARKING LOT 65**

NOTE:  
 PARKING LOT 65  
 BEGIN STA 0+06.00  
 SURFACE IMPROVEMENTS,  
 ADD 3" AGGREGATE



**PARKING LOT 66**

NOTE:  
 PARKING LOT 66  
 BEGIN STA 0+30.23  
 SURFACE IMPROVEMENTS,  
 ADD 3" AGGREGATE



REVISIONS	
NAME	DATE
FGI	11/23/2005

ILLINOIS DEPARTMENT OF TRANSPORTATION  
**KASKASKIA FISH & WILDLIFE UNIT**  
**PARKING LOT PLAN**  
**PARKING LOT 65 & 66**

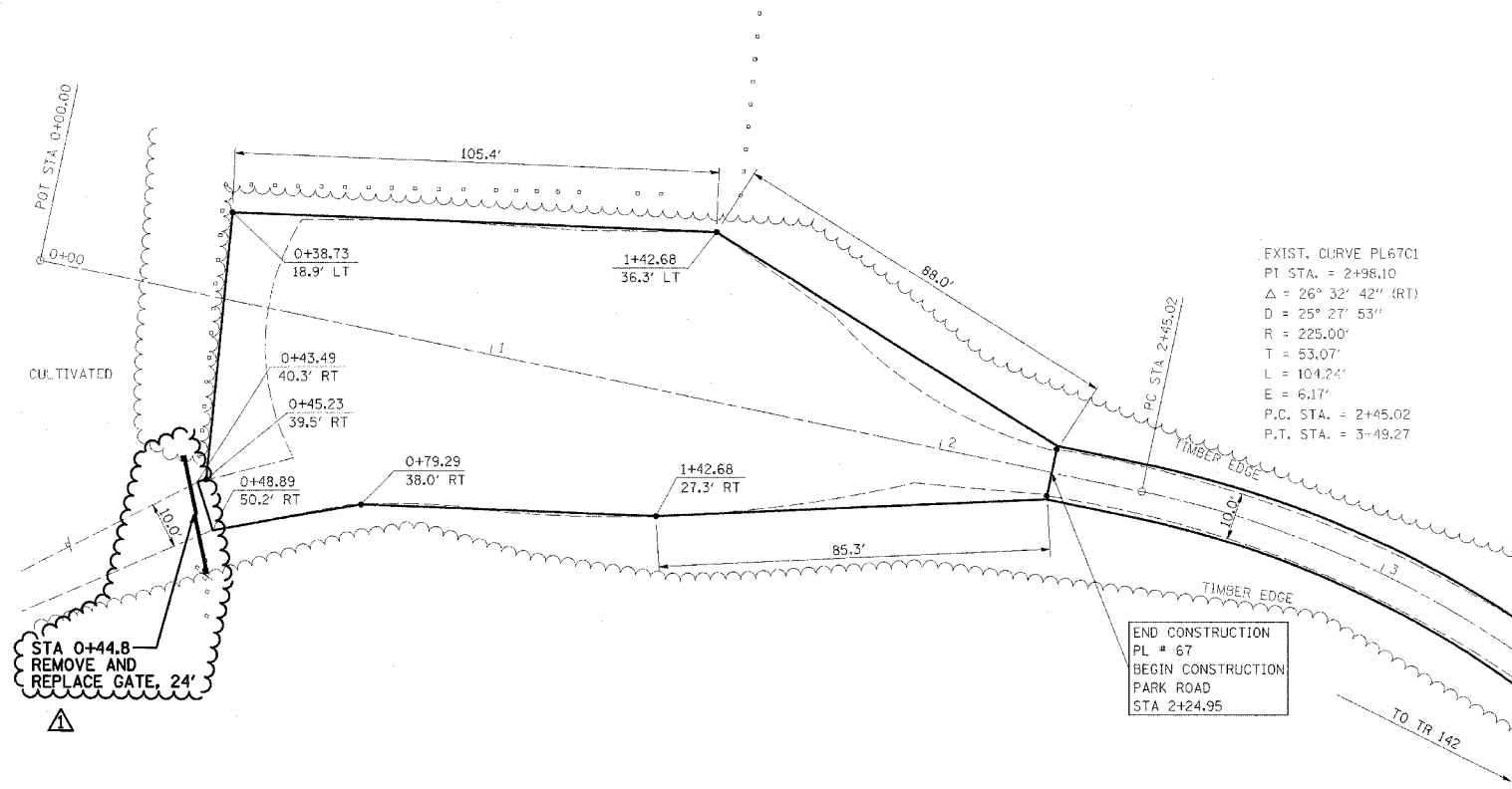
SCALE: \_\_\_\_\_ DRAWN BY BANDY  
 DATE \_\_\_\_\_ CHECKED BY STEUART



F.A. RTE.	SECTION	COUNTY	TOTAL SHEETS	SHEET NO.
*	**	***	310	113

CONTRACT NO. 74155

- \* PARK ROADS
- \*\* SFWA PARK ROADS 2003-1
- \*\*\* MOULTRIE AND SHELBY

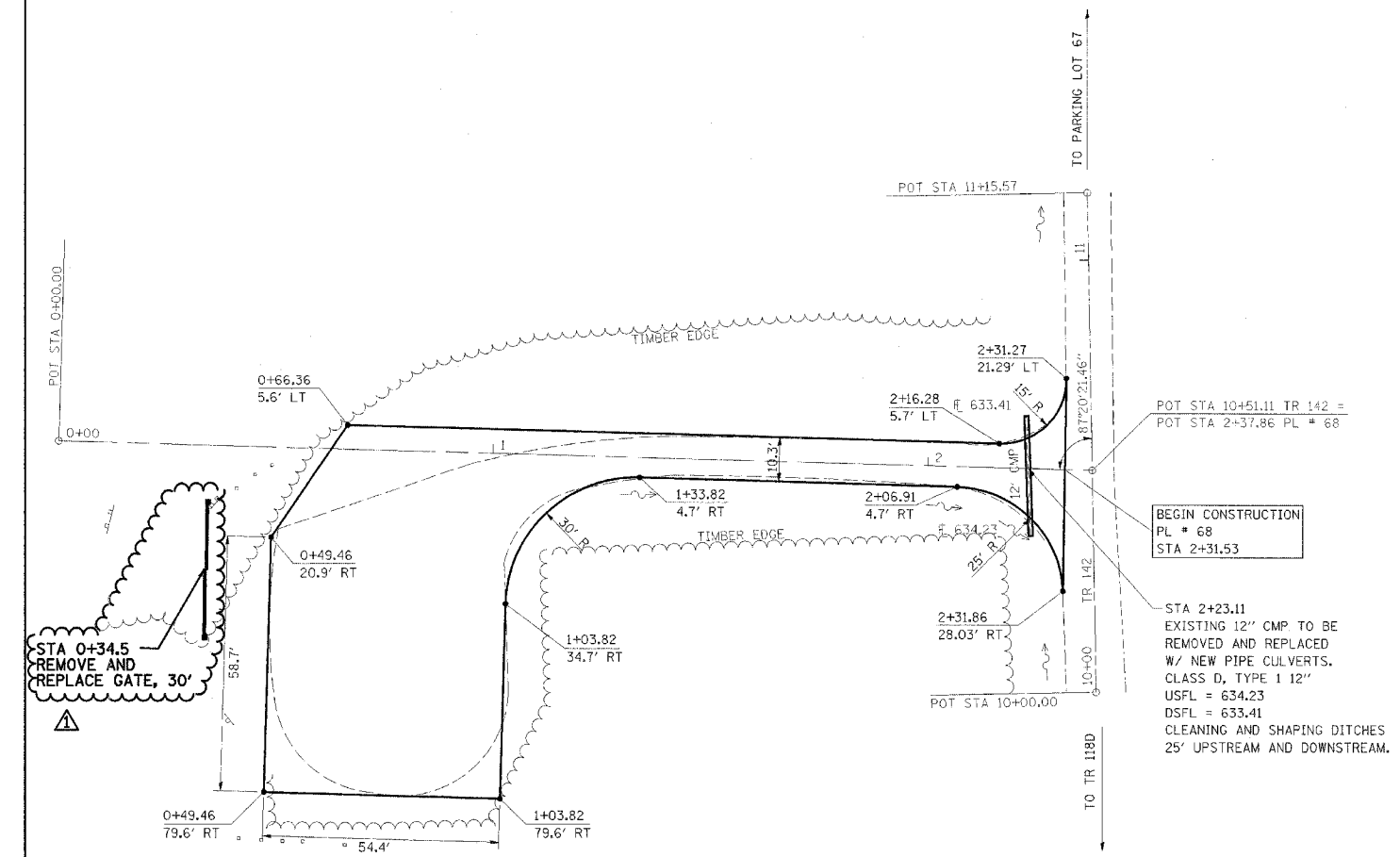


PARKING LOT 67

NOTE:  
PARKING LOT 67  
END STA 2+24.95  
SURFACE IMPROVEMENTS,  
ADD 3" AGGREGATE

EXIST. CURVE PL67C1  
PI STA. = 2+96.10  
 $\Delta = 26^\circ 32' 42''$  (RT)  
D = 25° 27' 53"  
R = 225.00'  
T = 53.07'  
L = 104.24'  
E = 6.17'  
P.C. STA. = 2+45.02  
P.T. STA. = 3+49.27

END CONSTRUCTION  
PL # 67  
BEGIN CONSTRUCTION  
PARK ROAD  
STA 2+24.95



PARKING LOT 68

NOTE:  
PARKING LOT 68  
BEGIN STA 2+31.53  
SURFACE IMPROVEMENTS,  
ADD 3" AGGREGATE



REVISIONS	
NAME	DATE
FGI	11/23/2005

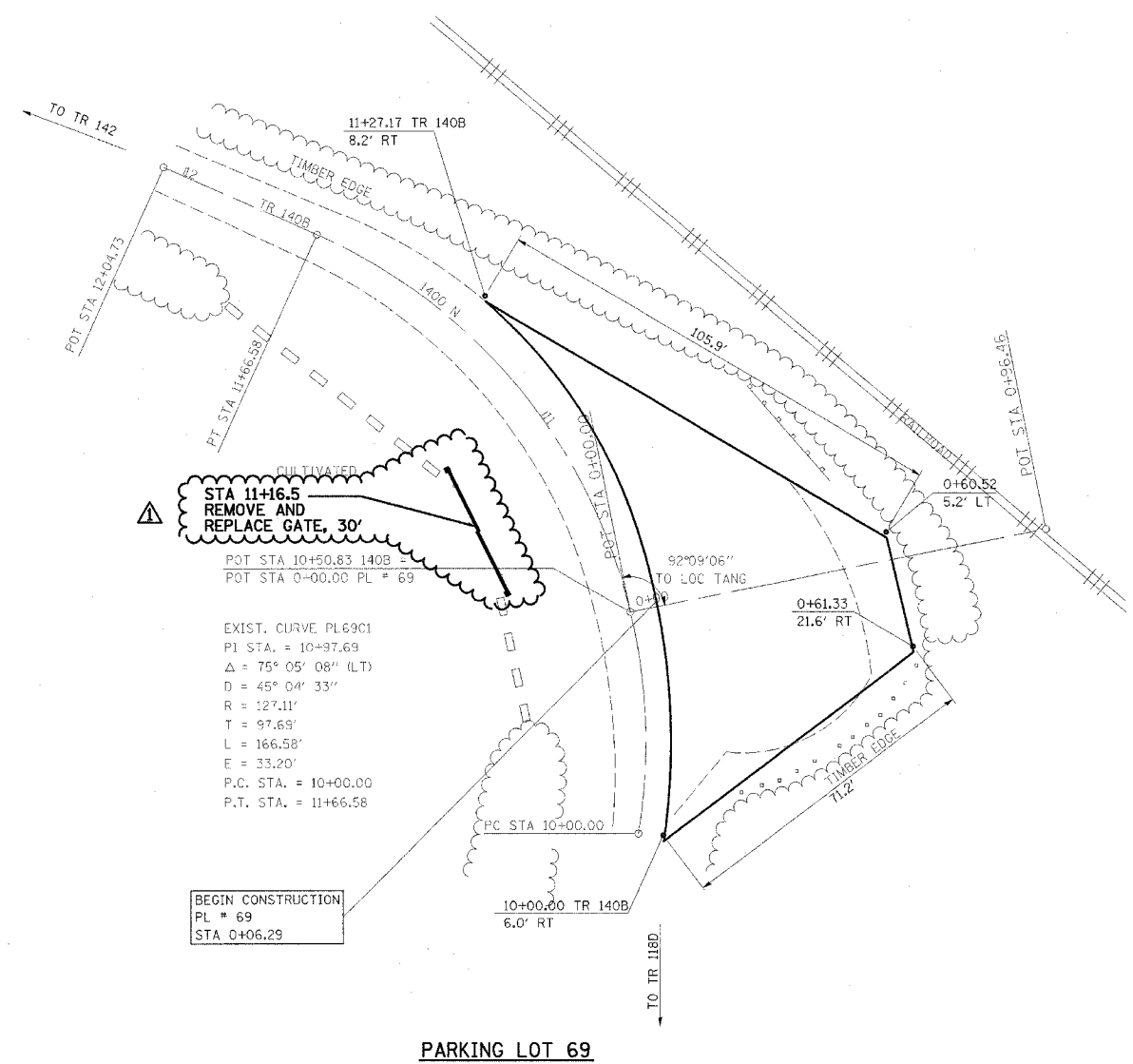
ILLINOIS DEPARTMENT OF TRANSPORTATION  
KASKASKIA FISH & WILDLIFE UNIT  
PARKING LOT PLAN  
PARKING LOT 67, & 68

SCALE: DRAWN BY BANDY  
DATE CHECKED BY STEUART

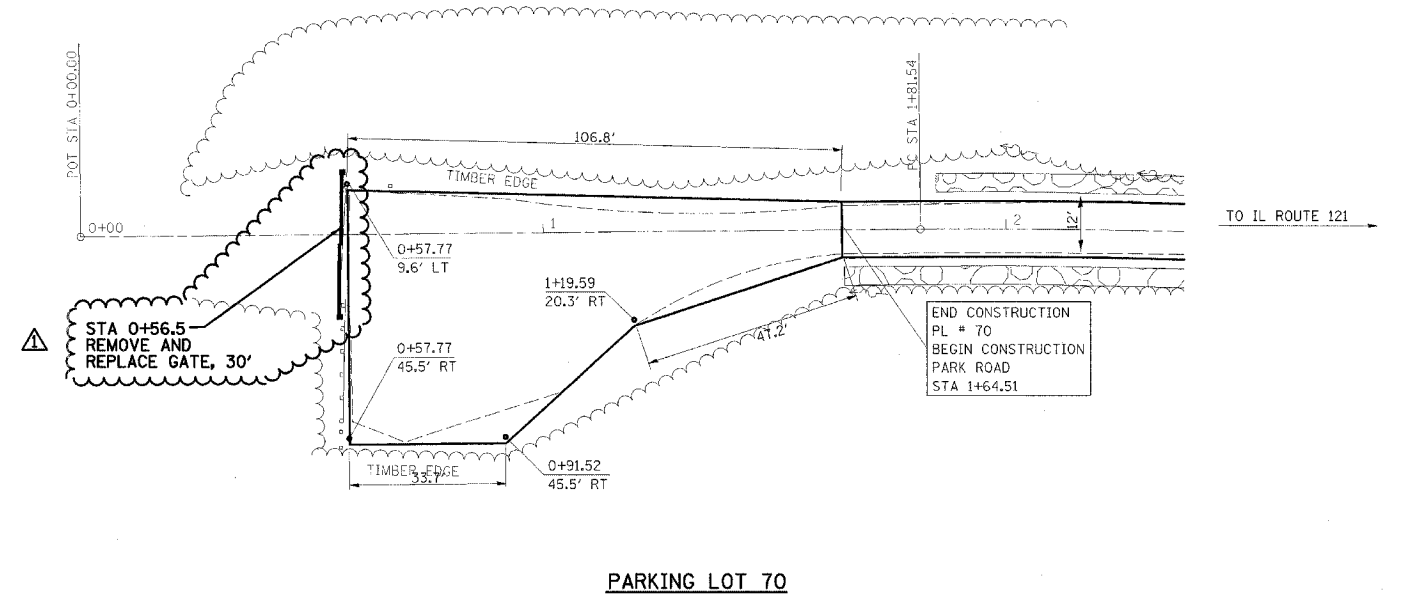
F.A. RTE.	SECTION	COUNTY	TOTAL SHEETS	SHEET NO.
*	**	***	310	114

CONTRACT NO. 74155

- \* PARK ROADS
- \*\* SFWA PARK ROADS 2003-1
- \*\*\* MOULTRIE AND SHELBY



NOTE:  
 PARKING LOT 69  
 BEGIN STA 0+06.29  
 SURFACE IMPROVEMENTS,  
 ADD 3" AGGREGATE



NOTE:  
 PARKING LOT 70  
 END STA 1+64.51  
 SURFACE IMPROVEMENTS,  
 ADD 3" AGGREGATE



REVISIONS	
NAME	DATE
FGI	11/23/2005

ILLINOIS DEPARTMENT OF TRANSPORTATION  
**KASKASKIA FISH & WILDLIFE UNIT**  
**PARKING LOT PLAN**  
**PARKING LOT 69, & 70**

SCALE: \_\_\_\_\_  
 DATE \_\_\_\_\_

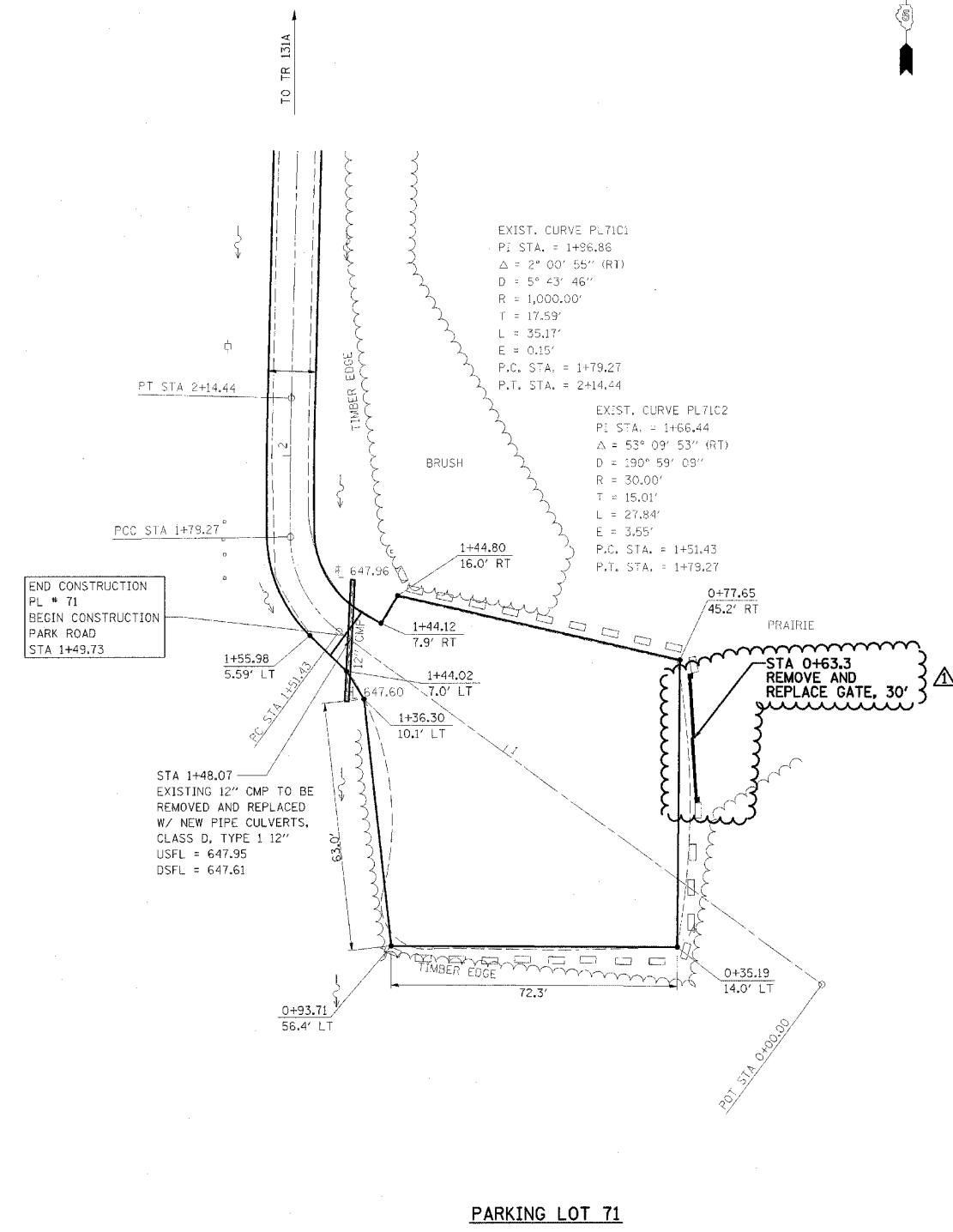
DRAWN BY BANDY  
 CHECKED BY STEUART

F.A. RTE.	SECTION	COUNTY	TOTAL SHEETS	SHEET NO.
*	**	***	310	115

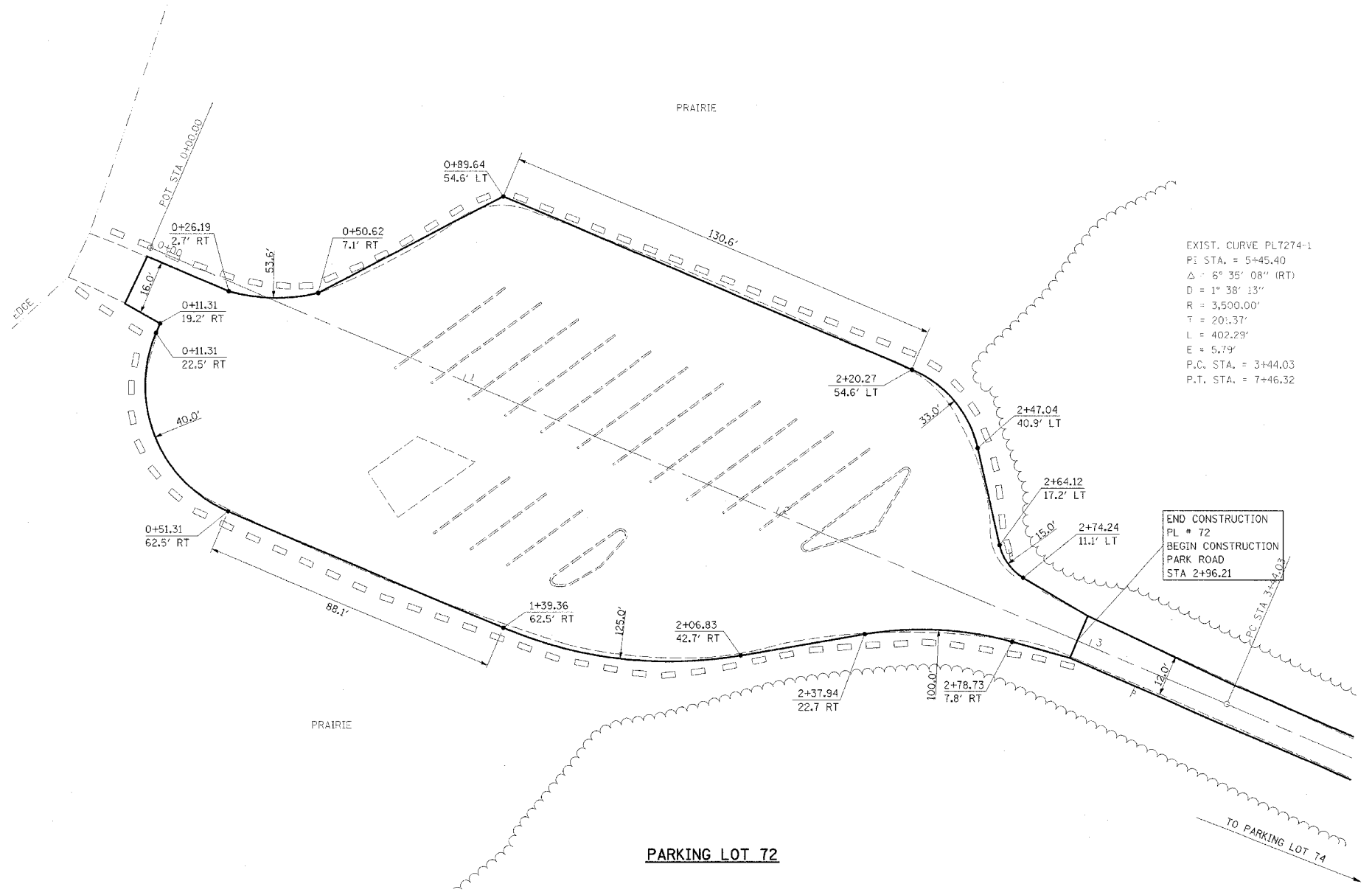
STA. TO STA.

CONTRACT NO. 74155

- \* PARK ROADS
- \*\* SFWA PARK ROADS 2003-1
- \*\*\* MOULTRIE AND SHELBY



PARKING LOT 71



PARKING LOT 72



REVISIONS	
NAME	DATE
FGI	11/23/2005

ILLINOIS DEPARTMENT OF TRANSPORTATION  
**KASKASKIA FISH & WILDLIFE UNIT**  
**PARKING LOT PLAN**  
**PARKING LOT 71 & 72**

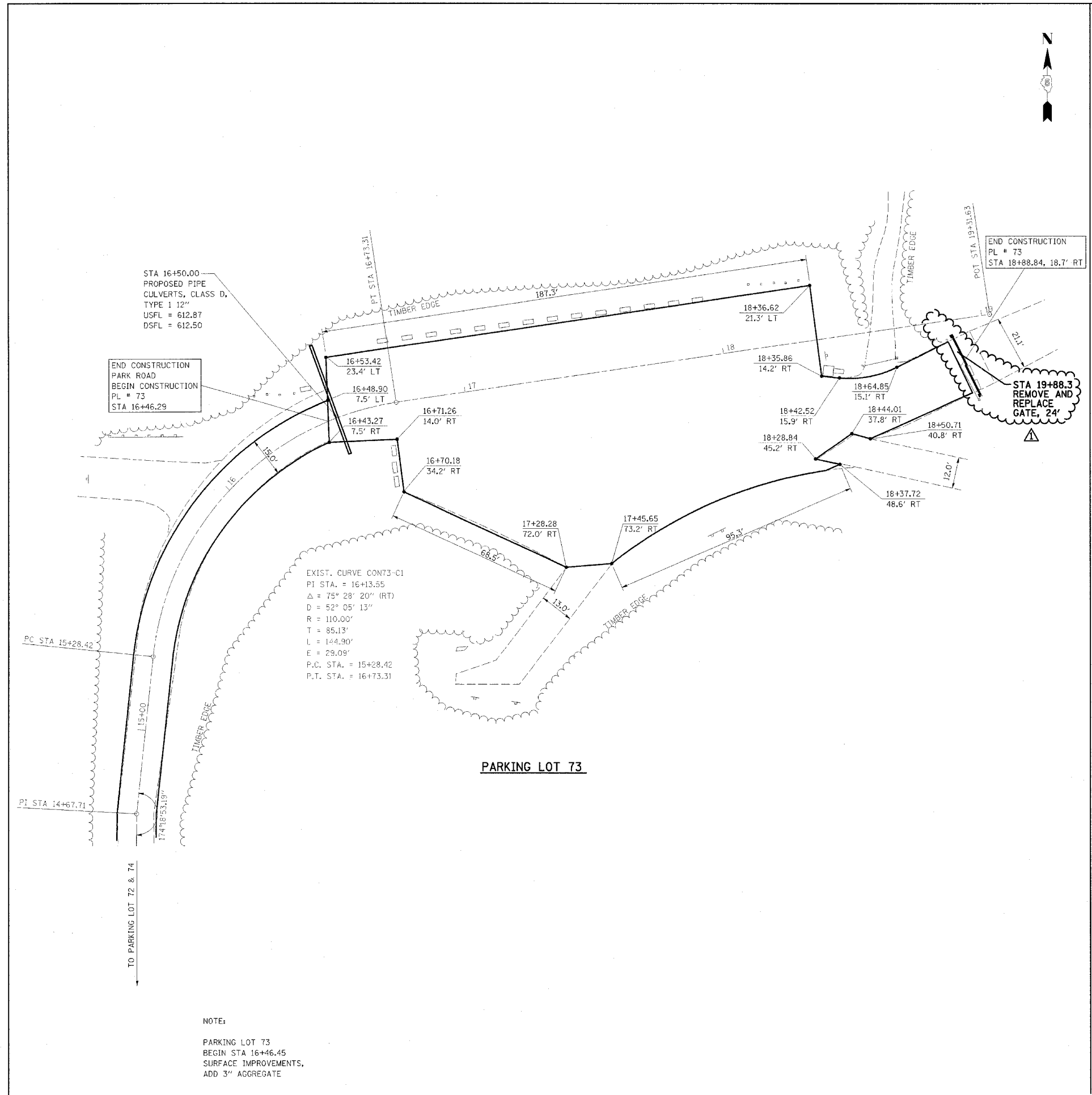
SCALE: \_\_\_\_\_  
 DATE \_\_\_\_\_

DRAWN BY BANDY  
 CHECKED BY STEUART

F.A. RTE.	SECTION	COUNTY	TOTAL SHEETS	SHEET NO.
*	**	***	310	116

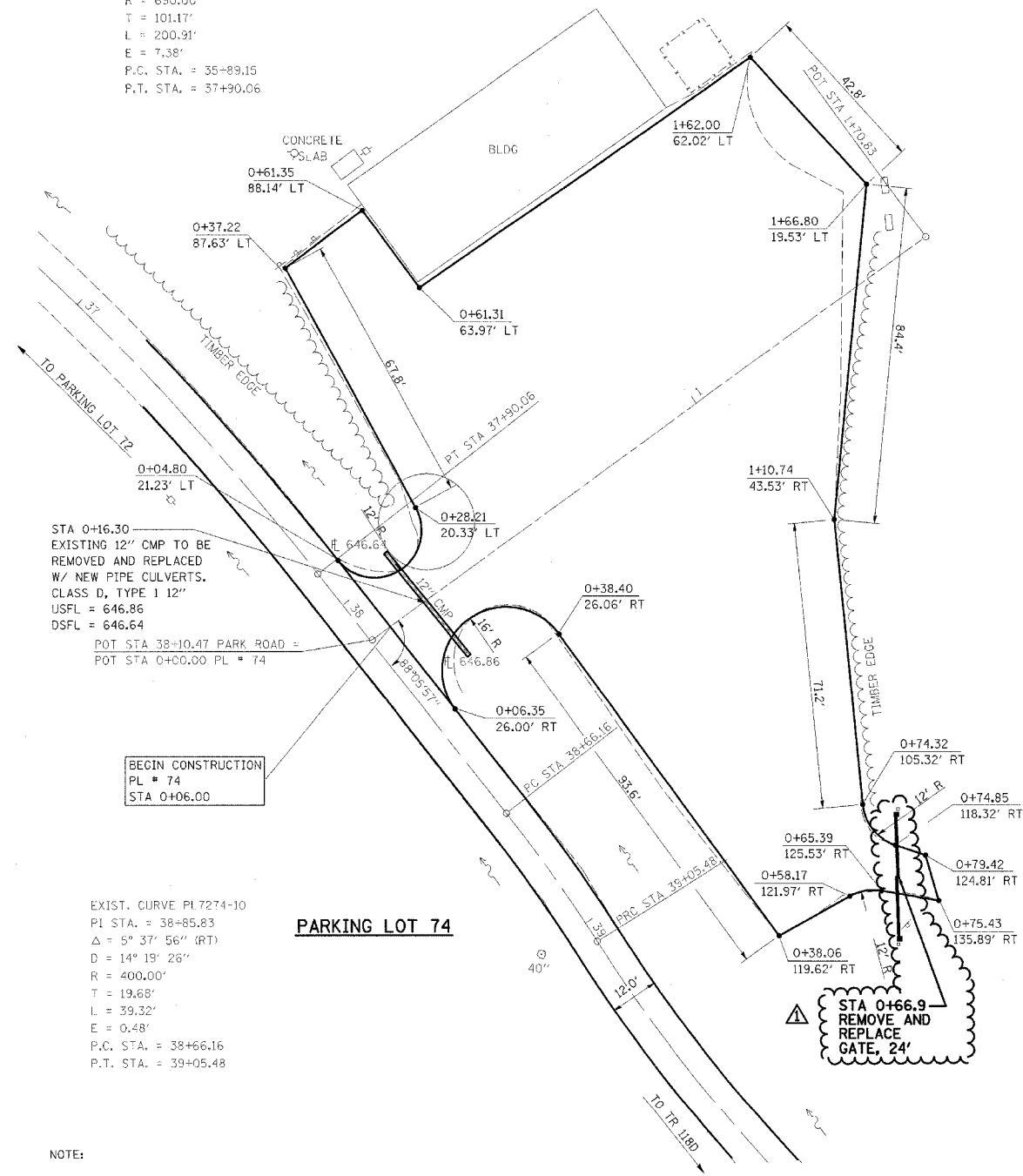
STA. TO STA.  
CONTRACT NO. 74155

- \* PARK ROADS
- \*\* SFWA PARK ROADS 2003-1
- \*\*\* MOULTRIE AND SHELBY



NOTE:  
PARKING LOT 73  
BEGIN STA 16+46.45  
SURFACE IMPROVEMENTS,  
ADD 3" AGGREGATE

EXIST. CURVE PL7274-9  
PI STA. = 36+90.32  
 $\Delta = 16^\circ 40' 58''$  (RT)  
D = 8° 18' 13"  
R = 690.00'  
T = 101.17'  
L = 200.91'  
E = 7.38'  
P.C. STA. = 35+89.15  
P.T. STA. = 37+90.06



STA 0+16.30  
EXISTING 12" CMP TO BE  
REMOVED AND REPLACED  
W/ NEW PIPE CULVERTS.  
CLASS D, TYPE 1 12"  
USFL = 646.86  
DSFL = 646.64  
POT STA 38+10.47 PARK ROAD =  
POT STA 0+00.00 PL # 74

EXIST. CURVE PL7274-10  
PI STA. = 38+85.83  
 $\Delta = 5^\circ 37' 56''$  (RT)  
D = 14° 19' 26"  
R = 400.00'  
T = 19.68'  
L = 39.32'  
E = 0.48'  
P.C. STA. = 38+66.16  
P.T. STA. = 39+05.48

NOTE:  
PARKING LOT 74  
BEGIN STA 0+06.00  
SURFACE IMPROVEMENTS,  
ADD 3" AGGREGATE

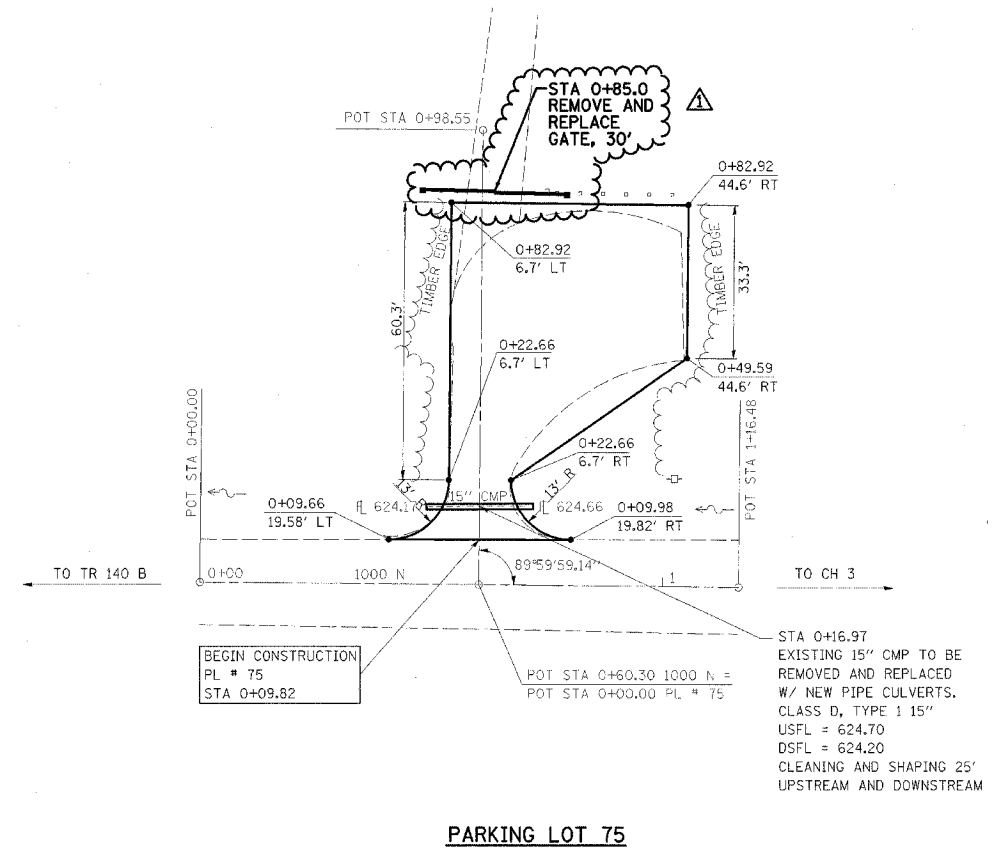


REVISIONS		
NO.	NAME	DATE
1	FGI	11/23/2005

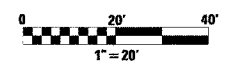
ILLINOIS DEPARTMENT OF TRANSPORTATION  
**KASKASKIA FISH & WILDLIFE UNIT**  
**PARKING LOT PLAN**  
**PARKING LOT 73, & 74**

SCALE: \_\_\_\_\_  
DATE \_\_\_\_\_  
DRAWN BY BANDY  
CHECKED BY STEUART

F.A. RTE.	SECTION	COUNTY	TOTAL SHEETS	SHEET NO.
*	**	***	310	117
STA. TO STA.				
CONTRACT NO. 74155				
<ul style="list-style-type: none"> <li>* PARK ROADS</li> <li>** SFWA PARK ROADS 2003-1</li> <li>*** MOULTRIE AND SHELBY</li> </ul>				



NOTE:  
PARKING LOT 75  
BEGIN STA 0+09+82  
SURFACE IMPROVEMENTS,  
ADD 3" AGGREGATE

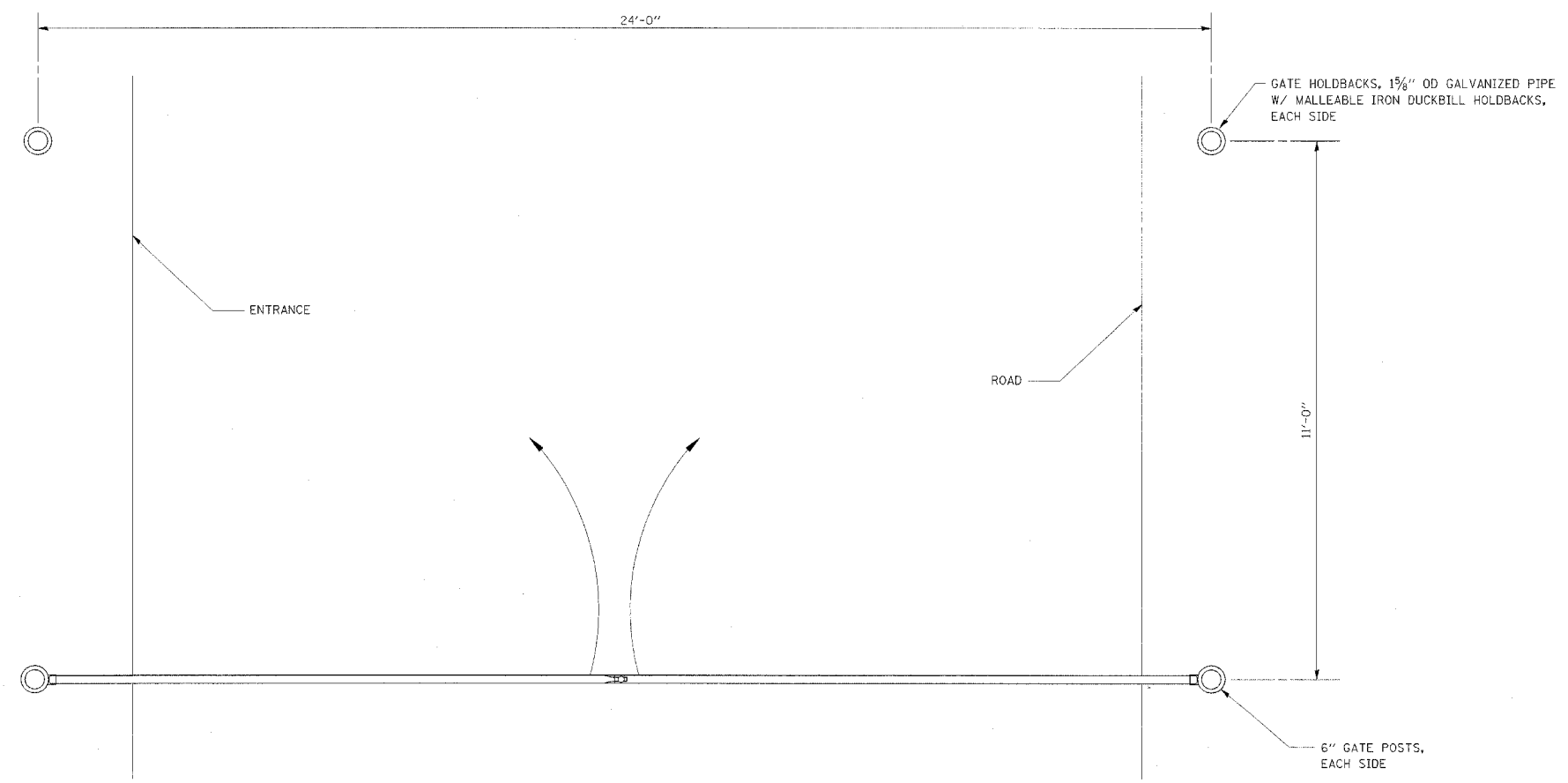
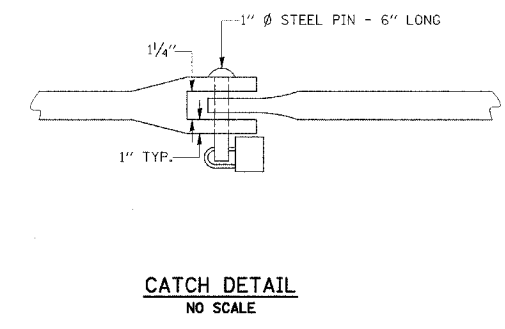
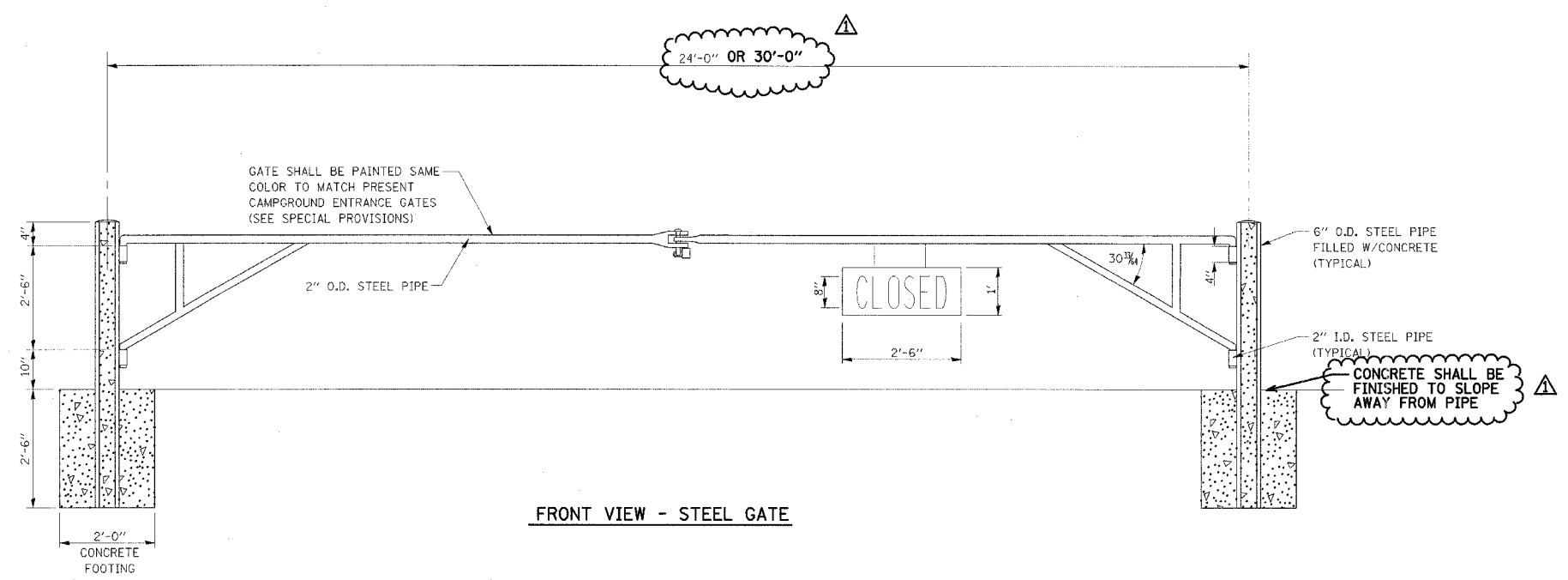


REVISIONS	
NAME	DATE
FGI	11/23/2005

ILLINOIS DEPARTMENT OF TRANSPORTATION  
**KASKASKIA FISH & WILDLIFE UNIT**  
**PARKING LOT PLAN**  
**PARKING LOT 75**

SCALE: \_\_\_\_\_ DRAWN BY BANDY  
DATE \_\_\_\_\_ CHECKED BY STEUART

F.A. RTE.	SECTION	COUNTY	TOTAL SHEET SHEETS	NO.
*	**	***	310	118
STA.		TO STA.		
CONTRACT NO. 74155				
<ul style="list-style-type: none"> <li>* PARK ROADS</li> <li>** SFWA PARK ROADS 2003-1</li> <li>*** MOULTRIE AND SHELBY</li> </ul>				



**TOP VIEW - STEEL GATE**

**METAL GATE**  
NO SCALE

REVISIONS	
NAME	DATE
FGI	11/23/2005

ILLINOIS DEPARTMENT OF TRANSPORTATION

**GATE DETAILS  
FOR SHELBYVILLE  
STATE FISH & WILDLIFE AREAS**

SCALE: \_\_\_\_\_ DRAWN BY BANDY  
DATE \_\_\_\_\_ CHECKED BY STEUART

F.A.P. RTE.	SECTION	COUNTY	TOTAL SHEETS	SHEET NO.
*	**	***	310	119
STA. TO STA.				
CONTRACT NO. 74155				
* PARK ROADS				
** SFWA PARK ROADS 2003-1				
*** MOULTRIE AND SHELBY				

**STORM WATER POLLUTION PREVENTION PLAN**

THE FOLLOWING PLAN WAS ESTABLISHED AND INCLUDED IN THESE PLANS TO DIRECT THE CONTRACTOR IN THE PLACEMENT OF TEMPORARY EROSION CONTROL SYSTEMS AND TO PROVIDE A STORM WATER POLLUTION PREVENTION PLAN FOR COMPLIANCE UNDER NPDES.

THE PURPOSE OF THIS PLAN IS TO MINIMIZE SILTATION WITHIN THE CONSTRUCTION ZONE AND TO ELIMINATE SEDIMENTS FROM ENTERING AND LEAVING THE CONSTRUCTION ZONE BY UTILIZING PROPER TEMPORARY EROSION CONTROL SYSTEMS AND PROVIDING GROUND COVER WITHIN A REASONABLE AMOUNT OF TIME.

CERTAIN ITEMS, AS SHOWN IN THIS PLAN, SHALL BE PLACED BY THE CONTRACTOR AT THE BEGINNING OF CONSTRUCTION. OTHER ITEMS SHALL BE PLACED BY THE CONTRACTOR AS DIRECTED BY THE ENGINEER ON A CASE BY CASE SITUATION RESULTING FROM THE CONTRACTOR'S SEQUENCE OF ACTIVITIES, TIME OF YEAR, AND EXPECTED WEATHER CONDITIONS.

THE CONTRACTOR SHALL PLACE PERMANENT EROSION CONTROL SYSTEMS AND SEEDING WITHIN A REASONABLE AMOUNT OF TIME; THEREFORE, REDUCING THE AMOUNT OF AREA BEING OPEN TO THE POSSIBILITY OF EROSION AND REDUCING THE AMOUNT OF TEMPORARY SEEDING. THE RESIDENT ENGINEER WILL DETERMINE IF TEMPORARY EROSION CONTROL SYSTEMS SHOWN IN THE PLAN, CAN BE DELETED, THE SIZE OF THE PROPOSED DITCH CHECKS, THE PROPER METHOD INSTALLATION, AND IF ANY ADDITIONAL TEMPORARY EROSION CONTROL SYSTEMS SHALL BE ADDED WHICH ARE NOT INCLUDED IN THIS PLAN. THE CONTRACTOR SHALL PERFORM ALL WORK AS DIRECTED BY THE ENGINEER, AS SHOWN IN THE PLAN DETAILS, AND AS SHOWN IN STANDARD 280001 OF THE PLANS.

SITE DESCRIPTION

DESCRIPTION OF CONSTRUCTION ACTIVITY:

1. THE PROPOSED PROJECT CONSISTS OF RECONSTRUCTION OF EXISTING PARK ROADS AND PARKING LOTS WITHIN THE SHELBYVILLE STATE FISH AND WILDLIFE AREA.
2. CONSTRUCTION CONSISTS OF EARTHWORK, CULVERTS, DITCHES, PAVEMENT AND OTHER MISCELLANEOUS WORK TO COMPLETE THE PROPOSED ROADWAY.

DESCRIPTION OF INTENDED SEQUENCE FOR MAJOR CONSTRUCTION ACTIVITIES WHICH WILL DISTURB EARTH AND LEAD TO POSSIBLE EROSION FOR MAJOR PORTIONS OF THE CONSTRUCTION SITE:

1. EXCAVATION WILL BE COMPLETED ALONG VARIOUS ROADWAYS AND PARKING LOTS TO GRADE THE PROPOSED ROADWAY AND GRADE THE PROPOSED ROADWAY DITCHES.
2. PLACEMENT, MAINTENANCE, REMOVAL AND PROPER CLEAN-UP OF TEMPORARY EROSION CONTROL ITEMS INCLUDING INLET AND PIPE PROTECTION, SEDIMENT BASINS, DITCH CHECKS, SEEDING AND OTHER MISCELLANEOUS EROSION CONTROL MEASURES.
3. PLACEMENT OF PERMANENT EROSION CONTROL ITEMS, INCLUDING DITCH RIP RAP AND SEEDING.
4. FINAL ROADWAY GRADING, PAVING, AND OTHER MISCELLANEOUS ITEMS.

AREA OF CONSTRUCTION SITE:

1. THE TOTAL AREA OF THE CONSTRUCTION SITE IS ESTIMATED TO BE 26.46 ACRES OF WHICH 26.46 ACRES WILL BE DISTURBED BY EXCAVATION, GRADING AND OTHER ACTIVITIES.

OTHER REPORTS, STUDIES AND PLANS WHICH AID IN THE DEVELOPMENT OF THIS STORM WATER POLLUTION PREVENTION PLAN AS REFERENCE DOCUMENTS:

1. INFORMATION OF THE SOILS AND TERRAIN WITHIN THE SITE WAS OBTAINED FROM FIELD REVIEWS AND SOIL BORINGS WHICH WERE UTILIZED FOR PROPOSED PLACEMENT OF TEMPORARY EROSION CONTROL SYSTEMS.
2. SITE MAPS INDICATING DRAINAGE PATTERNS WERE EVALUATED. APPROXIMATE SLOPES ANTICIPATED BEFORE AND AFTER MAJOR GRADING ACTIVITIES, USGS DRAINAGE MAPS, AND PROJECT PLAN DOCUMENTS WERE ALSO UTILIZED FOR PROPOSED PLACEMENT OF THE TEMPORARY EROSION CONTROL ITEMS.

DRAINAGE TRIBUTARIES RECEIVING WATER FROM THIS CONSTRUCTION SITE:

1. WEST OKAW RIVER
2. KASKASKIA RIVER
3. LAKE SHELBYVILLE

CONTROLS-EROSION CONTROLS AND SEDIMENT CONTROL

DESCRIPTION OF STABILIZATION PRACTICES AT THE BEGINNING OF CONSTRUCTION:

1. THE BOUNDARIES AND LIMITS OF THE PROJECT WILL BE MANAGED FOR THE PURPOSE OF CONTROLLING EROSION WITHIN THE AREA BY ESTABLISHING VEGETATIVE COVER, WHICH WILL BECOME PERMANENT VEGETATION AND ACT AS AN EROSION BARRIER. WORK AT THE BEGINNING OF THE CONSTRUCTION WILL CONSIST OF THE FOLLOWING.
  - (A) AREAS OF EXISTING VEGETATION (WOODS AND GRASSLANDS) OUTSIDE THE PROPOSED CONSTRUCTION SLOPE LIMITS SHALL BE IDENTIFIED FOR PRESERVING AND SHALL BE PROTECTED FROM MOWING, BRUSH CUTTING, TREE REMOVAL AND OTHER ACTIVITIES WHICH WOULD BE DETRIMENTAL TO THEIR MAINTENANCE AND DEVELOPMENT.
  - (B) DEAD, DISEASED, OR UNSUITABLE VEGETATION WITHIN THE SITE SHALL BE REMOVED AS DIRECTED BY THE ENGINEER, ALONG WITH REQUIRED TREE REMOVAL.
  - (C) AS SOON AS REASONABLE ACCESS IS AVAILABLE (SUCH AS TREES CLEARED) TO ALL LOCATIONS WHERE WATER DRAINS AWAY FROM THE PROJECT, PERIMETER EROSION BARRIER SHALL BE INSTALLED AS CALLED OUT IN THIS PLAN AND AS DIRECTED BY THE ENGINEER.
  - (D) BARE AND SPARSELY VEGETATED GROUND IN HIGHLY ERODIBLE AREAS AS DETERMINED BY THE ENGINEER SHALL BE TEMPORARILY SEEDED AT THE BEGINNING OF CONSTRUCTION WHERE NO CONSTRUCTION ACTIVITIES ARE EXPECTED WITHIN FOURTEEN CALENDAR DAYS.
2. ESTABLISHMENT OF THESE TEMPORARY EROSION CONTROL MEASURES WILL HAVE ADDITIONAL BENEFITS TO THE PROJECT. DESIRABLE GRASS SEED WILL BECOME ESTABLISHED IN THESE AREAS AND MAY SPREAD SEEDS ONTO THE CONSTRUCTION SITE UNTIL PERMANENT SEEDING/MOWING AND OVER SEEDING CAN BE COMPLETE.
3. A THIRD BENEFIT OF THESE AREAS IS THAT THEY WILL BEGIN TO PROVIDE A SCREEN AND BUFFER. THEY WILL HELP PROTECT THE CONSTRUCTION SITE FROM WINDS AND EXCESS SUN AND MITIGATE CONSTRUCTION NOISE AND DUST.

REVISIONS	
NAME	DATE

ILLINOIS DEPARTMENT OF TRANSPORTATION  
**STORM WATER POLLUTION PREVENTION PLAN**  
**SHELBYVILLE STATE FISH AND WILDLIFE AREA**

SCALE: \_\_\_\_\_ DRAWN BY BANDY  
 DATE \_\_\_\_\_ CHECKED BY STEWART

F.A.P. RTE.	SECTION	COUNTY	TOTAL SHEETS	SHEET NO.
	**	***	310	120

STA. TO STA.

CONTRACT NO. 74155

- \* PARK ROADS
- \*\* SFWA PARK ROADS 2003-1
- \*\*\* MOULTRIE AND SHELBY

DESCRIPTION OF STABILIZATION PRACTICES DURING CONSTRUCTION:

1. DURING ROADWAY CONSTRUCTION, AREAS OUTSIDE THE CONSTRUCTION SLOPE LIMITS AS OUTLINED PREVIOUSLY HEREIN SHALL BE PROTECTED FROM DAMAGING EFFECTS OF CONSTRUCTION. THE CONTRACTOR SHALL NOT USE THIS AREA FOR STAGING (EXCEPT AS DESIGNATED ON THE PLANS OR DIRECTED BY THE ENGINEER), PARKING OF VEHICLES OR CONSTRUCTION EQUIPMENT, STORAGE OF MATERIALS, OR OTHER CONSTRUCTION RELATED ACTIVITIES.
2. WITHIN THE CONSTRUCTION ZONE, CRITICAL AREAS WHICH HAVE HIGH FLOWS OF WATER AS DETERMINED BY THE ENGINEER SHALL REMAIN UNDISTURBED UNTIL FULL SCALE CONSTRUCTION IS UNDERWAY TO PREVENT UNNECESSARY SOIL EROSION.
3. EARTH STOCKPILES SHALL BE TEMPORARILY SEEDED IF THEY ARE TO REMAIN UNUSED FOR MORE THAN FOURTEEN CALENDAR DAYS.
4. AS THE CONTRACTOR CONSTRUCTS A PORTION OF ROADWAY IN A FILL SECTION HE/SHE SHALL FOLLOW THE FOLLOWING STEPS AS DIRECTED BY THE ENGINEER:
  - (A) PLACE TEMPORARY EROSION CONTROL SYSTEMS AT LOCATIONS WHERE WATER LEAVES AND RETURNS FROM THE CONSTRUCTION ZONE.
  - (B) TEMPORARILY SEED HIGHLY ERODIBLE AREAS OUTSIDE THE CONSTRUCTION SLOPE LIMITS.
  - (C) CONSTRUCT ROADSIDE DITCHES AND PROVIDE TEMPORARY EROSION CONTROL SYSTEMS.
  - (D) TEMPORARILY DIVERT WATER AROUND PROPOSED CULVERT LOCATIONS.
  - (E) BUILD NECESSARY EMBANKMENT AT CULVERT LOCATIONS AND THEN EXCAVATE AND PLACE CULVERT.
  - (F) CONTINUE BUILDING UP THE EMBANKMENT TO THE PROPOSED GRADE WHILE AT THE SAME TIME PLACING PERMANENT EROSION CONTROL SUCH AS RIP RAP, DITCH LINING AND CONDUCT FINAL SHAPING TO THE SLOPES.
5. EXCAVATED AREAS AND EMBANKMENTS SHALL BE PERMANENTLY SEEDED WHEN FINAL GRADED. IF NOT, THEY SHALL BE TEMPORARILY SEEDED IF NO CONSTRUCTION ACTIVITY IN THE AREA IS PLANNED FOR FOURTEEN CALENDAR DAYS.
6. CONSTRUCTION EQUIPMENT SHALL BE STORED AND FUELED ONLY AT DESIGNATED LOCATIONS. ALL NECESSARY MEASURES SHALL BE TAKEN TO CONTAIN ANY FUEL OR POLLUTION RUN-OFF IN COMPLIANCE WITH EPA WATER QUALITY REGULATIONS. LEAKING EQUIPMENT OR SUPPLIES SHALL BE IMMEDIATELY REPAIRED OR REMOVED FROM THE SITE.
7. THE RESIDENT ENGINEER SHALL INSPECT THE PROJECT ON A REGULAR BASIS, AT LEAST ONCE EVERY SEVEN CALENDAR DAYS AND WITHIN 24 HOURS OF THE END OF EACH 13 mm (0.5 INCH) RAINFALL OR EQUIVALENT SNOWFALL, TO DETERMINE THAT EROSION CONTROL EFFORTS ARE IN PLACE AND EFFECTIVE AND IF OTHER EROSION CONTROL WORK IS NECESSARY.
8. SEDIMENT COLLECTED DURING CONSTRUCTION BY THE VARIOUS TEMPORARY EROSION CONTROL SYSTEMS SHALL BE DISPOSED OF ON THE SITE ON A REGULAR BASIS AS DIRECTED BY THE ENGINEER. SILT FENCE SHALL HAVE SEDIMENT REMOVED WHEN IT REACHES 50% OF THE HEIGHT OF THE CONTROL DEVICE. THE COST OF THE MAINTENANCE AND CLEANING OF THE EROSION AND SEDIMENT CONTROL ITEMS SHALL BE INCLUDED IN THE RESPECTIVE PAY ITEMS. NO ADDITIONAL COMPENSATION WILL BE ALLOWED.
9. THE TEMPORARY EROSION CONTROL SYSTEMS SHALL BE REMOVED AS DIRECTED BY THE ENGINEER AFTER USE IS NO LONGER NEEDED OR NO LONGER FUNCTIONING. THE COST OF THIS REMOVAL SHALL BE INCLUDED IN THE UNIT BID PRICE FOR THE TEMPORARY EROSION CONTROL SYSTEM. NO ADDITIONAL COMPENSATION WILL BE ALLOWED.

DESCRIPTION OF STRUCTURAL PRACTICES AFTER FINAL GRADING:

1. TEMPORARY EROSION CONTROL SYSTEMS SHALL BE LEFT IN PLACE WITH PROPER MAINTENANCE UNTIL PERMANENT EROSION CONTROL IS IN PLACE AND WORKING PROPERLY AND ALL PROPOSED TURF AREAS SEEDED AND ESTABLISHED WITH A PROPER STAND.
2. ONCE PERMANENT EROSION CONTROL SYSTEMS AND ITEMS AS PROPOSED IN THE PLANS ARE FUNCTIONAL AND ESTABLISHED, TEMPORARY ITEMS SHALL BE REMOVED, CLEANED UP, AND DISTURBED TURF RESEEDED.

MAINTENANCE AFTER CONSTRUCTION:

1. FINAL INSPECTION WILL OCCUR AFTER ALL ROADWAY IS COMPLETED AND THE ROADWAY SIGNING IS IN PLACE AND THE ROAD COMPLETELY OPEN TO TRAFFIC.
2. CONSTRUCTION IS COMPLETE AFTER ACCEPTANCE IS RECEIVED AT THE FINAL INSPECTION.

EROSION AND SEDIMENT CONTROL NOTES:

1. STRAW BALES, HAY BALES, PERIMETER EROSION BARRIER AND SILT FENCES WILL NOT BE PERMITTED FOR TEMPORARY OR PERMANENT DITCH CHECKS. DITCH CHECKS SHALL BE COMPOSED OF AGGREGATE, SILT PANELS, ROLLED EXCELSIOR, URETHANE FOAM/GEOTEXTILE (SILT WEDGES), EARTH MEDIAN AND/OR OTHER MATERIAL APPROVED BY THE EROSION AND SEDIMENT CONTROL COORDINATOR
2. TEMPORARY DITCH CHECK. GEOTEXTILES, ROLLED EXCELSIOR, SILT WEDGES, PANELS SHALL BE LOCATED AT EVERY 18 INCH FALL/RISE IN DITCH GRADE.
3. TEMPORARY DITCH CHECKS, AGGREGATE USES GRADING NO. 3--REMOVE AT END OF CONSTRUCTION.
4. TEMPORARY EROSION CONTROL SEEDING SHALL BE APPLIED AT A RATE OF 100 LB/ACRE.
5. MULCH METHOD 1 AS APPLIED TO TEMPORARY SEEDING SHALL CONFORM TO SECTION 261 OF THE STANDARD SPECIFICATIONS. MULCH WILL NOT BE PAID FOR SEPARATELY, BUT SHALL BE INCLUDED IN THE PRICE FOR TEMPORARY SEEDING.
6. ALL EROSION CONTROL PRODUCTS FURNISHED SHALL BE SPECIFICALLY RECOMMENDED BY THE MANUFACTURER FOR THE USE SPECIFIED IN THE EROSION CONTROL PLAN. PRIOR TO THE APPROVAL AND USE OF THE PRODUCT. THE CONTRACTOR SHALL SUBMIT TO THE ENGINEER A NOTARIZED CERTIFICATION BY THE PRODUCER STATING THE INTENDED USE OF THE PRODUCT AND THAT THE PHYSICAL PROPERTIES REQUIRED FOR THIS APPLICATION ARE MET OR EXCEEDED. THE CONTRACTOR SHALL PROVIDE MANUFACTURER INSTALLATION PROCEDURES TO FACILITATE THE ENGINEER IN CONSTRUCTION INSPECTION.

LEGEND

ITEM	SYMBOL
TEMPORARY DITCH CHECKS	
SUMMIT	
ROADWAY DITCH FLOW	
INLET AND PIPE PROTECTION	
ITEM PLACED AT BEGINNING OF CONSTRUCTION (REQUIREMENT)	
SEDIMENT BASIN	

REVISIONS	
NAME	DATE

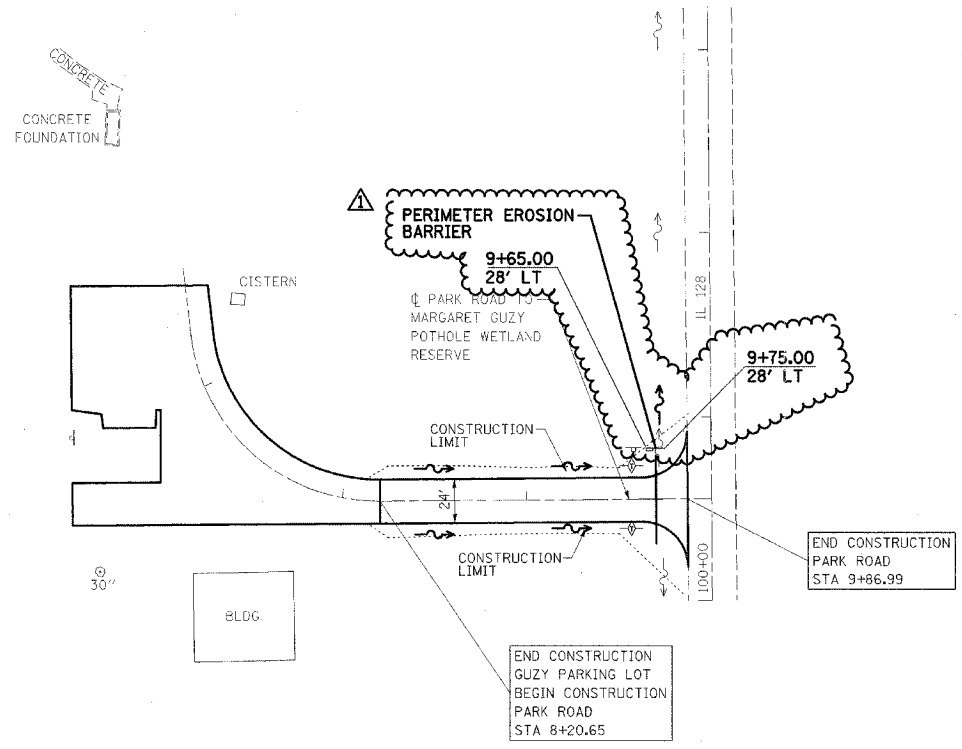
ILLINOIS DEPARTMENT OF TRANSPORTATION  
**STORM WATER POLLUTION  
 PREVENTION PLAN**  
 SHELBYVILLE STATE FISH AND  
 WILDLIFE AREA

SCALE: DRAWN BY BANDY  
 DATE CHECKED BY STEWART



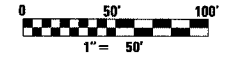
F.A. RTE.	SECTION	COUNTY	TOTAL SHEETS	SHEET NO.
*	**	***	310	121

CONTRACT NO. 74155  
 STA. TO STA.  
 • PARK ROADS  
 \*\*SFWA PARK ROADS 2003-1  
 \*\*\*MULTRIE AND SHELBY



NOTE:  
 PARK ROAD  
 STA 8+20.65 TO STA 9+86.99  
 SURFACE IMPROVEMENTS,  
 ADD 3" AGGREGATE

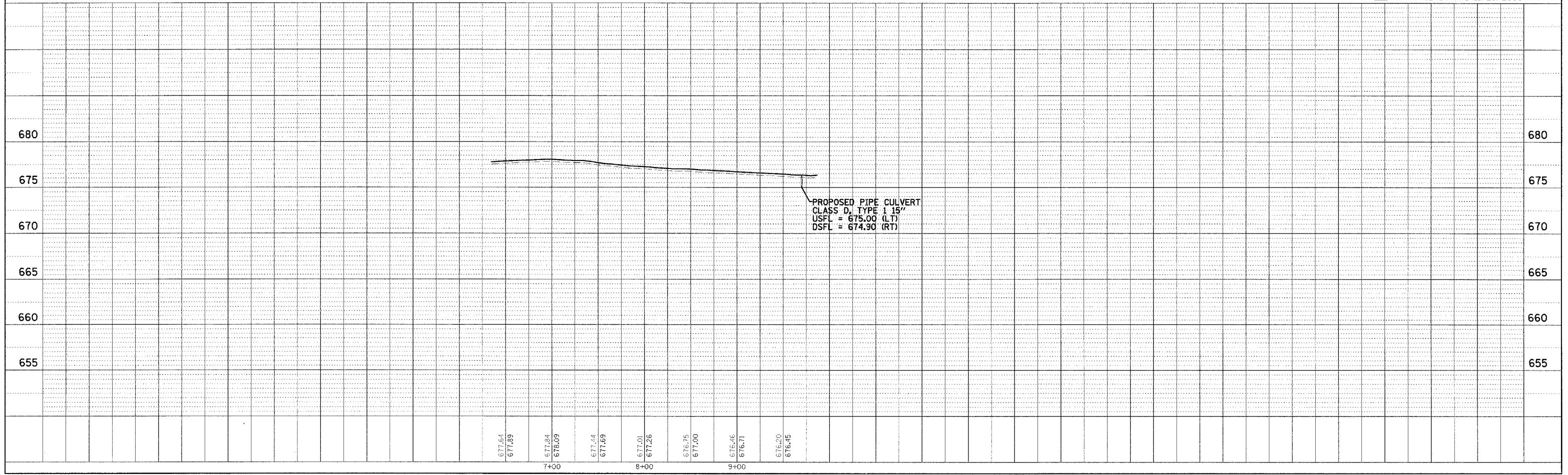
REVISIONS TO PARK ROADS AND PARKING LOTS SHOWN ON PREVIOUS PLAN SHEETS THAT DO NOT IMPACT EROSION CONTROL ARE NOT BALLOONED OR NOTED AS REVISIONS TO ELIMINATE CLUTTER AND CROWDING ON THE EROSION CONTROL SHEETS



△ - REVISED BY FGI 11/23/2005

DATE
BY
DESIGNED BY
PLOTTED BY
NOTED BY
NO.

DATE
BY
DESIGNED BY
PLOTTED BY
NOTED BY
NO.



F.A. RTE.	SECTION	COUNTY	TOTAL SHEETS	SHEET NO.
*	**	***	310	122

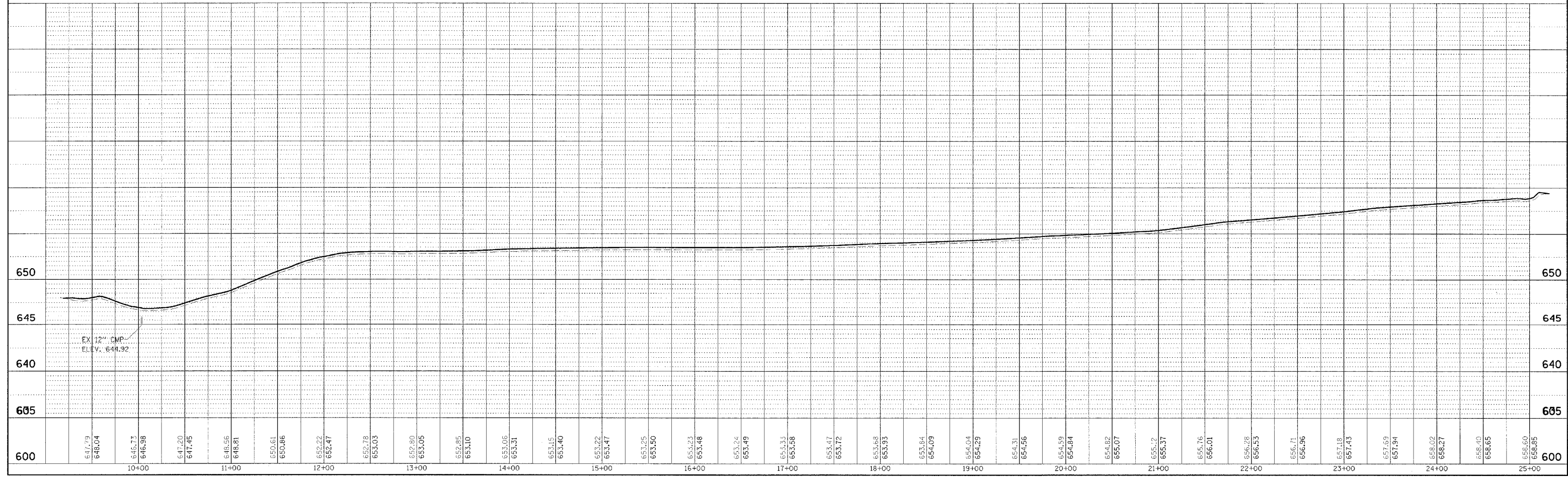
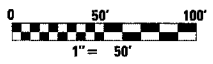
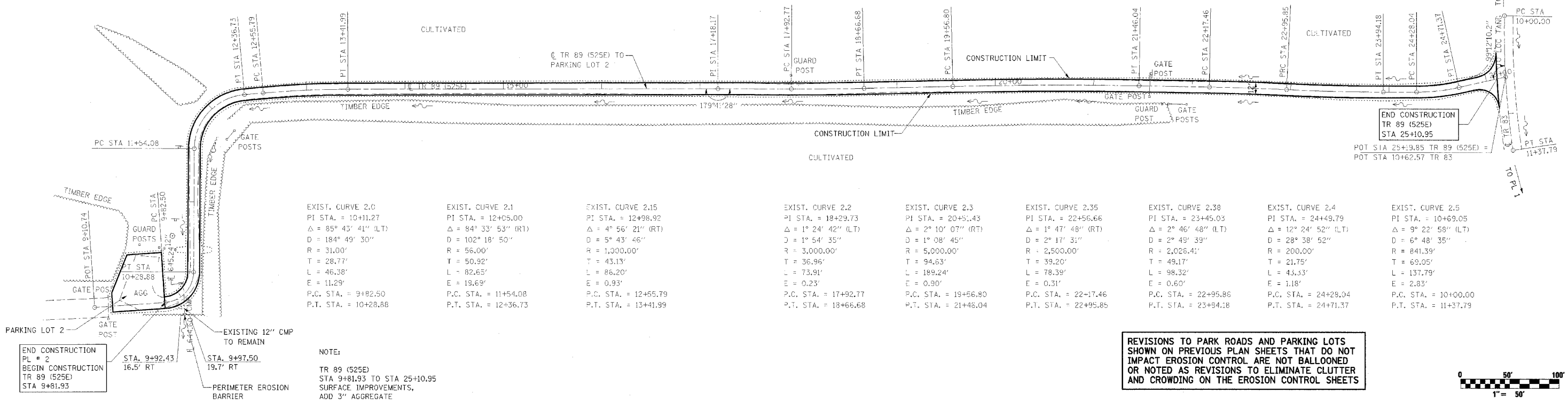
CONTRACT NO. 74155

\* PARK ROADS  
 \*\* SFWA PARK ROADS 2003-1  
 \*\*\* MOULTRIE AND SHELBY



DATE	BY	REVISION

DATE	BY	REVISION

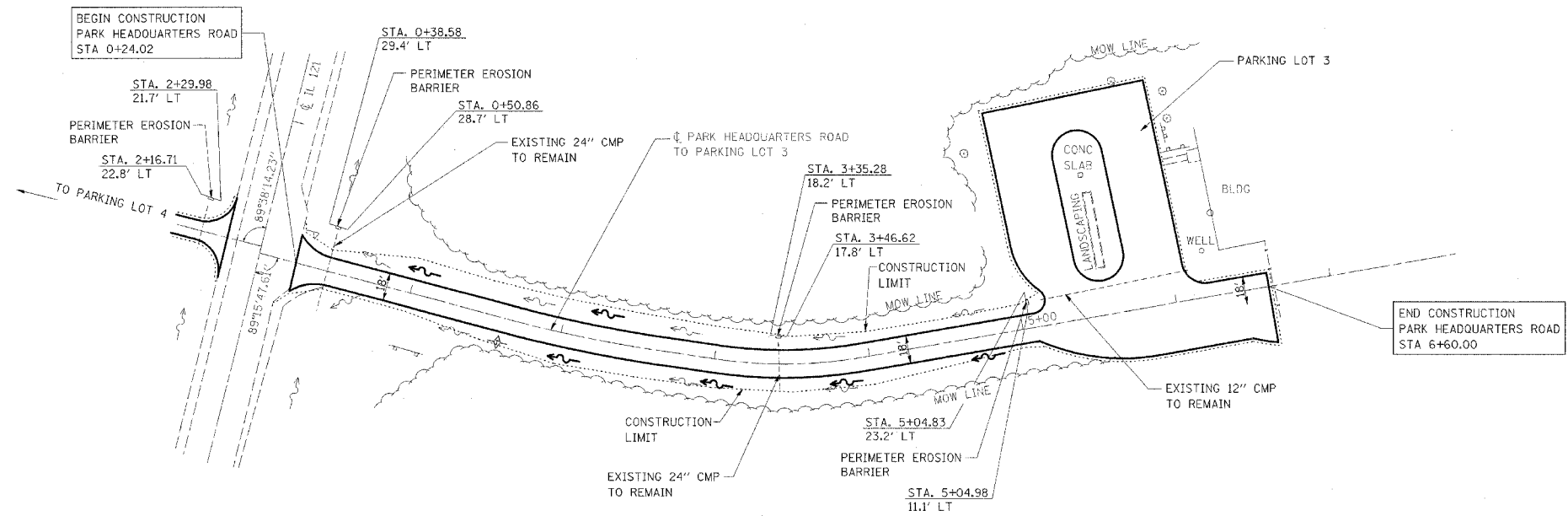


WEST OKAW FISH & WILDLIFE UNIT EROSION CONTROL PLAN AND PROFILE, TR 89 (525E) TO PARKING LOT 2

F.A. RTE.	SECTION	COUNTY	TOTAL SHEETS	SHEET NO.
*	**	***	310	123

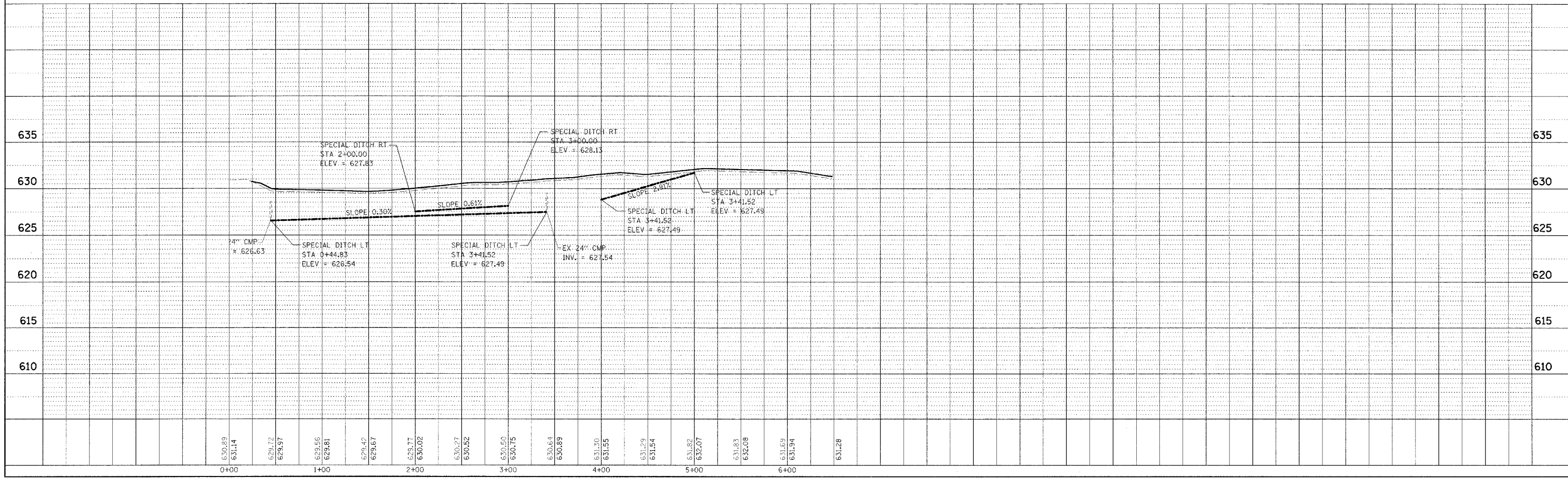
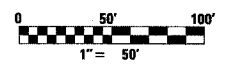
STA. \_\_\_\_\_ TO STA. \_\_\_\_\_  
 CONTRACT NO. 74155

- \* PARK ROADS
- \*\* SFWA PARK ROADS 2003-1
- \*\*\* MOULTRIE AND SHELBY



NOTE:  
 PARK HEADQUARTERS ROAD  
 STA 0+24.02 TO STA 6+60.00  
 SCARIFY ROAD, ADD 3" AGGREGATE  
 AND ADD A-2 TREATMENT

REVISIONS TO PARK ROADS AND PARKING LOTS  
 SHOWN ON PREVIOUS PLAN SHEETS THAT DO NOT  
 IMPACT EROSION CONTROL ARE NOT BALLOONED  
 OR NOTED AS REVISIONS TO ELIMINATE CLUTTER  
 AND CROWDING ON THE EROSION CONTROL SHEETS

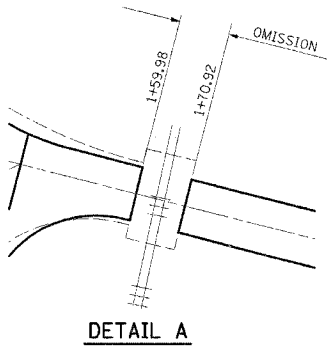
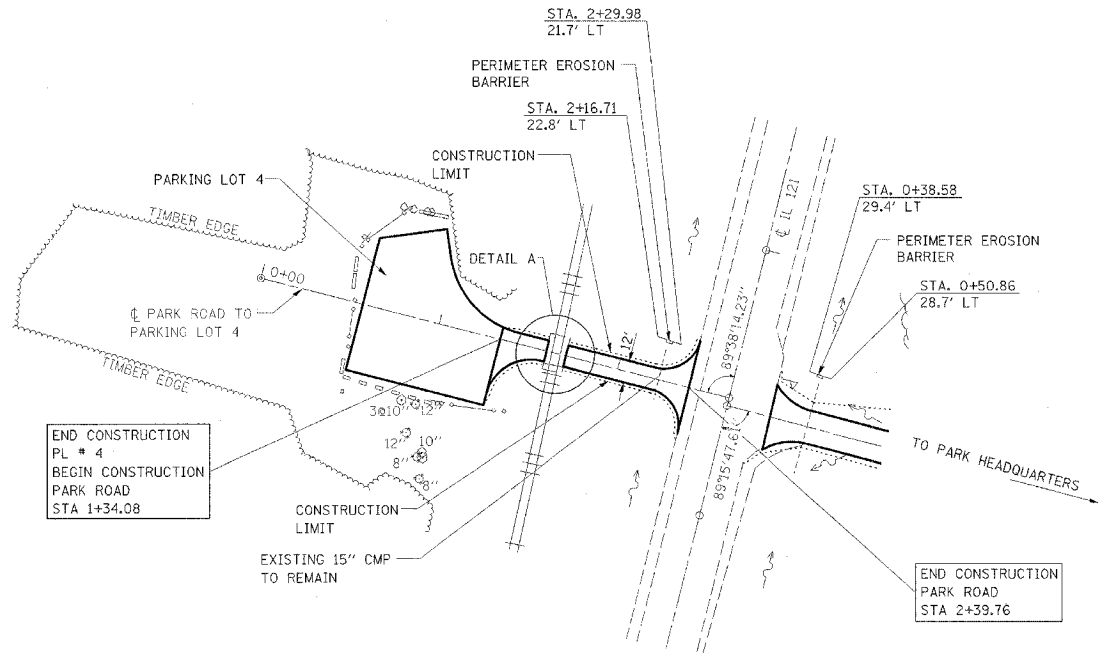


WEST OKAW FISH & WILDLIFE UNIT EROSION CONTROL PLAN AND PROFILE, PARK HEADQUARTERS RD. TO PARKING LOT 3

F.A. RTE.	SECTION	COUNTY	TOTAL SHEETS	SHEET NO.
*	**	***	310	124


CONTRACT NO. 74155

- \* PARK ROADS
- \*\* SFWA PARK ROADS 2003-1
- \*\*\* MOULTRIE AND SHELBY




NOTE:  
 PARK ROAD  
 STA 1+34.08 TO STA 2+39.76  
 SURFACE IMPROVEMENTS,  
 ADD 3" AGGREGATE

REVISIONS TO PARK ROADS AND PARKING LOTS SHOWN ON PREVIOUS PLAN SHEETS THAT DO NOT IMPACT EROSION CONTROL ARE NOT BALLOONED OR NOTED AS REVISIONS TO ELIMINATE CLUTTER AND CROWDING ON THE EROSION CONTROL SHEETS



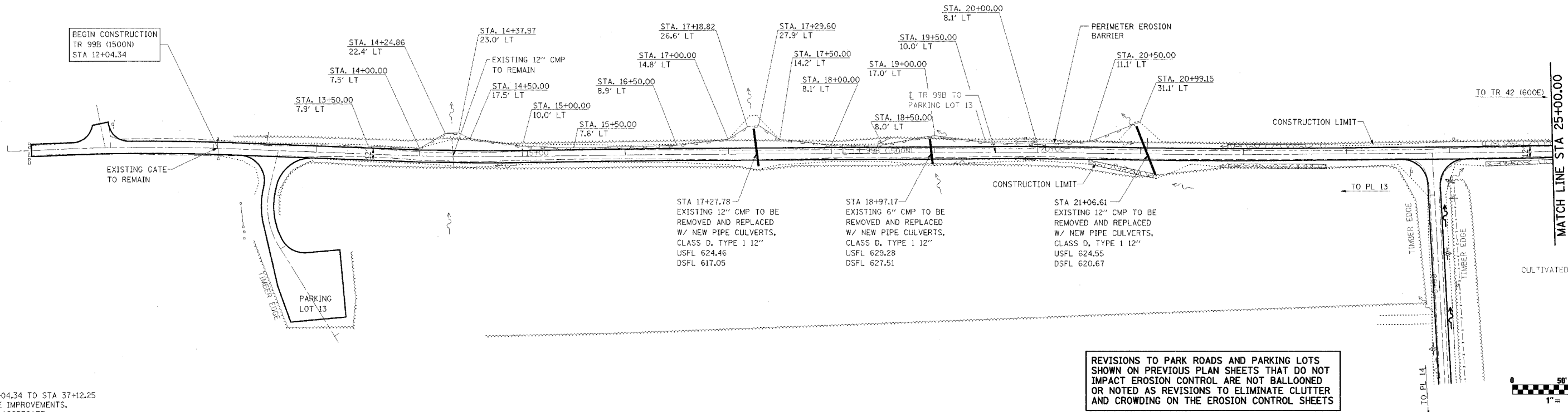
DATE	BY	REVISION

DATE	BY	REVISION



F.A. RTE.	SECTION	COUNTY	TOTAL SHEETS	SHEET NO.
*	**	***	310	125
STA. TO STA.			CONTRACT NO. 74155	
<ul style="list-style-type: none"> <li>* PARK ROADS</li> <li>** SFWA PARK ROADS 2003-1</li> <li>*** MOULTRIE AND SHELBY</li> </ul>				

PLAN	DATE	BY
SURVEYED		
PLOTTED		
NOTE BOOK		
NO.		
ADD FILE NAME		

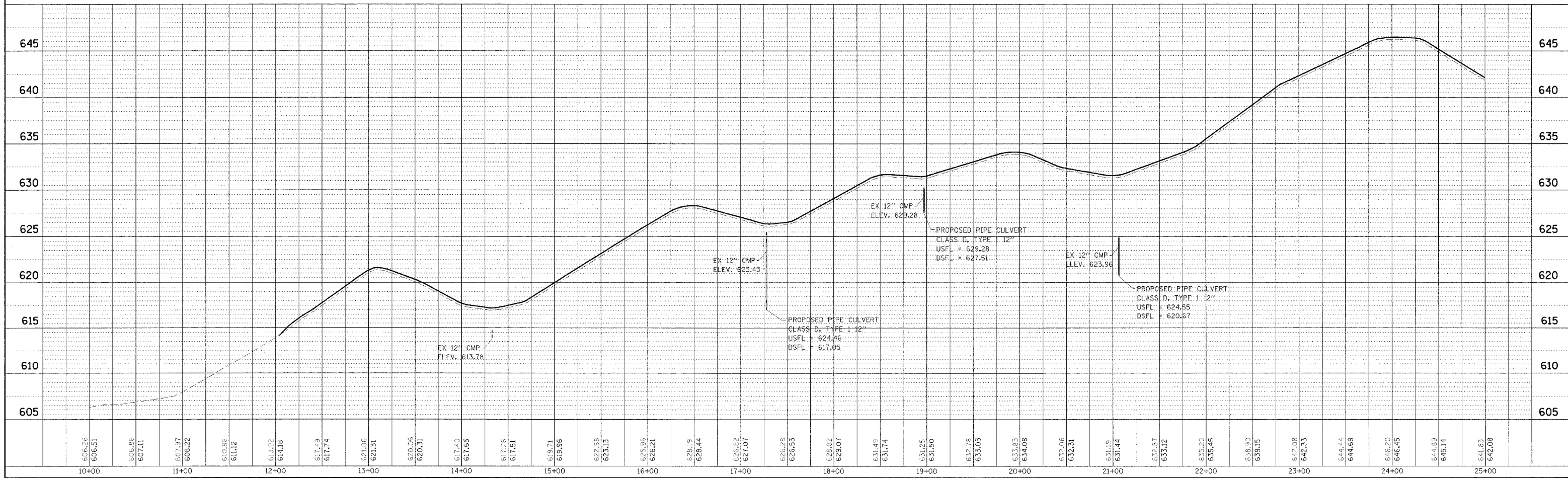


NOTE:  
 TR 99B  
 STA 12+04.34 TO STA 37+12.25  
 SURFACE IMPROVEMENTS,  
 ADD 3\"/>

REVISIONS TO PARK ROADS AND PARKING LOTS SHOWN ON PREVIOUS PLAN SHEETS THAT DO NOT IMPACT EROSION CONTROL ARE NOT BALLOONED OR NOTED AS REVISIONS TO ELIMINATE CLUTTER AND CROWDING ON THE EROSION CONTROL SHEETS

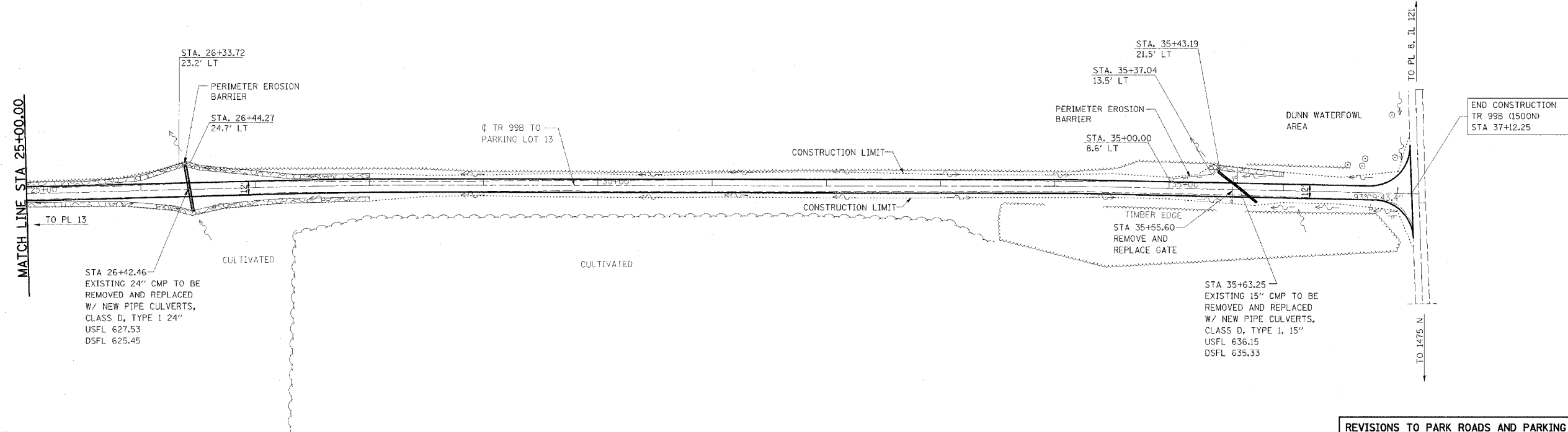


PROFILE	DATE	BY
SURVEYED		
PLOTTED		
NOTE BOOK		
NO.		
STRUCTURE NOTATIONS		



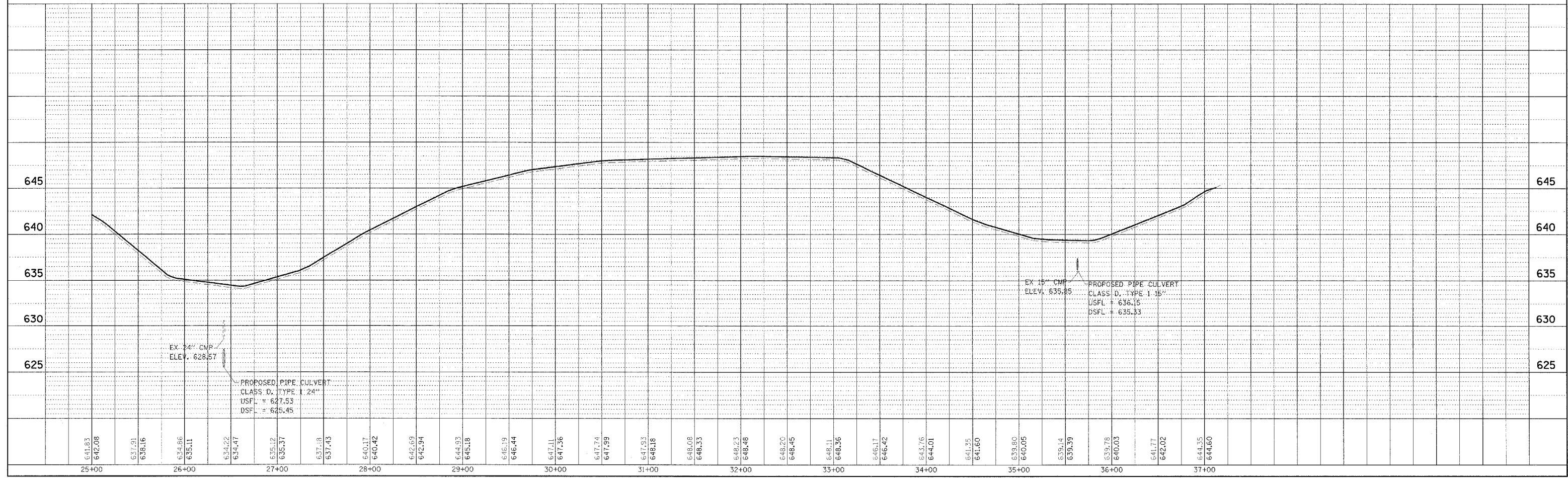
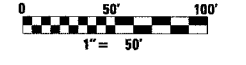
WEST OKAW FISH & WILDLIFE UNIT EROSION CONTROL PLAN AND PROFILE, TR 99B TO PARKING LOT 13

F.A. RTE.	SECTION	COUNTY	TOTAL SHEETS	SHEET NO.
*	**	***	310	126
STA. TO STA.		CONTRACT NO. 74155		
<ul style="list-style-type: none"> <li>* PARK ROADS</li> <li>** SFWA PARK ROADS 2003-1</li> <li>*** MOULTRIE AND SHELBY</li> </ul>				



NOTE:  
 TR 99B  
 STA 12+04.34 TO STA 37+12.25  
 SURFACE IMPROVEMENTS,  
 ADD 3" AGGREGATE

REVISIONS TO PARK ROADS AND PARKING LOTS SHOWN ON PREVIOUS PLAN SHEETS THAT DO NOT IMPACT EROSION CONTROL ARE NOT BALLOONED OR NOTED AS REVISIONS TO ELIMINATE CLUTTER AND CROWDING ON THE EROSION CONTROL SHEETS



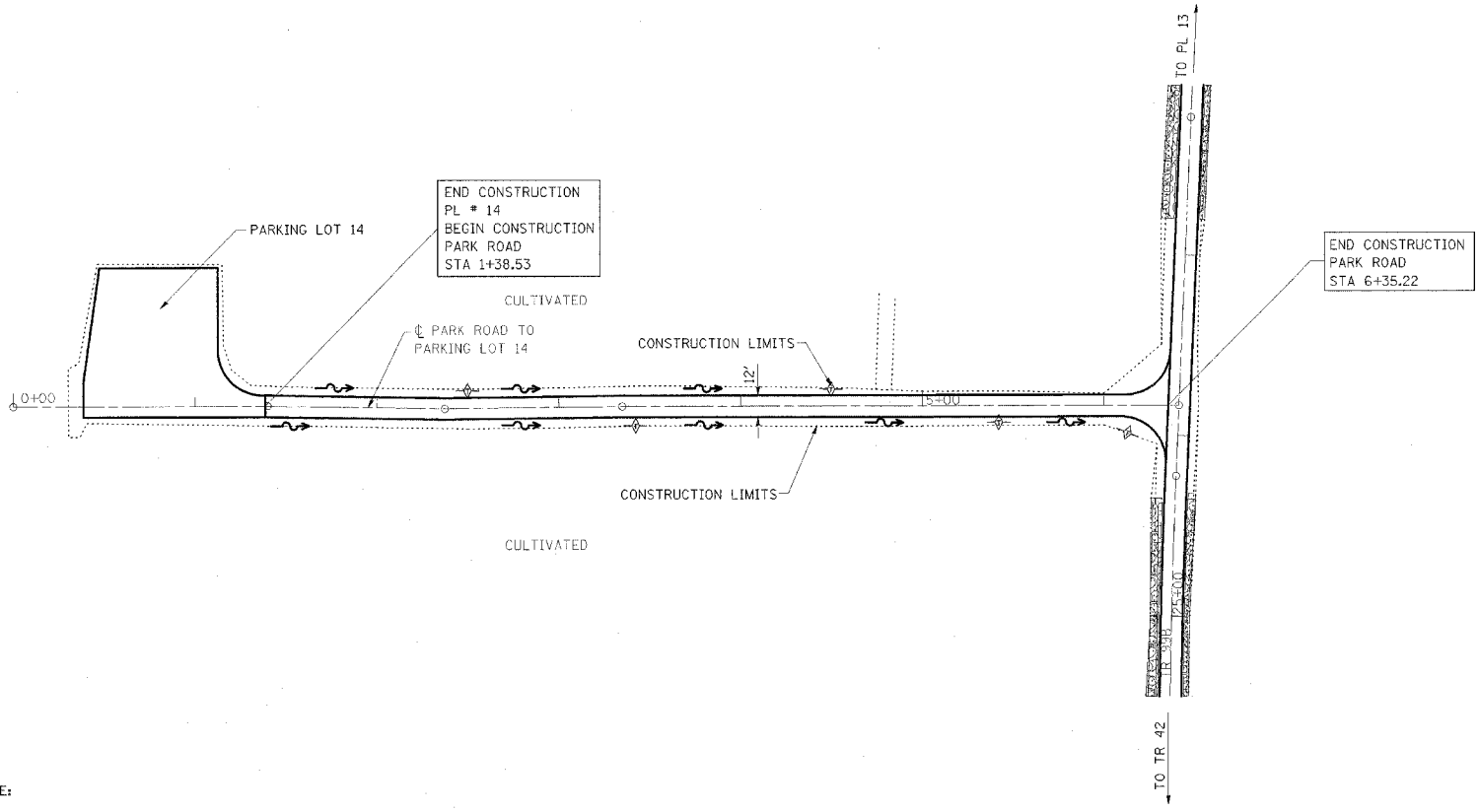
WEST OKAW FISH & WILDLIFE UNIT EROSION CONTROL PLAN AND PROFILE, TR 99B TO PARKING LOT 13

DATE	BY

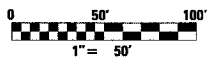
DATE	BY



F.A. RTE.	SECTION	COUNTY	TOTAL SHEETS	SHEET NO.
*	**	***	310	127
STA. _____ TO STA. _____				
CONTRACT NO. 74155				
<ul style="list-style-type: none"> <li>* PARK ROADS</li> <li>** SFWA PARK ROADS 2003-1</li> <li>*** MOULTRIE AND SHELBY</li> </ul>				



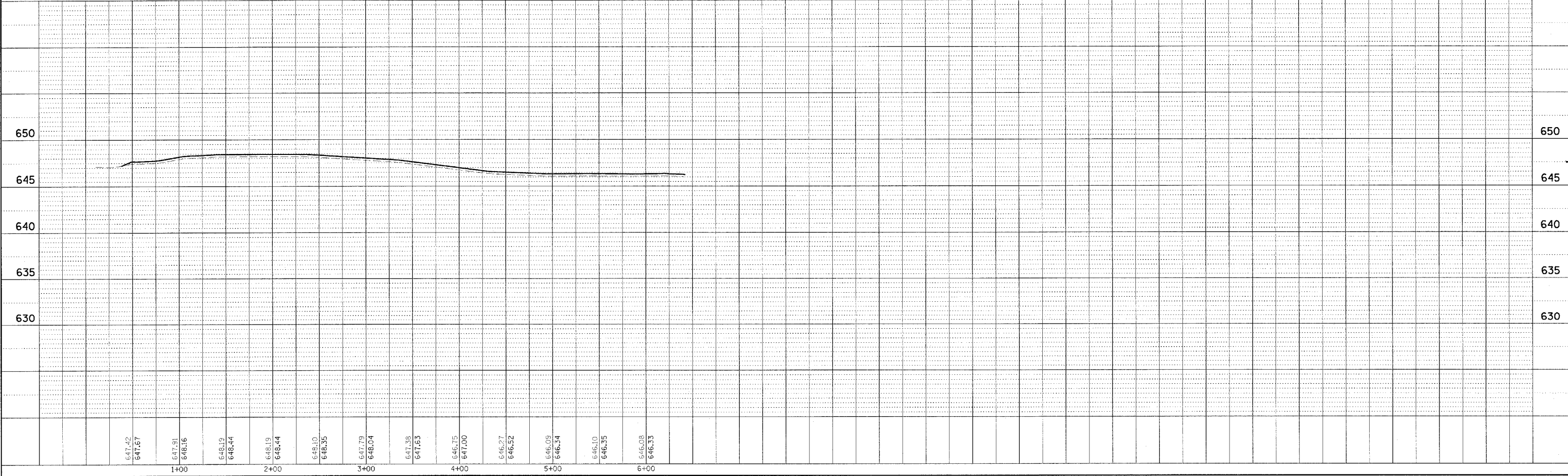
REVISIONS TO PARK ROADS AND PARKING LOTS SHOWN ON PREVIOUS PLAN SHEETS THAT DO NOT IMPACT EROSION CONTROL ARE NOT BALLOONED OR NOTED AS REVISIONS TO ELIMINATE CLUTTER AND CROWDING ON THE EROSION CONTROL SHEETS



NOTE:  
 PARK ROAD  
 STA 1+38.53 TO STA 6+35.22  
 SURFACE IMPROVEMENTS,  
 ADD 3" AGGREGATE

PLAN	DATE
BY _____	_____
NO. _____	_____

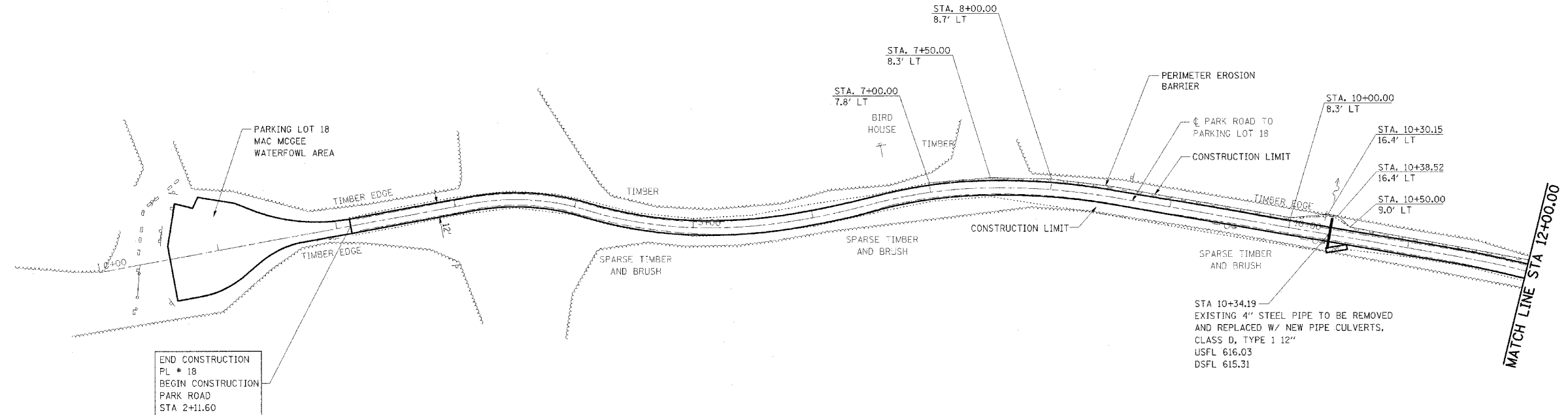
PROFILE	DATE
BY _____	_____
NO. _____	_____



F.A. RTE.	SECTION	COUNTY	TOTAL SHEETS	SHEET NO.
*	**	***	310	128

STA. TO STA.  
CONTRACT NO. 74155

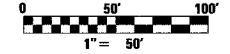
- PARK ROADS
- \*\* SFWA PARK ROADS 2003-1
- \*\*\* MOULTRIE AND SHELBY



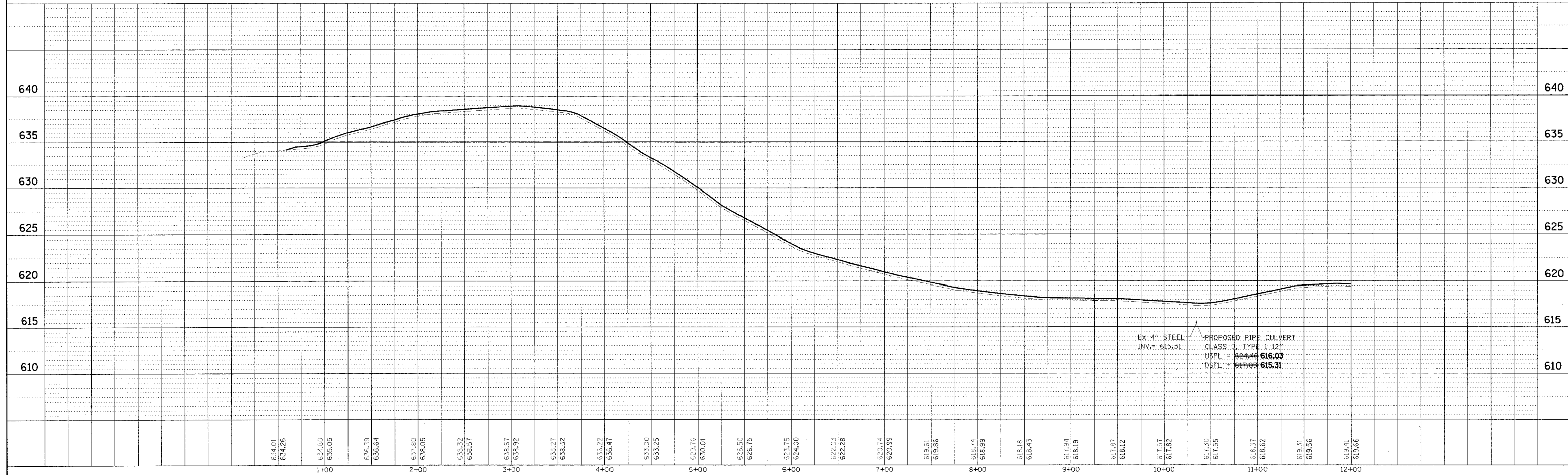
END CONSTRUCTION  
PL # 18  
BEGIN CONSTRUCTION  
PARK ROAD  
STA 2+11.60

STA 10+34.19  
EXISTING 4" STEEL PIPE TO BE REMOVED  
AND REPLACED W/ NEW PIPE CULVERTS.  
CLASS D, TYPE 1 12"  
USFL 616.03  
DSFL 615.31

REVISIONS TO PARK ROADS AND PARKING LOTS  
SHOWN ON PREVIOUS PLAN SHEETS THAT DO NOT  
IMPACT EROSION CONTROL ARE NOT BALLOONED  
OR NOTED AS REVISIONS TO ELIMINATE CLUTTER  
AND CROWDING ON THE EROSION CONTROL SHEETS



NOTE:  
PARK ROAD  
STA 2+11.60 TO STA 21+39.00  
SURFACE IMPROVEMENTS,  
ADD 3" AGGREGATE



WEST OKAW FISH & WILDLIFE UNIT EROSION CONTROL PLAN AND PROFILE, PARK ROAD TO PARKING LOT 18

PLAN	REVISIONS	DATE
NO. _____	BY _____	DATE _____

PROFILE	REVISIONS	DATE
NO. _____	BY _____	DATE _____

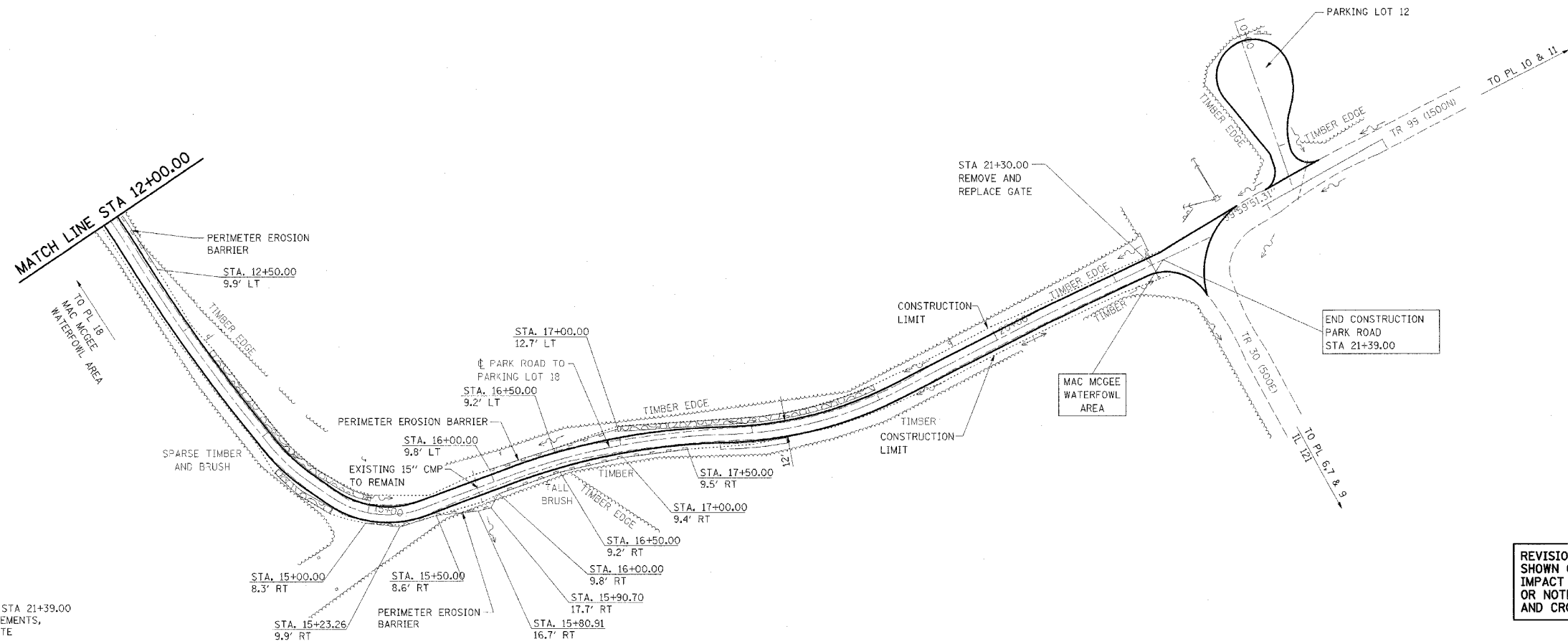


F.A. RTE.	SECTION	COUNTY	TOTAL SHEETS	SHEET NO.
*	**	***	310	129

STA. \_\_\_\_\_ TO STA. \_\_\_\_\_

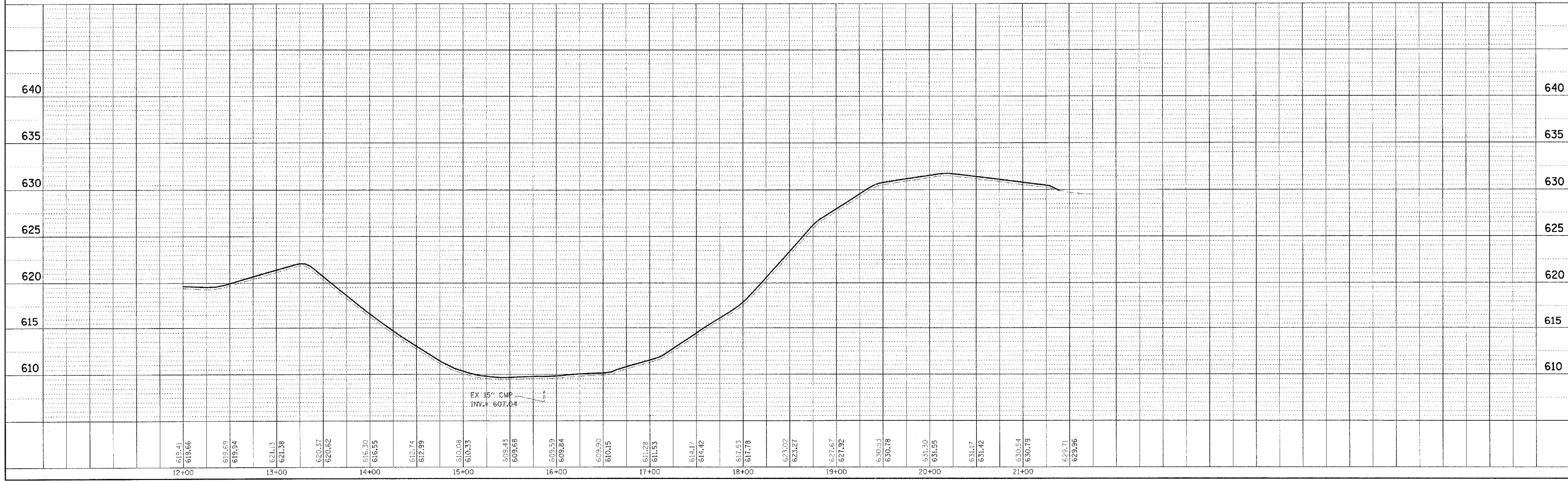
CONTRACT NO. 74155

- \* PARK ROADS
- \*\* SFWA PARK ROADS 2003-1
- \*\*\* MOULTRIE AND SHELBY



NOTE:  
 PARK ROAD  
 STA 2+11.60 TO STA 21+39.00  
 SURFACE IMPROVEMENTS,  
 ADD 3" AGGREGATE

REVISIONS TO PARK ROADS AND PARKING LOTS SHOWN ON PREVIOUS PLAN SHEETS THAT DO NOT IMPACT EROSION CONTROL ARE NOT BALLOONED OR NOTED AS REVISIONS TO ELIMINATE CLUTTER AND CROWDING ON THE EROSION CONTROL SHEETS



WEST OKAW FISH & WILDLIFE UNIT EROSION CONTROL PLAN AND PROFILE, PARK ROAD TO PARKING LOT 18

DATE	BY

PLAN	SURVEYED	PLOTTED	CHECKED	DATE

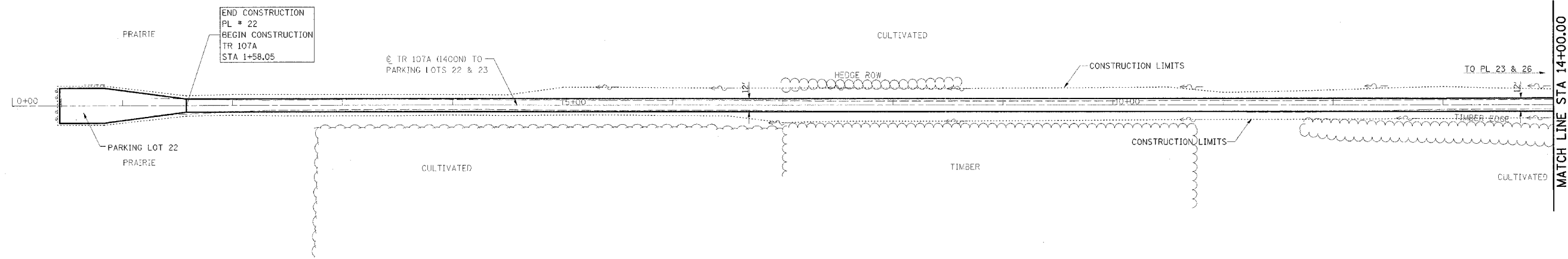
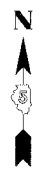
DATE	BY

PROFILE	SURVEYED	PLOTTED	CHECKED	DATE

F.A. RTE.	SECTION	COUNTY	TOTAL SHEETS	SHEET NO.
*	**	***	310	130

STA. \_\_\_\_\_ TO STA. \_\_\_\_\_  
CONTRACT NO. 74155

- \* PARK ROADS
- \*\* SFWA PARK ROADS 2003-1
- \*\*\* MOULTRIE AND SHELBY



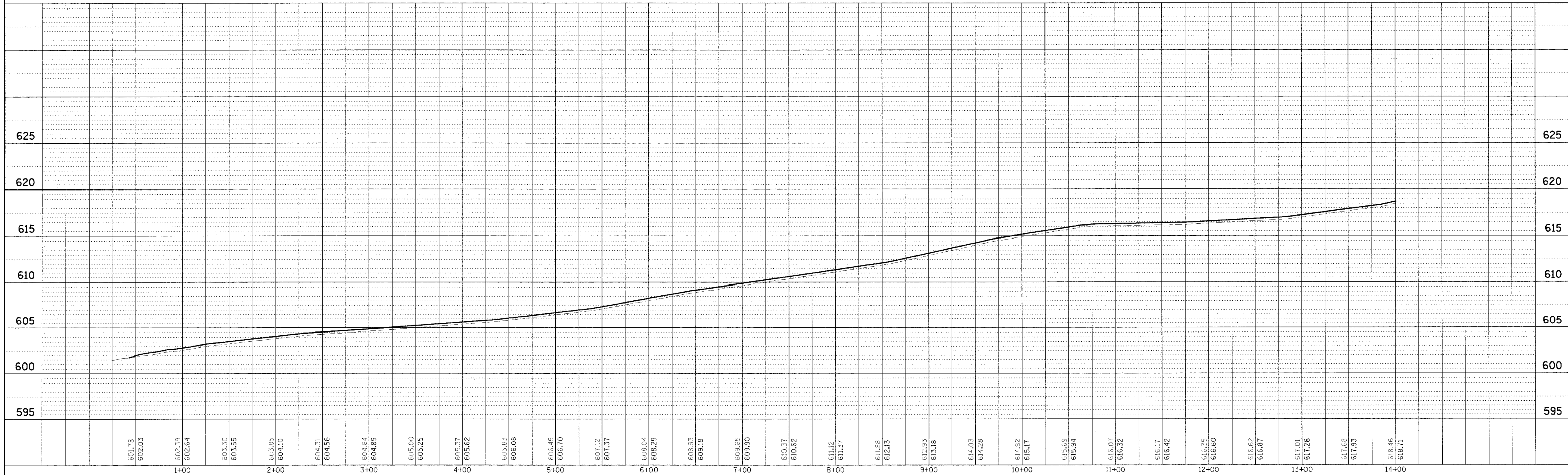
NOTE:  
TR 107A  
STA 1+58.05 TO STA 24+86.14  
SURFACE IMPROVEMENTS,  
ADD 3" AGGREGATE

REVISIONS TO PARK ROADS AND PARKING LOTS SHOWN ON PREVIOUS PLAN SHEETS THAT DO NOT IMPACT EROSION CONTROL ARE NOT BALLOONED OR NOTED AS REVISIONS TO ELIMINATE CLUTTER AND CROWDING ON THE EROSION CONTROL SHEETS



PLAN	REVIEWED	DATE
NO.		

PROFILE	REVIEWED	DATE
NO.		

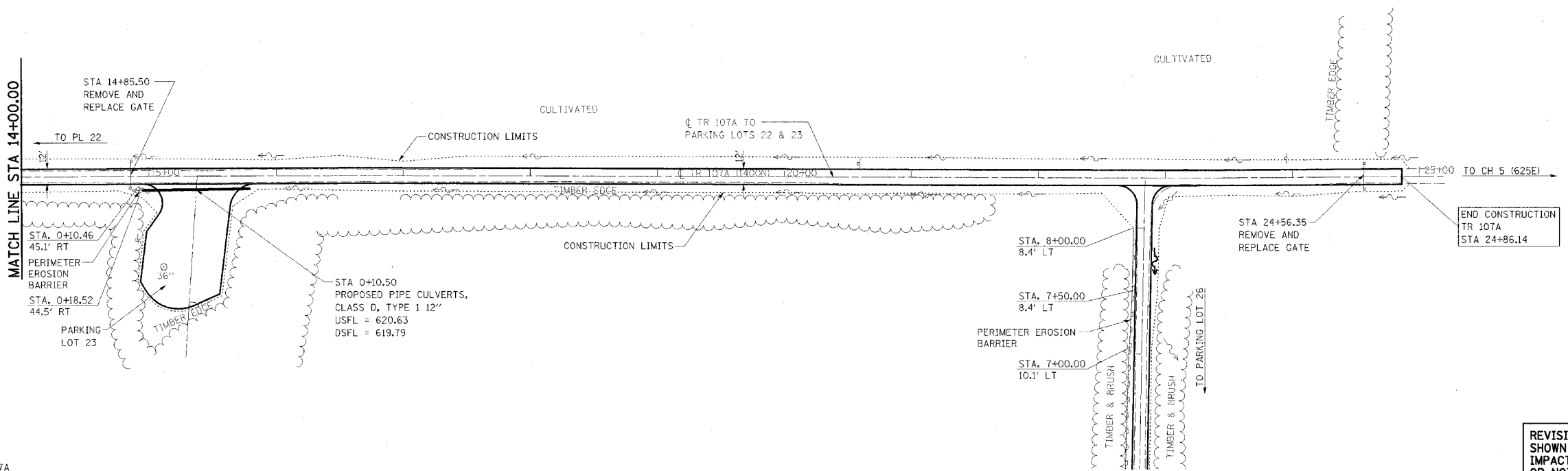


WEST OKAW FISH & WILDLIFE UNIT EROSION CONTROL PLAN AND PROFILE, TR 107A TO PARKING LOTS 22 & 23

F.A. RTE.	SECTION	COUNTY	TOTAL SHEETS	SHEET NO.
*	**	***	310	131

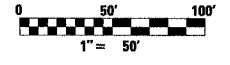
CONTRACT NO. 74155

- PARK ROADS
- \*\* SFWA PARK ROADS 2003-1
- \*\*\* MOULTRIE AND SHELBY



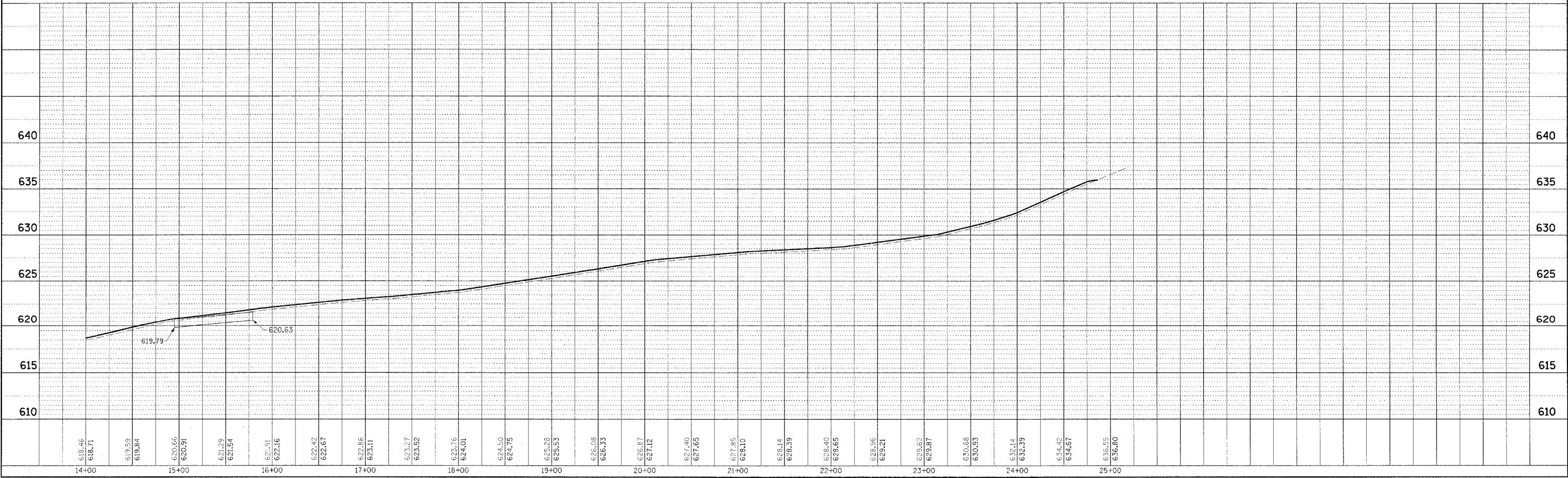
NOTE:  
TR 107A  
STA 1458.05 TO STA 24+86.14  
SURFACE IMPROVEMENTS,  
ADD 3" AGGREGATE

REVISIONS TO PARK ROADS AND PARKING LOTS SHOWN ON PREVIOUS PLAN SHEETS THAT DO NOT IMPACT EROSION CONTROL ARE NOT BALLOONED OR NOTED AS REVISIONS TO ELIMINATE CLUTTER AND CROWDING ON THE EROSION CONTROL SHEETS



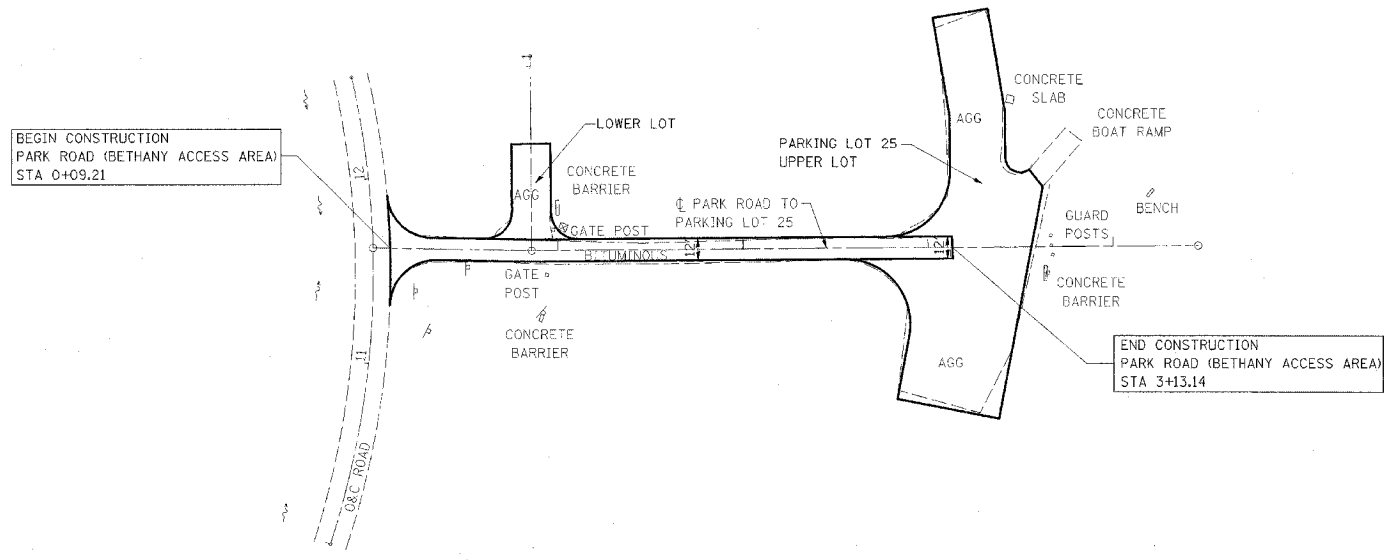
DATE	BY	REVISIONS

DATE	BY	REVISIONS



WEST OKAW FISH & WILDLIFE UNIT EROSION CONTROL PLAN AND PROFILE, TR 107A TO PARKING LOTS 22 & 23

F.A. RTE.	SECTION	COUNTY	TOTAL SHEETS	SHEET NO.
*	**	***	310	132
STA. _____		TO STA. _____		
CONTRACT NO. 74155				
<ul style="list-style-type: none"> <li>* PARK ROADS</li> <li>** SFWA PARK ROADS 2003-1</li> <li>*** MOULTRIE AND SHELBY</li> </ul>				



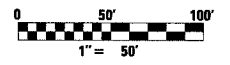
PLAN  
 SURVEYED BY \_\_\_\_\_ DATE \_\_\_\_\_  
 ALIGNMENT CHECKED BY \_\_\_\_\_  
 NOTE BOOK NO. \_\_\_\_\_  
 PLOT FILE NAME \_\_\_\_\_

BEGIN CONSTRUCTION  
 PARK ROAD (BETHANY ACCESS AREA)  
 STA 0+09.21


END CONSTRUCTION  
 PARK ROAD (BETHANY ACCESS AREA)  
 STA 3+13.14

NOTE:  
 PARK ROAD (BETHANY ACCESS AREA)  
 STA 0+09.21 TO STA 3+13.14  
 PLACE A-1 TREATMENT OVER  
 EXISTING BITUMINOUS PAVEMENT

REVISIONS TO PARK ROADS AND PARKING LOTS  
 SHOWN ON PREVIOUS PLAN SHEETS THAT DO NOT  
 IMPACT EROSION CONTROL ARE NOT BALLOONED  
 OR NOTED AS REVISIONS TO ELIMINATE CLUTTER  
 AND CROWDING ON THE EROSION CONTROL SHEETS



PROFILE  
 SURVEYED BY \_\_\_\_\_ DATE \_\_\_\_\_  
 GRADES CHECKED BY \_\_\_\_\_  
 NOTE BOOK NO. \_\_\_\_\_  
 PROFILE ADJUSTMENTS CHECKED BY \_\_\_\_\_



F.A. RTE.	SECTION	COUNTY	TOTAL SHEETS	SHEET NO.
*	**	***	310	133

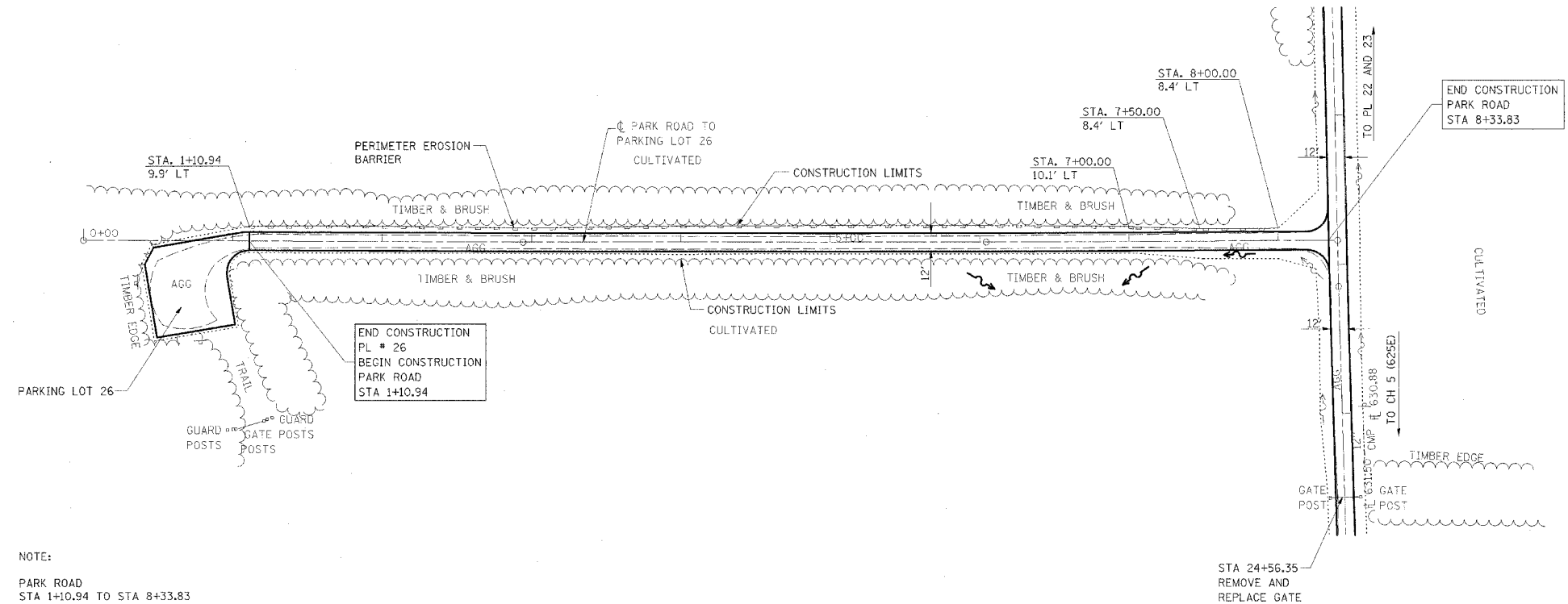
CONTRACT NO. 74155

- PARK ROADS
- SFWA PARK ROADS 2003-1
- MOULTRIE AND SHELBY

DATE	BY	REVISION

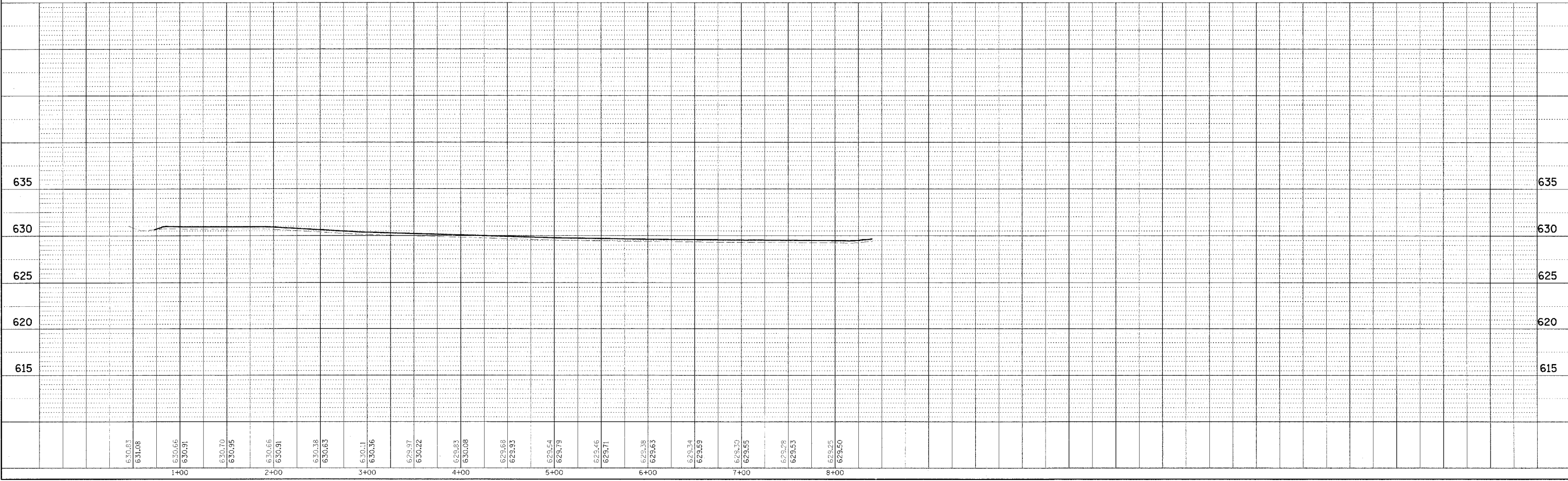
DATE	BY	REVISION

DATE	BY	REVISION



NOTE:  
 PARK ROAD  
 STA 1+10.94 TO STA 8+33.83  
 SURFACE IMPROVEMENTS,  
 ADD 3" AGGREGATE

REVISIONS TO PARK ROADS AND PARKING LOTS  
 SHOWN ON PREVIOUS PLAN SHEETS THAT DO NOT  
 IMPACT EROSION CONTROL ARE NOT BALLOONED  
 OR NOTED AS REVISIONS TO ELIMINATE CLUTTER  
 AND CROWDING ON THE EROSION CONTROL SHEETS

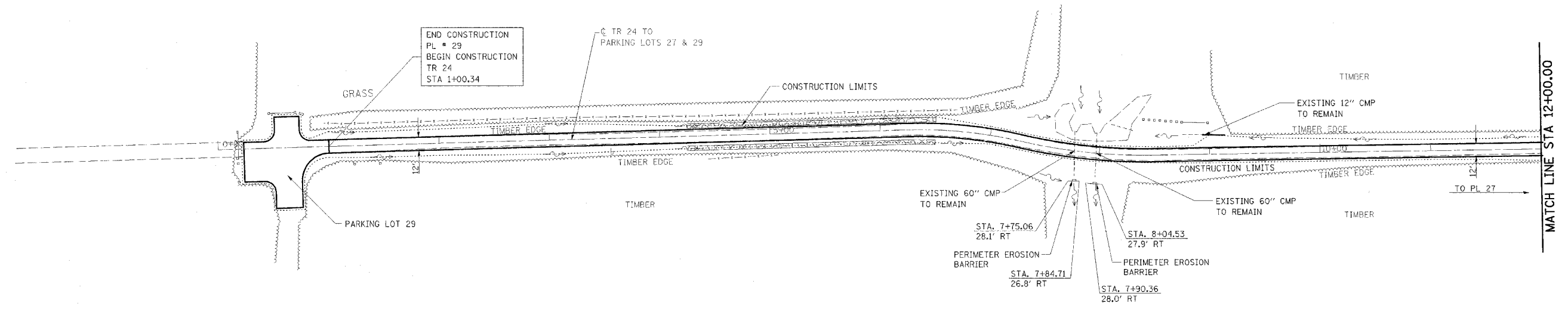


WEST OKAW FISH & WILDLIFE UNIT EROSION CONTROL PLAN AND PROFILE, PARK ROAD TO PARKING LOT 26

F.A. RTE.	SECTION	COUNTY	TOTAL SHEETS	SHEET NO.
*	**	***	310	134

CONTRACT NO. 74155

- PARK ROADS
- \*\* SFWA PARK ROADS 2003-1
- \*\*\* MOULTRIE AND SHELBY



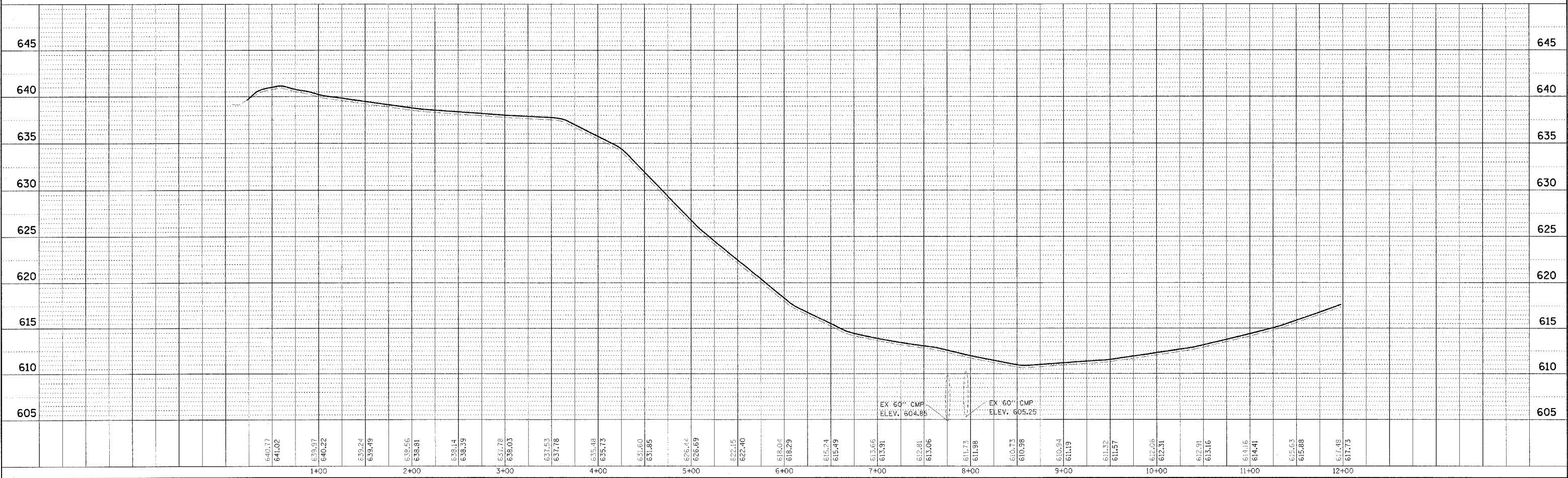
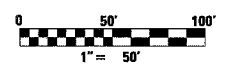
END CONSTRUCTION  
PL # 29  
BEGIN CONSTRUCTION  
TR 24  
STA 1+00.34

TR 24 TO  
PARKING LOTS 27 & 29

MATCH LINE STA 12+00.00

NOTE:  
TR 24  
STA 1+00.34 TO STA 3+54.40  
SURFACE IMPROVEMENTS,  
ADD 3" AGGREGATE

REVISIONS TO PARK ROADS AND PARKING LOTS  
SHOWN ON PREVIOUS PLAN SHEETS THAT DO NOT  
IMPACT EROSION CONTROL ARE NOT BALLOONED  
OR NOTED AS REVISIONS TO ELIMINATE CLUTTER  
AND CROWDING ON THE EROSION CONTROL SHEETS



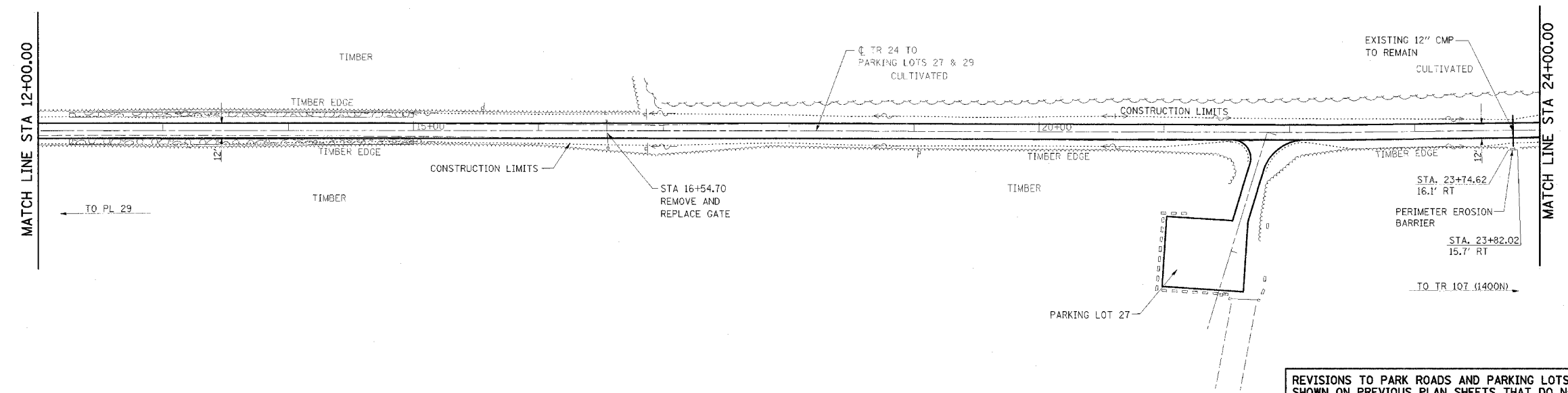
WEST OKAW FISH & WILDLIFE UNIT EROSION CONTROL PLAN AND PROFILE, TR 24 TO PARKING LOTS 27 & 29

DATE	BY

DATE	BY



F.A. RTE.	SECTION	COUNTY	TOTAL SHEETS	SHEET NO.
*	**	***	310	135
STA. TO STA.				
CONTRACT NO. 74155				
<ul style="list-style-type: none"> <li>* PARK ROADS</li> <li>** SFWA PARK ROADS 2003-1</li> <li>*** MOULTRIE AND SHELBY</li> </ul>				



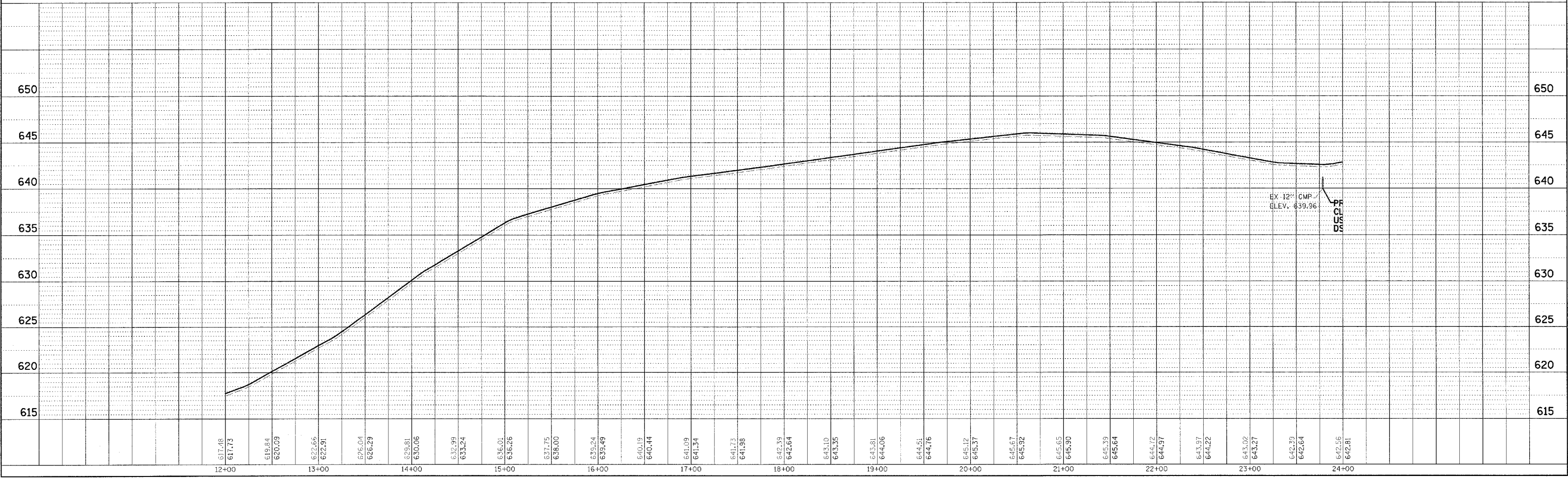
REVISIONS TO PARK ROADS AND PARKING LOTS SHOWN ON PREVIOUS PLAN SHEETS THAT DO NOT IMPACT EROSION CONTROL ARE NOT BALLOONED OR NOTED AS REVISIONS TO ELIMINATE CLUTTER AND CROWDING ON THE EROSION CONTROL SHEETS



NOTE:  
 TR 24  
 STA 1+00.34 TO STA 34+54.40  
 SURFACE IMPROVEMENTS,  
 ADD 3" AGGREGATE

PLAN	DATE
SURVEYED	BY
ALIGNED	BY
CHECKED	BY
NO.	

PROFILE	DATE
SURVEYED	BY
GRADES CHECKED	BY
NO.	

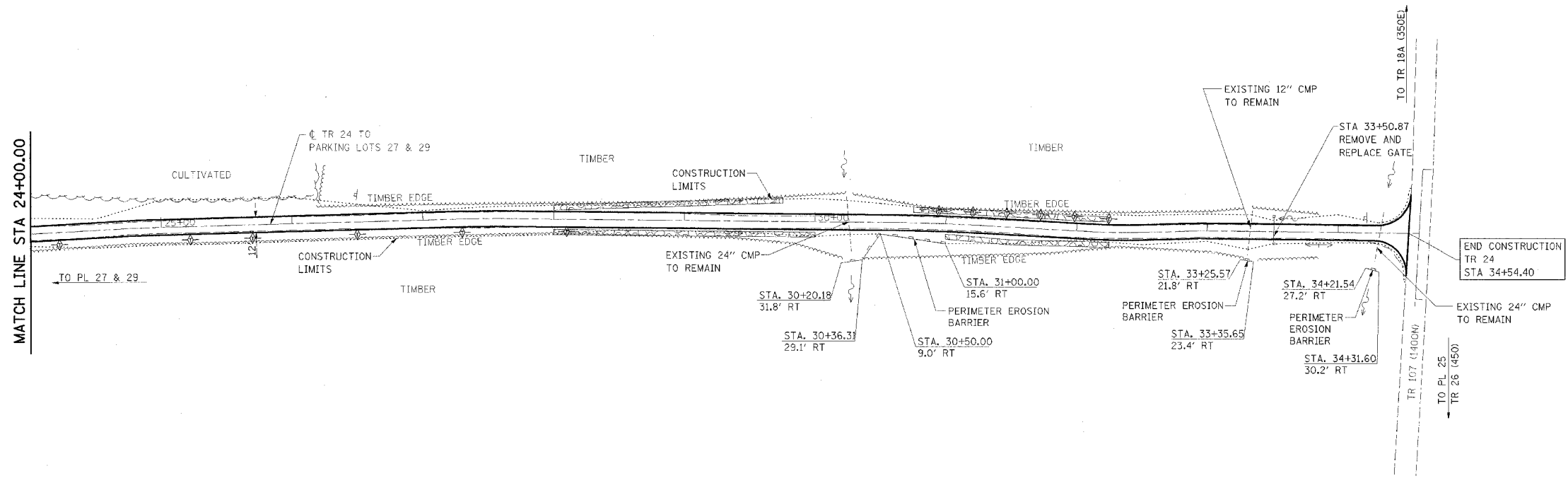


WEST OKAW FISH & WILDLIFE UNIT EROSION CONTROL PLAN AND PROFILE, TR 24 TO PARKING LOTS 27 & 29

F.A. RTE.	SECTION	COUNTY	TOTAL SHEETS	SHEET NO.
*	**	***	310	136

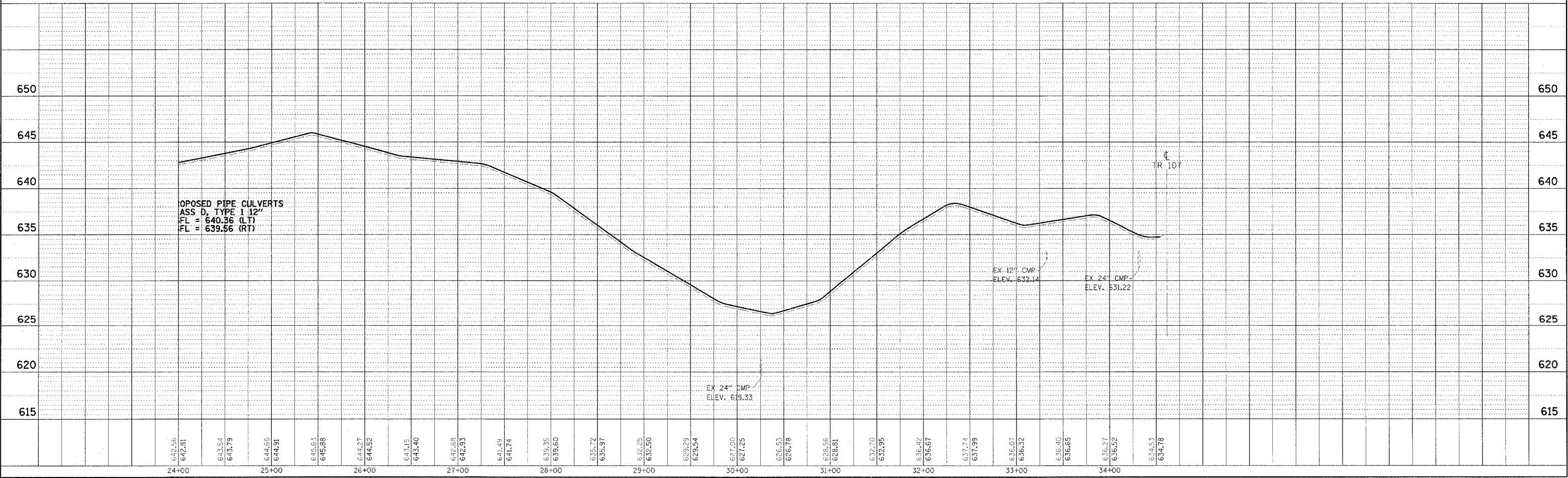
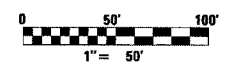
CONTRACT NO. 74155

- \* PARK ROADS
- \*\* SFWA PARK ROADS 2003-1
- \*\*\* MOULTRIE AND SHELBY



NOTE:  
TR 24  
STA 1+00.34 TO STA 34+54.40  
SURFACE IMPROVEMENTS,  
ADD 3" AGGREGATE

REVISIONS TO PARK ROADS AND PARKING LOTS SHOWN ON PREVIOUS PLAN SHEETS THAT DO NOT IMPACT EROSION CONTROL ARE NOT BALLOONED OR NOTED AS REVISIONS TO ELIMINATE CLUTTER AND CROWDING ON THE EROSION CONTROL SHEETS



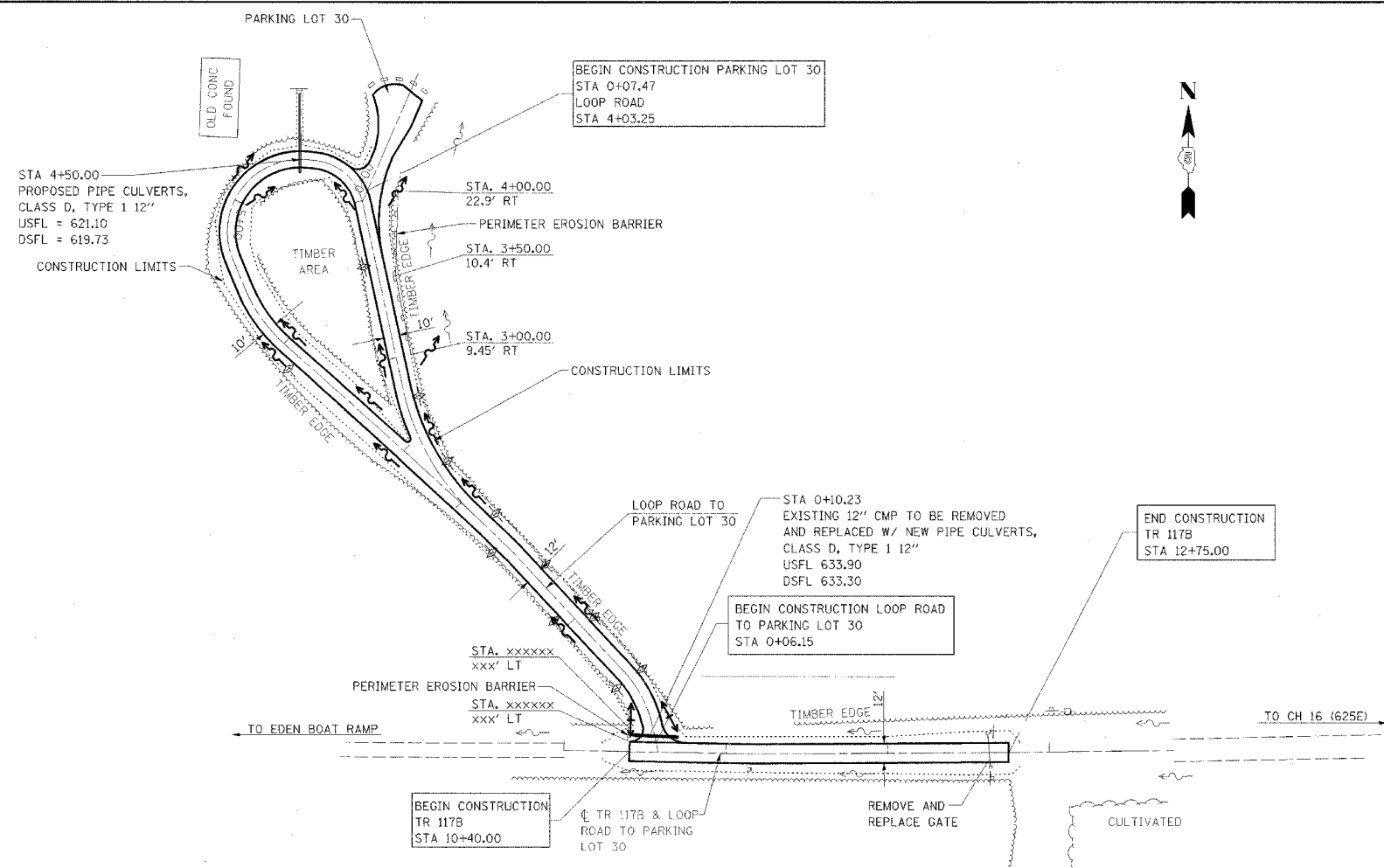
WEST OKAW FISH & WILDLIFE UNIT EROSION CONTROL PLAN AND PROFILE, TR 24 TO PARKING LOTS 27 & 29

PLAN  
SURVEYED BY  
CHECKED BY  
DATE

PROFILE  
SURVEYED BY  
CHECKED BY  
DATE



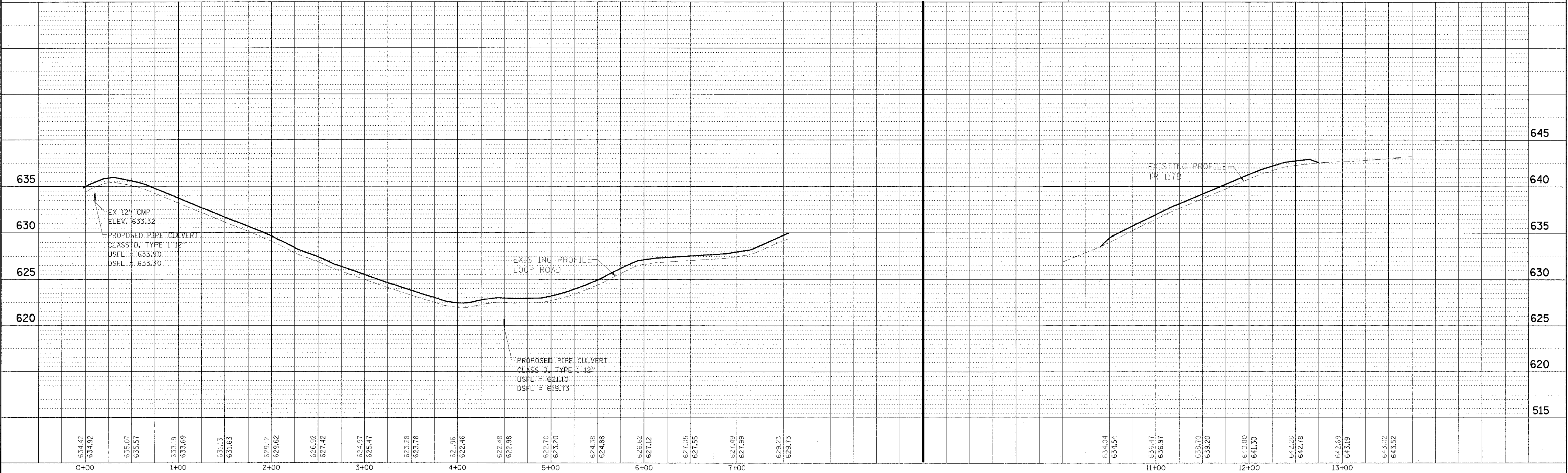

F.A. RTE.	SECTION	COUNTY	TOTAL SHEETS	SHEET NO.
*	**	***	310	137
STA. TO STA.				
CONTRACT NO. 74155				
<ul style="list-style-type: none"> <li>* PARK ROADS</li> <li>** SFWA PARK ROADS 2003-1</li> <li>*** MOULTRIE AND SHELBY</li> </ul>				



NOTE:  
 LOOP ROAD  
 STA 0+06.15 TO STA 7+56.98  
 SURFACE IMPROVEMENTS,  
 ADD 3" AGGREGATE

REVISIONS TO PARK ROADS AND PARKING LOTS SHOWN ON PREVIOUS PLAN SHEETS THAT DO NOT IMPACT EROSION CONTROL ARE NOT BALLOONED OR NOTED AS REVISIONS TO ELIMINATE CLUTTER AND CROWDING ON THE EROSION CONTROL SHEETS

NOTE:  
 TR 117B  
 STA 10+40.00 TO STA 12+75.00  
 SURFACE IMPROVEMENTS,  
 ADD 3" AGGREGATE

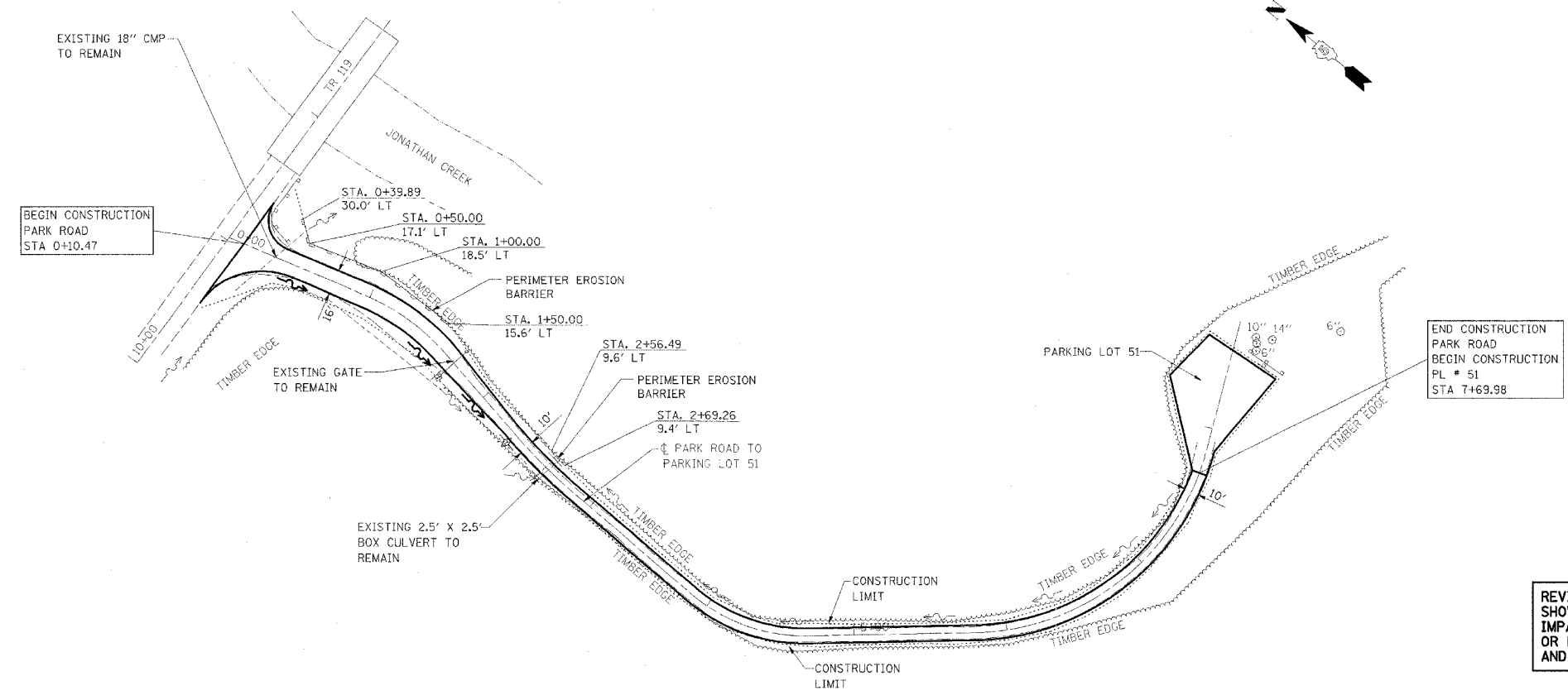


WEST OKAW FISH & WILDLIFE UNIT EROSION CONTROL PLAN AND PROFILE, TR 117B AND LOOP ROAD TO PARKING LOT 30

DATE	BY	REVISION

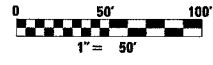
DATE	BY	REVISION

F.A. RTE.	SECTION	COUNTY	TOTAL SHEETS	SHEET NO.
*	**	***	310	138
STA. TO STA.				
CONTRACT NO. 74155				
<ul style="list-style-type: none"> <li>* PARK ROADS</li> <li>** SFWA PARK ROADS 2003-1</li> <li>*** MOULTRIE AND SHELBY</li> </ul>				



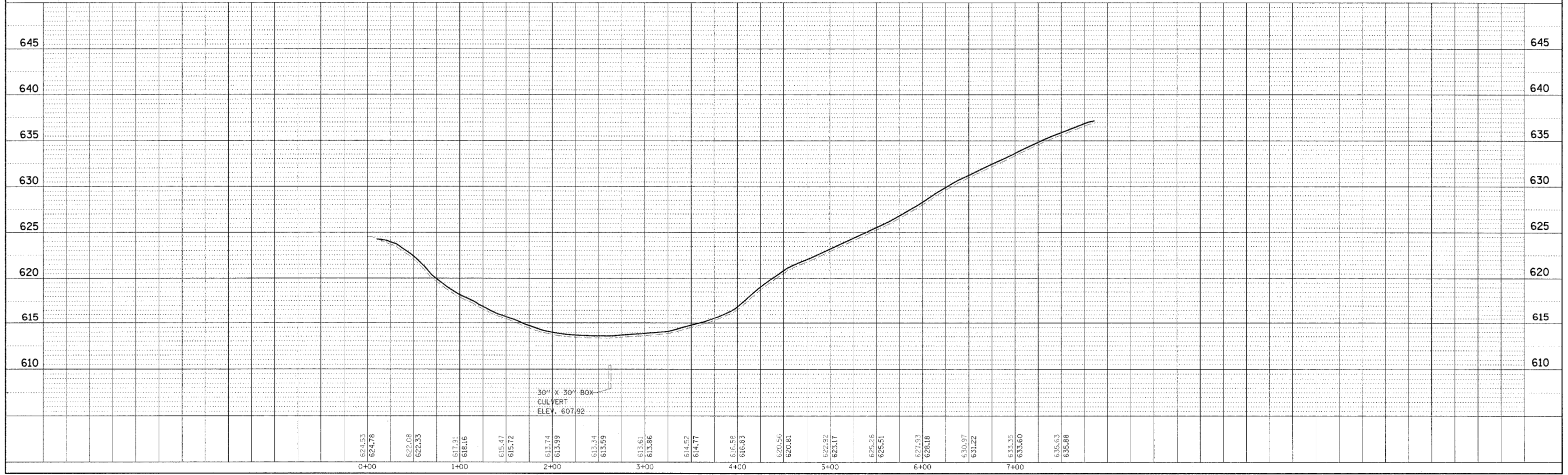
NOTE:  
 PARK ROAD  
 STA 0+10.47 TO STA 7+69.98  
 SURFACE IMPROVEMENTS,  
 ADD 3" AGGREGATE

REVISIONS TO PARK ROADS AND PARKING LOTS SHOWN ON PREVIOUS PLAN SHEETS THAT DO NOT IMPACT EROSION CONTROL ARE NOT BALLOONED OR NOTED AS REVISIONS TO ELIMINATE CLUTTER AND CROWDING ON THE EROSION CONTROL SHEETS



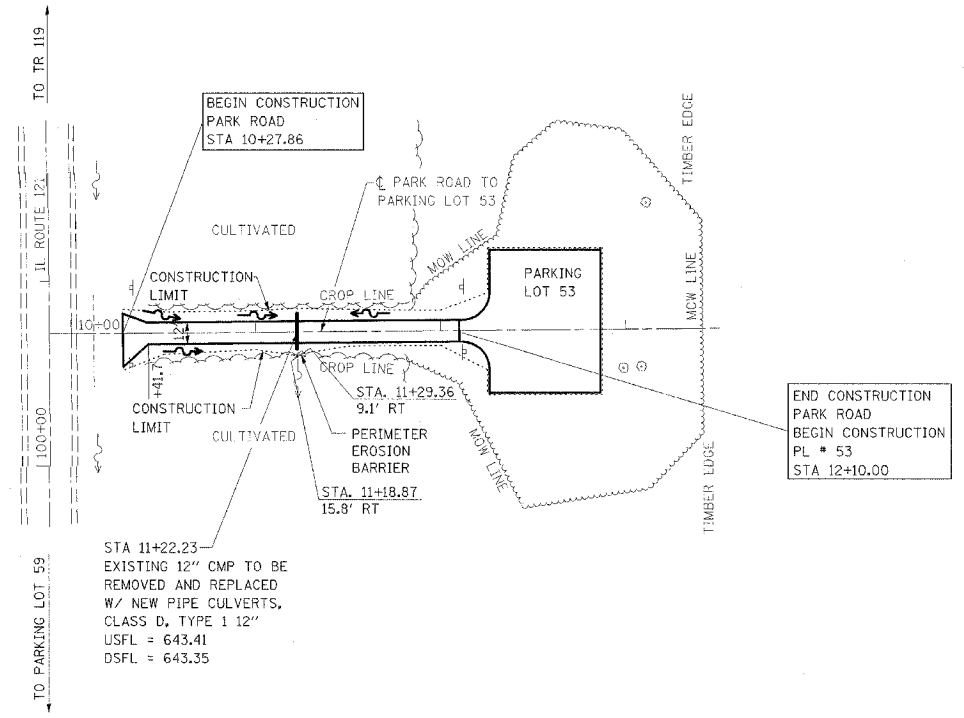
PLAN	DATE

PROFILE	DATE



KASKASKIA FISH & WILDLIFE UNIT EROSION CONTROL PLAN AND PROFILE, PARK ROAD TO PARKING LOT 51

F.A. RTE.	SECTION	COUNTY	TOTAL SHEETS	SHEET NO.
*	**	***	310	139
STA. TO STA.				
CONTRACT NO. 74155				
<ul style="list-style-type: none"> <li>* PARK ROADS</li> <li>** SFWA PARK ROADS 2003-1</li> <li>*** MOULTRIE AND SHELBY</li> </ul>				



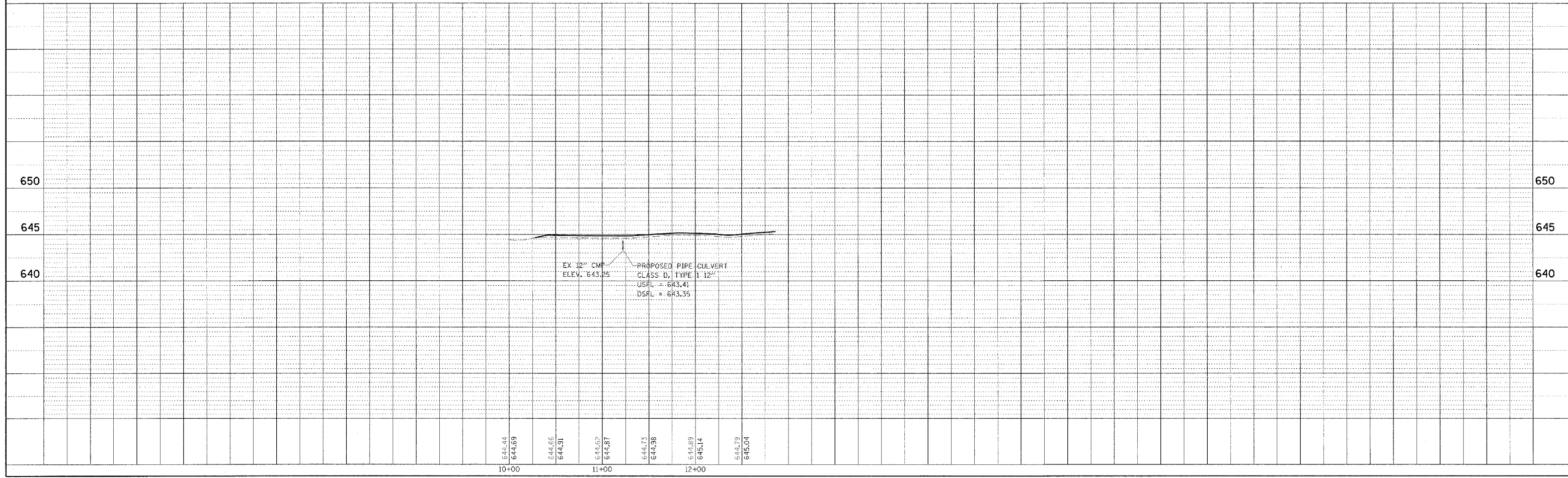
NOTE:  
 PARK ROAD  
 STA 10+27.86 TO STA 12+10.00  
 SURFACE IMPROVEMENTS,  
 ADD 3" AGGREGATE

REVISIONS TO PARK ROADS AND PARKING LOTS  
 SHOWN ON PREVIOUS PLAN SHEETS THAT DO NOT  
 IMPACT EROSION CONTROL ARE NOT BALLOONED  
 OR NOTED AS REVISIONS TO ELIMINATE CLUTTER  
 AND CROWDING ON THE EROSION CONTROL SHEETS

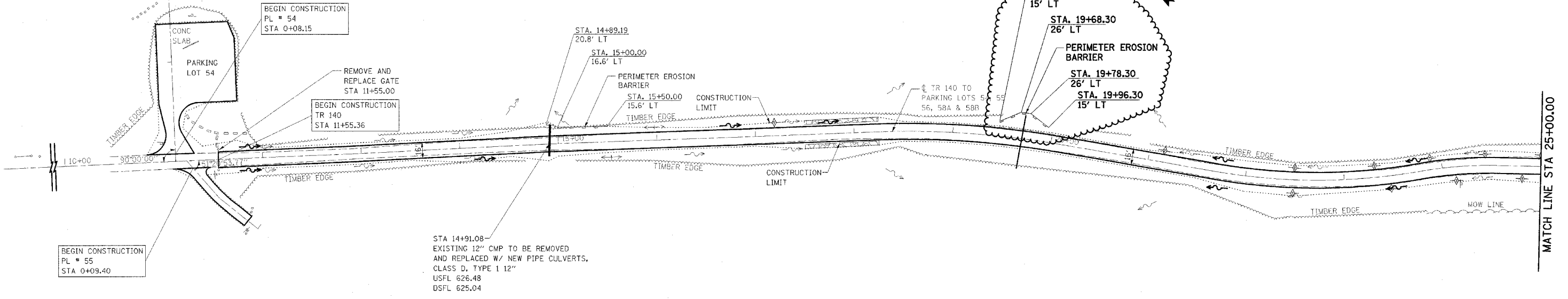


PLAN	DATE
BY	
NO.	

PROFILE	DATE
BY	
NO.	



F.A. RTE.	SECTION	COUNTY	TOTAL SHEETS	SHEET NO.
*	**	***	310	140
STA. TO STA.				
CONTRACT NO. T4155				
<ul style="list-style-type: none"> <li>* PARK ROADS</li> <li>** SFWA PARK ROADS 2003-1</li> <li>*** MOULTRIE AND SHELBY</li> </ul>				



BEGIN CONSTRUCTION  
PL # 55  
STA 0+09.40

BEGIN CONSTRUCTION  
PL # 54  
STA 0+08.15

REMOVE AND  
REPLACE GATE  
STA 11+55.00

BEGIN CONSTRUCTION  
TR 140  
STA 11+55.36

STA 14+91.08  
EXISTING 12" CMP TO BE REMOVED  
AND REPLACED W/ NEW PIPE CULVERTS,  
CLASS D, TYPE 1 12"  
USFL 626.48  
DSFL 625.04

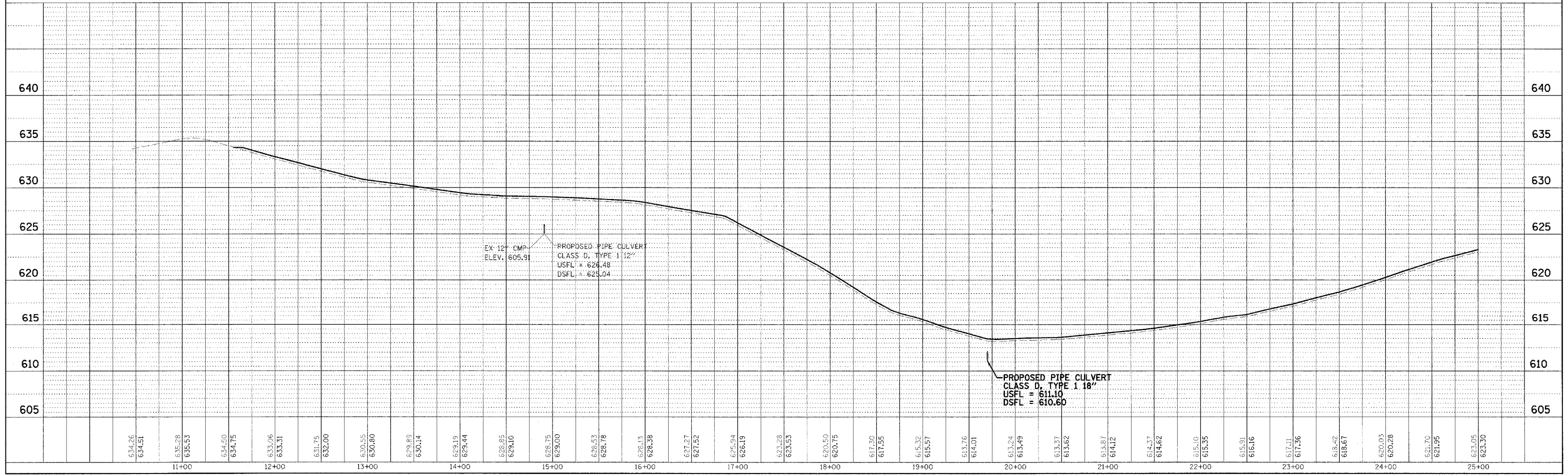
STA. 19+46.80  
15' LT  
STA. 19+68.30  
26' LT  
PERIMETER EROSION  
BARRIER  
STA. 19+78.30  
26' LT  
STA. 19+96.30  
15' LT

NOTE:  
PARD ROAD  
STA 11+55.36 TO STA 40+22.34  
SURFACE IMPROVEMENTS,  
ADD 3" AGGREGATE

REVISIONS TO PARK ROADS AND PARKING LOTS  
SHOWN ON PREVIOUS PLAN SHEETS THAT DO NOT  
IMPACT EROSION CONTROL ARE NOT BALLOONED  
OR NOTED AS REVISIONS TO ELIMINATE CLUTTER  
AND CROWDING ON THE EROSION CONTROL SHEETS



▲ - REVISED BY FGI 11/23/2005

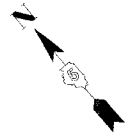


KASKASKIA FISH & WILDLIFE UNIT EROSION CONTROL PLAN AND PROFILE, TR 140 TO PARKING LOTS 54, 55, 56, 58, 58A & 58B

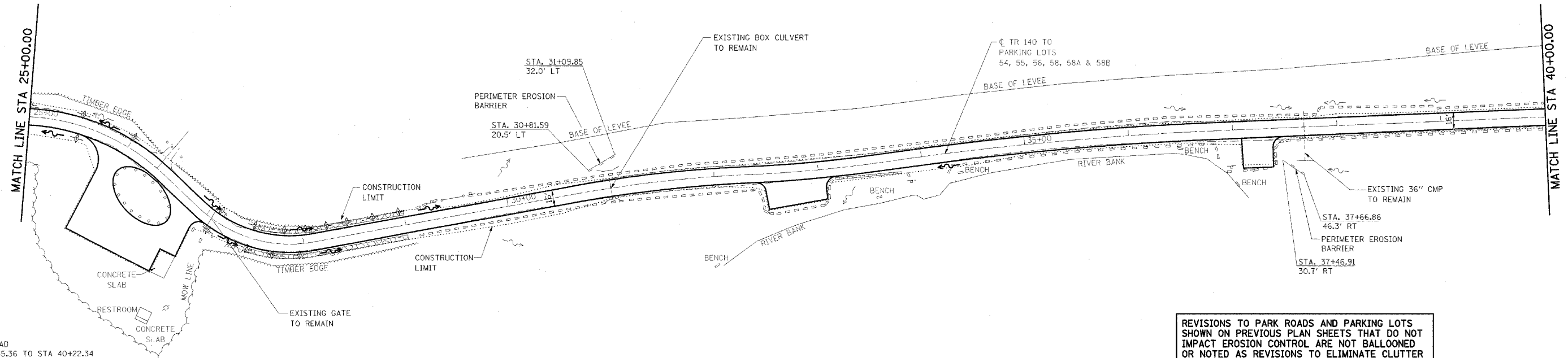
PLAN	REVISION	DATE

PROFILE	REVISION	DATE

F.A. RTE.	SECTION	COUNTY	TOTAL SHEETS	SHEET NO.
*	**	***	310	141
STA. TO STA.				
CONTRACT NO. 74155				
<ul style="list-style-type: none"> <li>* PARK ROADS</li> <li>** SFWA PARK ROADS 2003-1</li> <li>*** MOULTRIE AND SHELBY</li> </ul>				

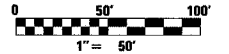


PLAN	DATE	BY
DESIGNED		
PLOTTED		
ALIGNED CHECKED		
NOTE BOOK NO.		
FILE NAME		

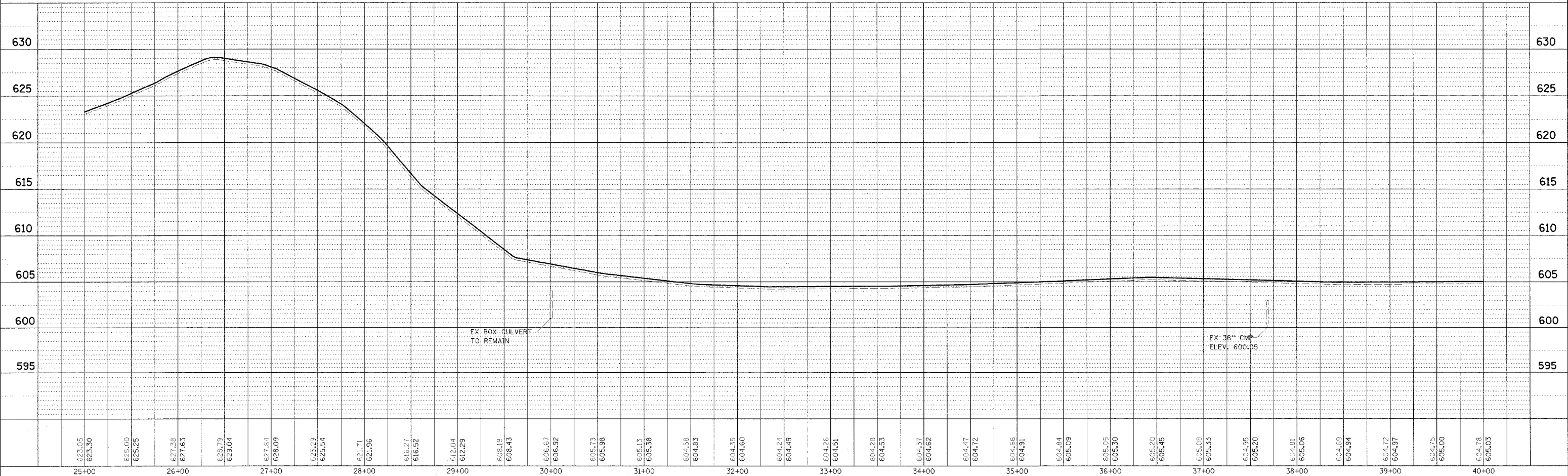


NOTE:  
 PARK ROAD  
 STA 11+55.36 TO STA 40+22.34  
 SURFACE IMPROVEMENTS,  
 ADD 3" AGGREGATE

REVISIONS TO PARK ROADS AND PARKING LOTS  
 SHOWN ON PREVIOUS PLAN SHEETS THAT DO NOT  
 IMPACT EROSION CONTROL ARE NOT BALLOONED  
 OR NOTED AS REVISIONS TO ELIMINATE CLUTTER  
 AND CROWDING ON THE EROSION CONTROL SHEETS



PROFILE	DATE	BY
DESIGNED		
PLOTTED		
ALIGNED CHECKED		
NOTE BOOK NO.		
FILE NAME		

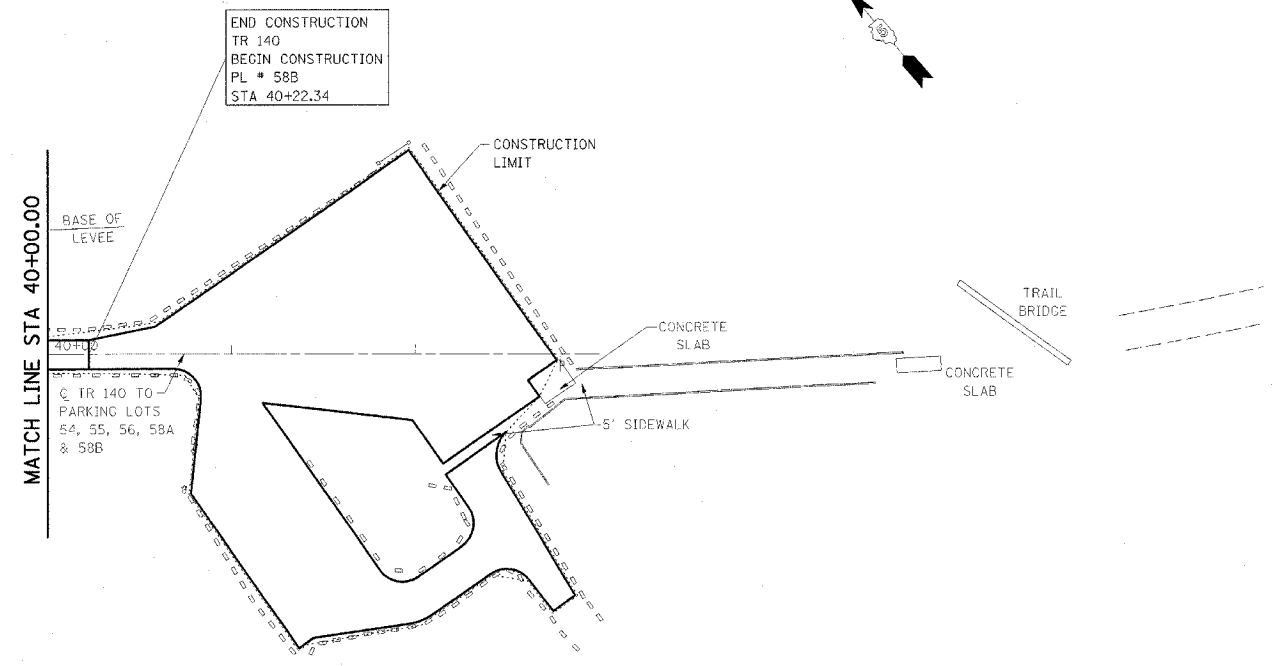


KASKASKIA FISH & WILDLIFE UNIT EROSION CONTROL PLAN AND PROFILE, TR 140 TO PARKING LOTS 54, 55, 56, 58, 58A & 58B

F.A. RTE.	SECTION	COUNTY	TOTAL SHEETS	SHEET NO.
*	**	***	310	142
STA.		TO STA.		
CONTRACT NO. 74155				
<ul style="list-style-type: none"> <li>* PARK ROADS</li> <li>** SFWA PARK ROADS 2003-1</li> <li>*** MOULTRIE AND SHELBY</li> </ul>				


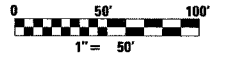
DATE	BY
DATE	BY
DATE	BY
DATE	BY
DATE	BY

DATE	BY
DATE	BY
DATE	BY
DATE	BY
DATE	BY



NOTE:  
 RAMP ROAD  
 STA 11+55.36 TO STA 40+22.34  
 SURFACE IMPROVEMENTS,  
 ADD 3" AGGREGATE

REVISIONS TO PARK ROADS AND PARKING LOTS SHOWN ON PREVIOUS PLAN SHEETS THAT DO NOT IMPACT EROSION CONTROL ARE NOT BALLOONED OR NOTED AS REVISIONS TO ELIMINATE CLUTTER AND CROWDING ON THE EROSION CONTROL SHEETS

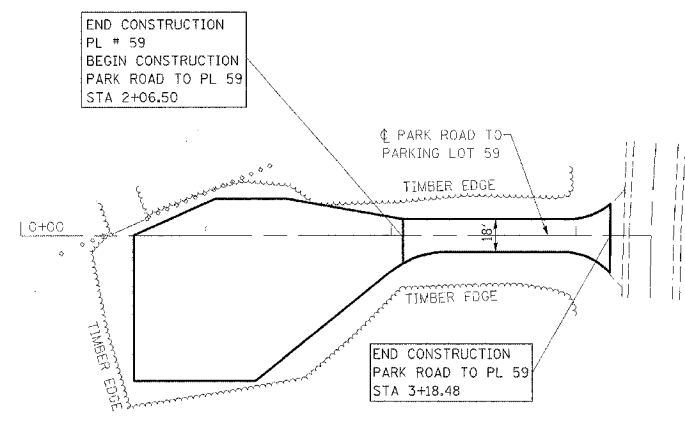
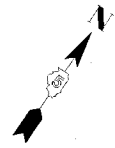




F.A. RTE.	SECTION	COUNTY	TOTAL SHEETS	SHEET NO.
*	**	***	310	143

STA. \_\_\_\_\_ TO STA. \_\_\_\_\_  
 CONTRACT NO. 74155

- \* PARK ROADS
- \*\* SFWA PARK ROADS 2003-1
- \*\*\* MOULTRIE AND SHELBY

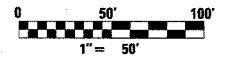


END CONSTRUCTION  
 PL # 59  
 BEGIN CONSTRUCTION  
 PARK ROAD TO PL 59  
 STA 2+06.50

END CONSTRUCTION  
 PARK ROAD TO PL 59  
 STA 3+18.48


NOTE:  
 PARK ROAD  
 STA 2+06.50 TO STA 3+18.48  
 SURFACE IMPROVEMENTS,  
 ADD 3" AGGREGATE

REVISIONS TO PARK ROADS AND PARKING LOTS  
 SHOWN ON PREVIOUS PLAN SHEETS THAT DO NOT  
 IMPACT EROSION CONTROL ARE NOT BALLOONED  
 OR NOTED AS REVISIONS TO ELIMINATE CLUTTER  
 AND CROWDING ON THE EROSION CONTROL SHEETS



PLAN	DATE
REVISIONS	
BY	
DATE	
NO.	

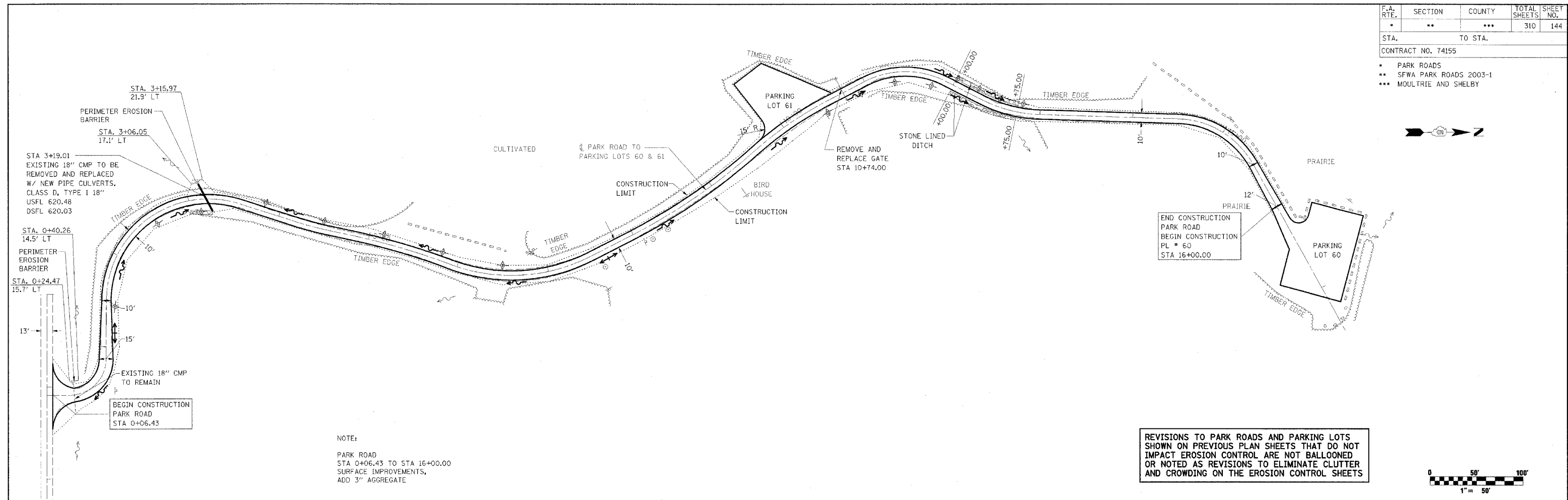
PROFILE	DATE
REVISIONS	
BY	
DATE	
NO.	



F.A. RTE.	SECTION	COUNTY	TOTAL SHEETS	SHEET NO.
*	**	***	310	144

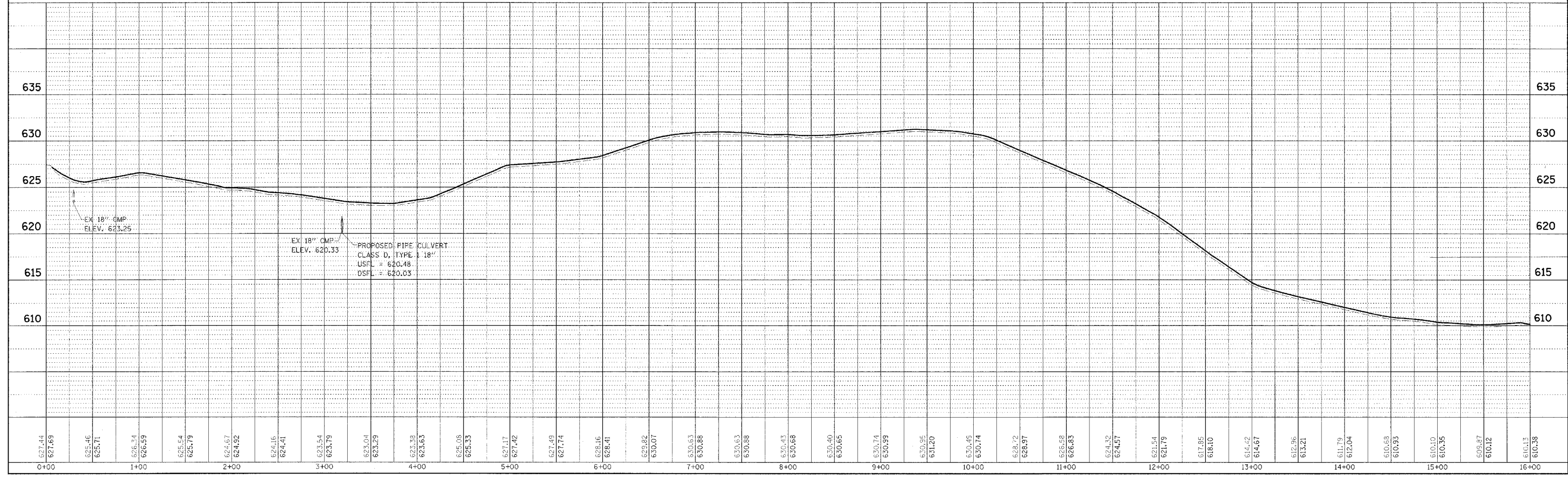
CONTRACT NO. 74155

• PARK ROADS  
 \*\* SFWA PARK ROADS 2003-1  
 \*\*\* MOULTRIE AND SHELBY



NOTE:  
 PARK ROAD  
 STA 0+06.43 TO STA 16+00.00  
 SURFACE IMPROVEMENTS,  
 ADD 3\"/>

REVISIONS TO PARK ROADS AND PARKING LOTS SHOWN ON PREVIOUS PLAN SHEETS THAT DO NOT IMPACT EROSION CONTROL ARE NOT BALLOONED OR NOTED AS REVISIONS TO ELIMINATE CLUTTER AND CROWDING ON THE EROSION CONTROL SHEETS



KASKASKIA FISH & WILDLIFE UNIT EROSION CONTROL PLAN AND PROFILE, PARK ROAD TO PARKING LOTS 60 & 61

DATE	BY	REVISION

DATE	BY	REVISION



F.A. RTE.	SECTION	COUNTY	TOTAL SHEETS	SHEET NO.
*	**	***	310	145

STA. \_\_\_\_\_ TO STA. \_\_\_\_\_

CONTRACT NO. 74155

- \* PARK ROADS
- \*\* SFWA PARK ROADS 2003-1
- \*\*\* MOULTRIE AND SHELBY

DATE	BY

PLAN

NO. \_\_\_\_\_

NOTE BOOK \_\_\_\_\_

CADD FILE NAME \_\_\_\_\_

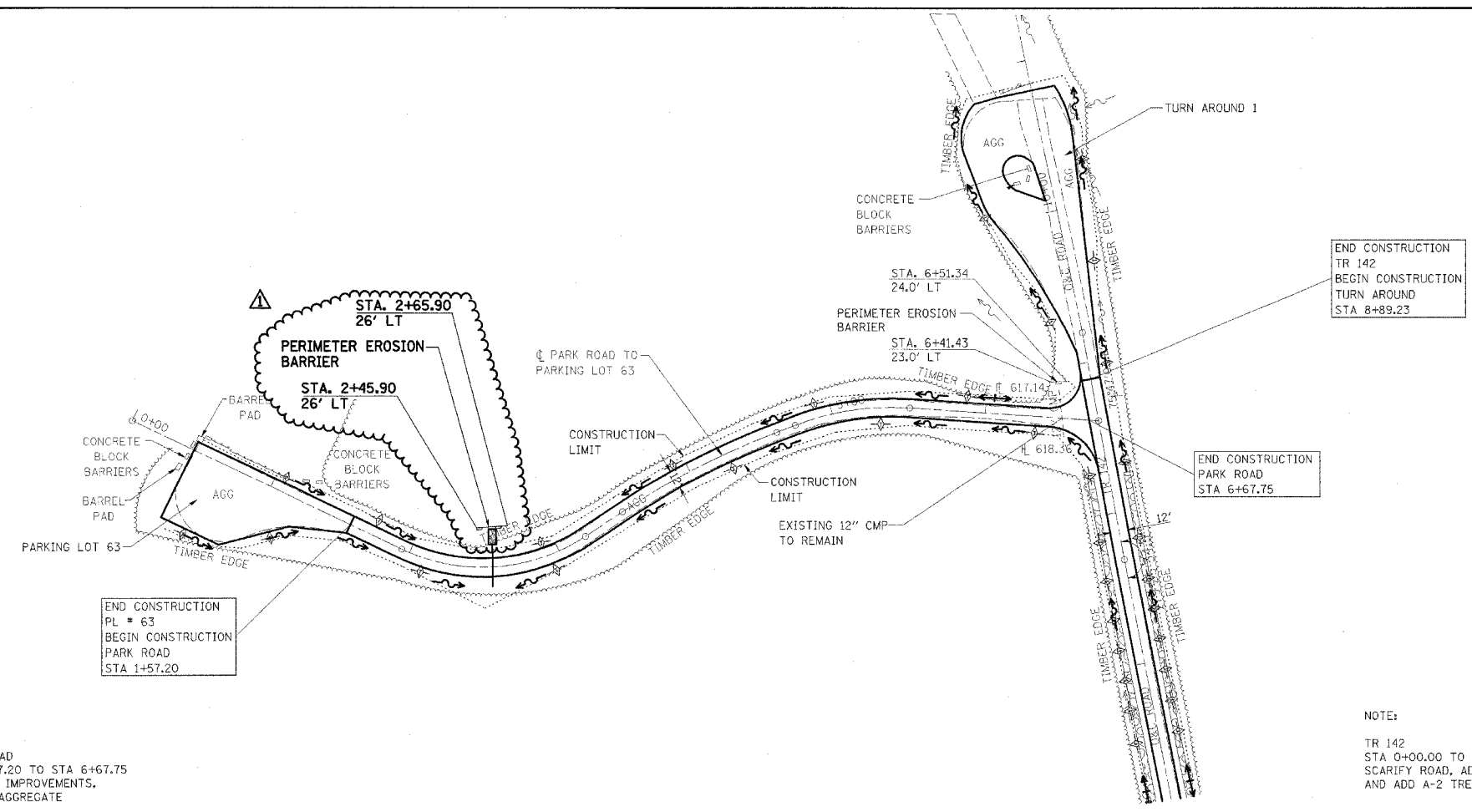
DATE	BY

PROFILE

NO. \_\_\_\_\_

NOTE BOOK \_\_\_\_\_

STRUCTURE NOTATION SHEET \_\_\_\_\_



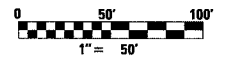
NOTE:

PARK ROAD  
 STA 1+57.20 TO STA 6+67.75  
 SURFACE IMPROVEMENTS,  
 ADD 3" AGGREGATE

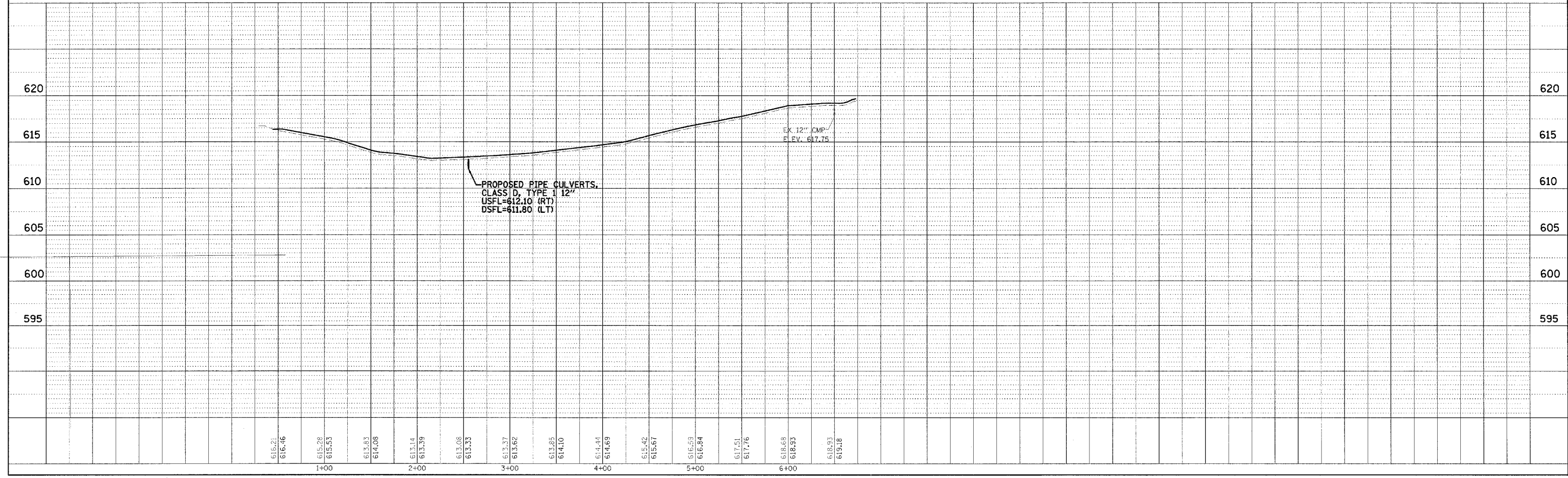
NOTE:

TR 142  
 STA 0+00.00 TO STA 8+89.23  
 SCARIFY ROAD, ADD 3" AGGREGATE  
 AND ADD A-2 TREATMENT

REVISIONS TO PARK ROADS AND PARKING LOTS SHOWN ON PREVIOUS PLAN SHEETS THAT DO NOT IMPACT EROSION CONTROL ARE NOT BALLOONED OR NOTED AS REVISIONS TO ELIMINATE CLUTTER AND CROWDING ON THE EROSION CONTROL SHEETS



▲ - REVISED BY FGI 11/23/2005

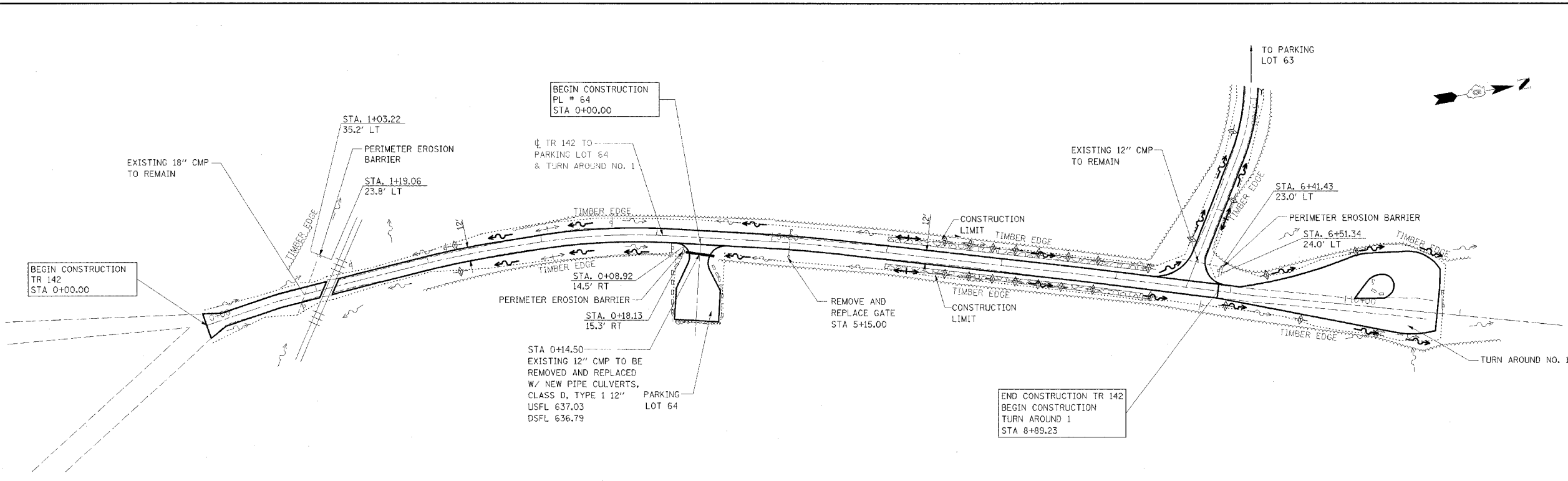


F.A. RTE.	SECTION	COUNTY	TOTAL SHEETS	SHEET NO.
*	**	***	310	146

STA. TO STA.

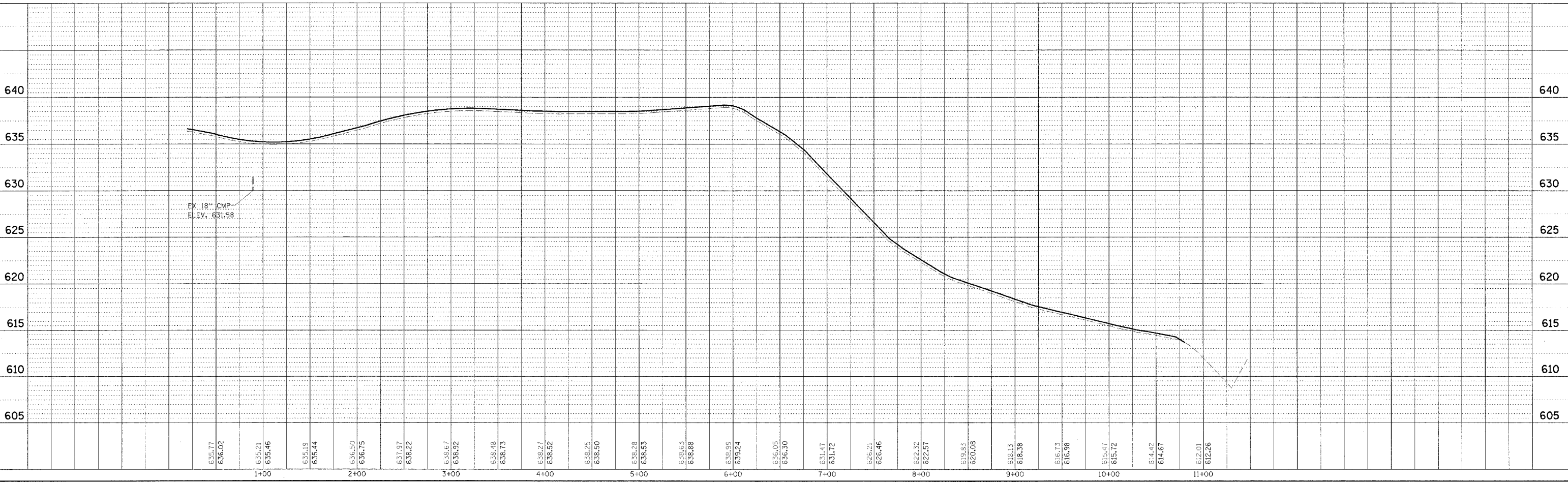
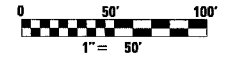
CONTRACT NO. 74155

- \* PARK ROADS
- \*\* SFWA PARK ROADS 2003-1
- \*\*\* MOULTRIE AND SHELBY



NOTE:  
 TR 142  
 STA 0+00.00 TO STA 8+89.23  
 SCARIFY ROAD, ADD 3" AGGREGATE  
 AND ADD A-2 TREATMENT

REVISIONS TO PARK ROADS AND PARKING LOTS SHOWN ON PREVIOUS PLAN SHEETS THAT DO NOT IMPACT EROSION CONTROL ARE NOT BALLOONED OR NOTED AS REVISIONS TO ELIMINATE CLUTTER AND CROWDING ON THE EROSION CONTROL SHEETS



KASKASKIA FISH & WILDLIFE UNIT EROSION CONTROL PLAN AND PROFILE, TR 142 TO PARKING LOT 64 & TURN AROUND NO. 1

DATE	BY

PLAN	REVISED	DATE	BY

DATE	BY

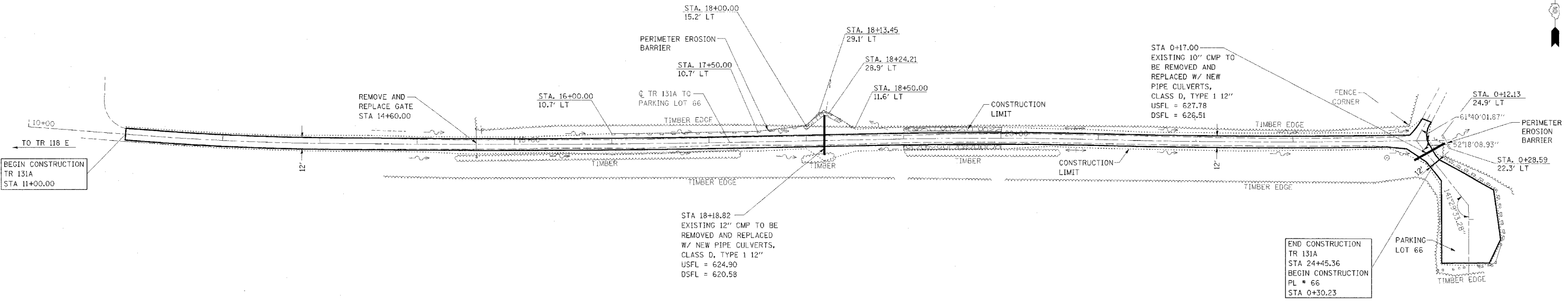
  

PROFILE	REVISED	DATE	BY

F.A. RTE.	SECTION	COUNTY	TOTAL SHEETS	SHEET NO.
*	**	***	310	147
STA. TO STA.				
CONTRACT NO. 74155				
<ul style="list-style-type: none"> <li>* PARK ROADS</li> <li>** SFWA PARK ROADS 2003-1</li> <li>*** MOULTRIE AND SHELBY</li> </ul>				

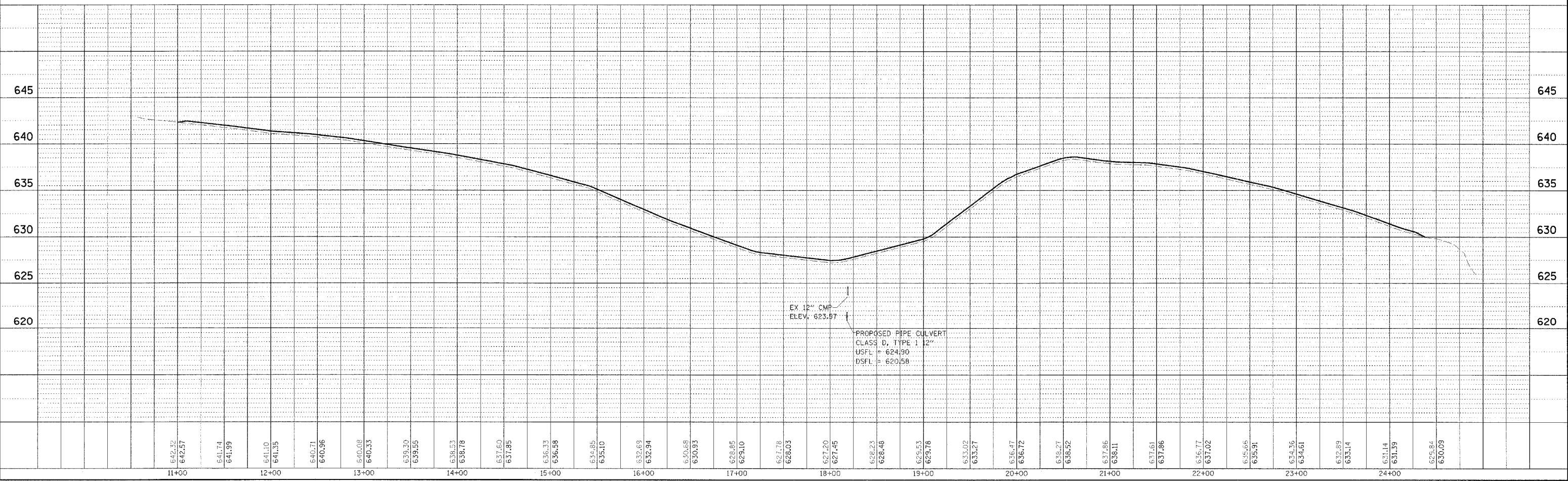
DATE	BY

DATE	BY



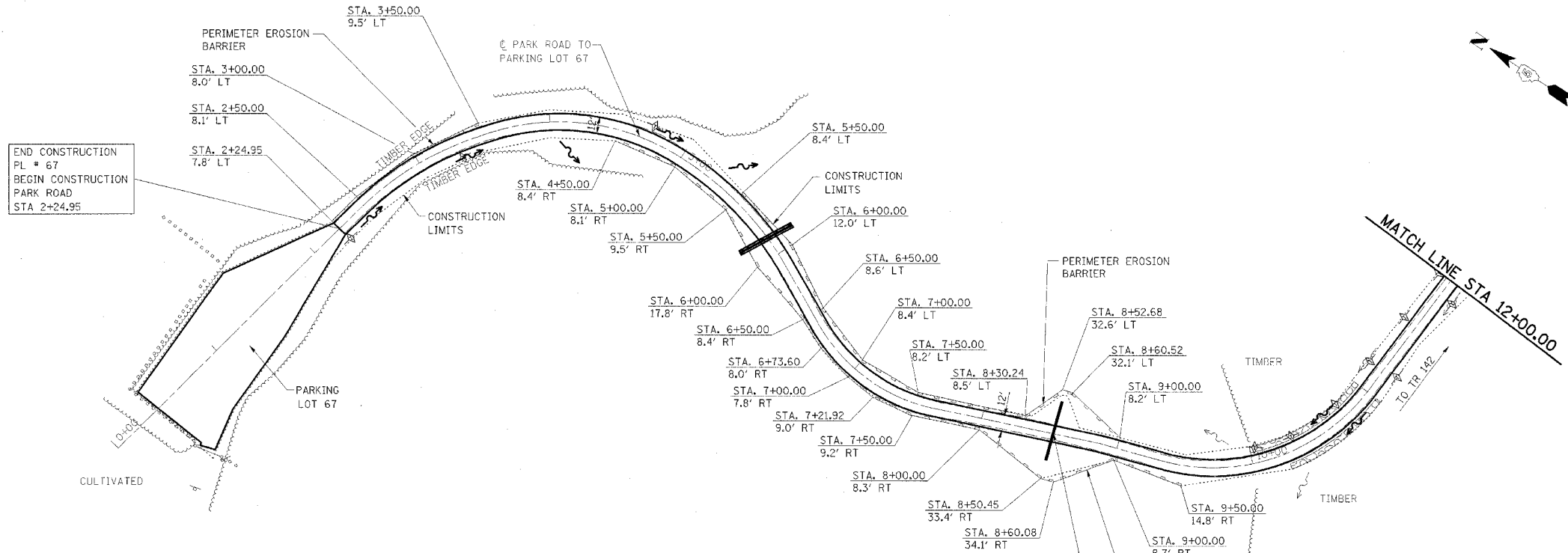
NOTE:  
TR 131A  
STA 11+00.00 TO STA 24+45.36  
SURFACE IMPROVEMENTS,  
ADD 3" AGGREGATE

REVISIONS TO PARK ROADS AND PARKING LOTS  
SHOWN ON PREVIOUS PLAN SHEETS THAT DO NOT  
IMPACT EROSION CONTROL ARE NOT BALLOONED  
OR NOTED AS REVISIONS TO ELIMINATE CLUTTER  
AND CROWDING ON THE EROSION CONTROL SHEETS



KASKASKIA FISH & WILDLIFE UNIT EROSION CONTROL PLAN AND PROFILE, TR 131A TO PARKING LOT 66

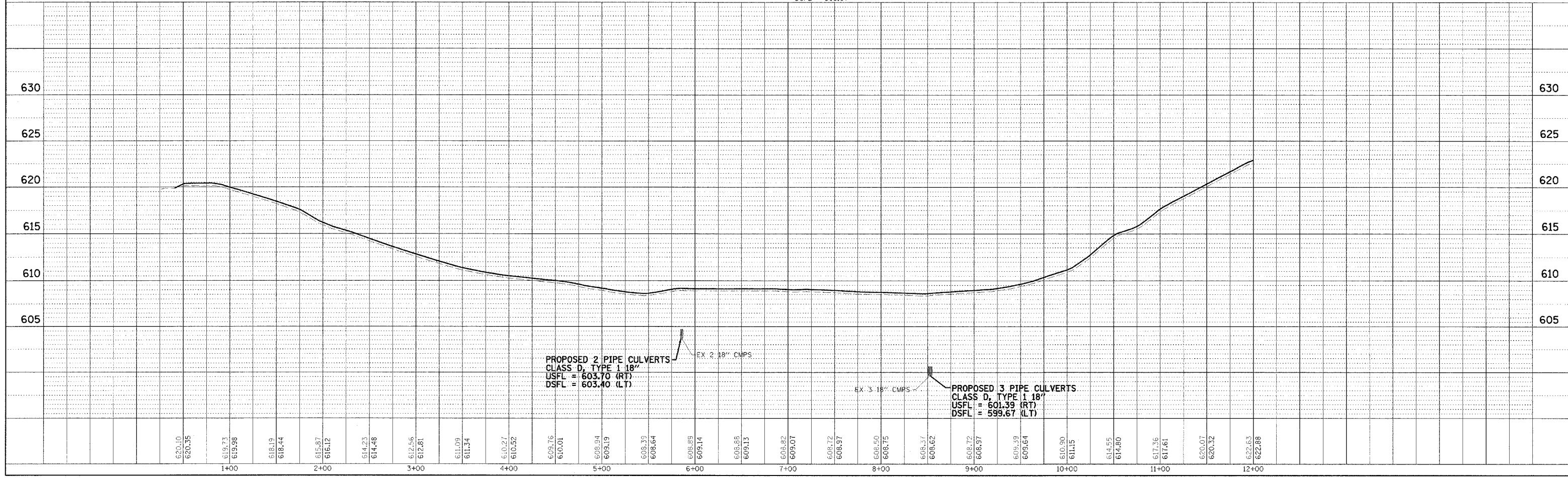
F.A. RTE.	SECTION	COUNTY	TOTAL SHEETS	SHEET NO.
*	**	***	310	148
STA. TO STA.				
CONTRACT NO. 74155				
* PARK ROADS				
** SFWA PARK ROADS 2003-1				
*** MOULTRIE AND SHELBY				



NOTE:  
 PARK ROAD  
 STA 2+24.95 TO STA 34+50.00  
 SURFACE IMPROVEMENTS.  
 ADD 3" AGGREGATE

STA 8+52.68  
 EXISTING 12" CMP TO BE  
 REMOVED AND REPLACED  
 W/ NEW PIPE CULVERTS,  
 CLASS D, TYPE 1 12"  
 USFL = 601.39  
 DSFL = 599.67

REVISIONS TO PARK ROADS AND PARKING LOTS  
 SHOWN ON PREVIOUS PLAN SHEETS THAT DO NOT  
 IMPACT EROSION CONTROL ARE NOT BALLOONED  
 OR NOTED AS REVISIONS TO ELIMINATE CLUTTER  
 AND CROWDING ON THE EROSION CONTROL SHEETS



KASKASKIA FISH & WILDLIFE UNIT EROSION CONTROL PLAN AND PROFILE, PARK ROAD TO PARKING LOT 67

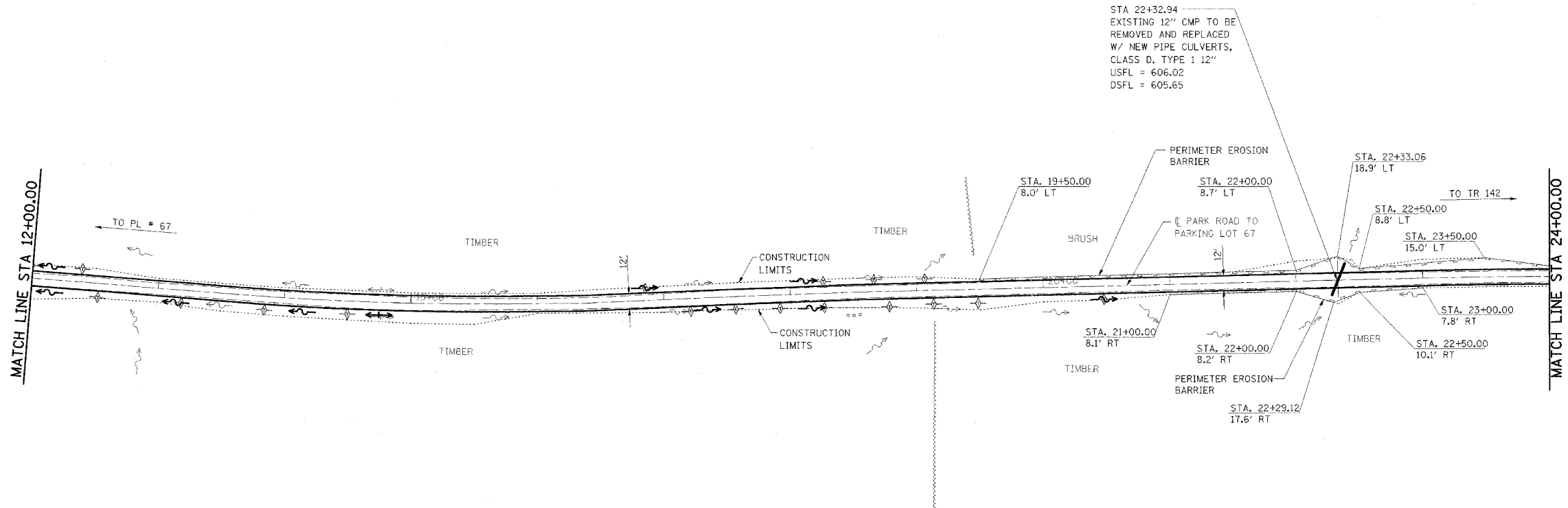
DATE	BY	NO.	NO.

DATE	BY	NO.	NO.

F.A. RTE.	SECTION	COUNTY	TOTAL SHEETS	SHEET NO.
*	**	***	310	149
STA. TO STA.			CONTRACT NO. 74155	
<ul style="list-style-type: none"> <li>* PARK ROADS</li> <li>** SFWA PARK ROADS 2003-1</li> <li>*** MOULTRIE AND SHELBY</li> </ul>				

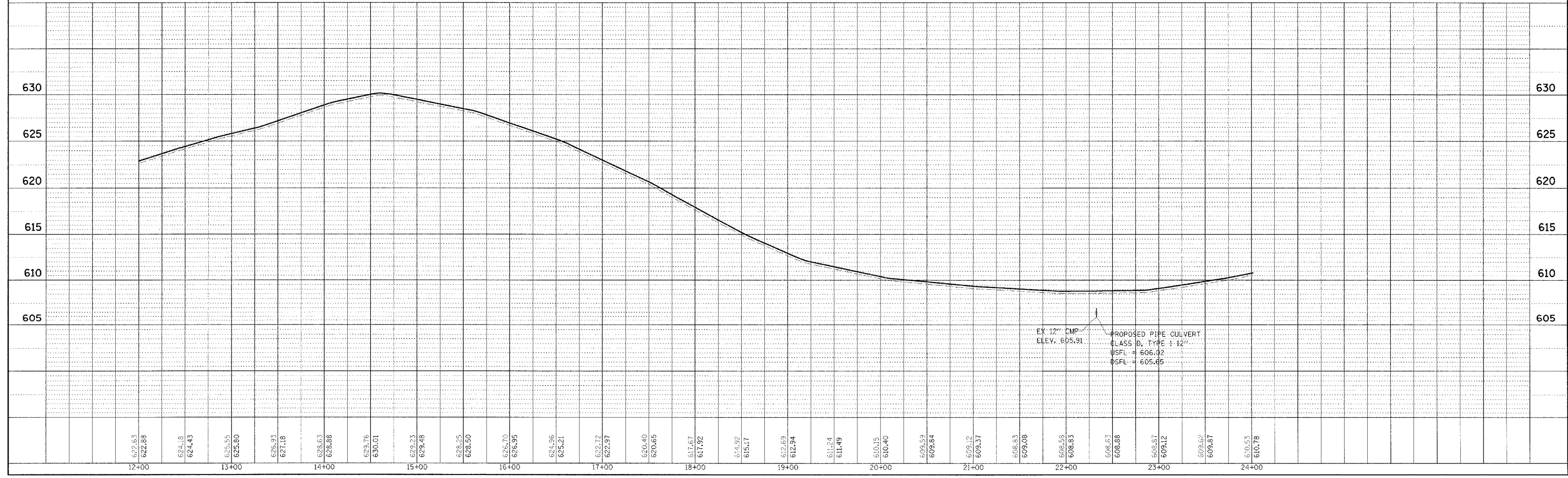
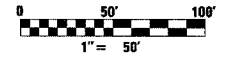
DATE	BY

DATE	BY



NOTE:  
 PARK ROAD  
 STA 2+24.95 TO STA 34+50.00  
 SURFACE IMPROVEMENTS,  
 ADD 3" AGGREGATE

REVISIONS TO PARK ROADS AND PARKING LOTS SHOWN ON PREVIOUS PLAN SHEETS THAT DO NOT IMPACT EROSION CONTROL ARE NOT BALLOONED OR NOTED AS REVISIONS TO ELIMINATE CLUTTER AND CROWDING ON THE EROSION CONTROL SHEETS



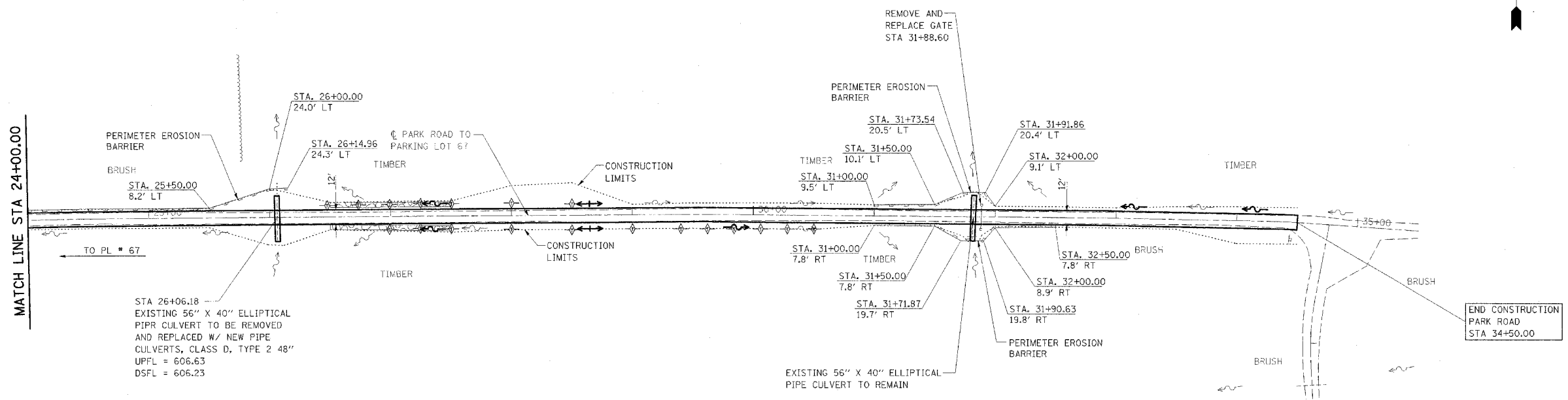
KASKASKIA FISH & WILDLIFE UNIT EROSION CONTROL PLAN AND PROFILE, PARK ROAD TO PARKING LOT 67

F.A. RTE.	SECTION	COUNTY	TOTAL SHEETS	SHEET NO.
*	**	***	310	150
STA. TO STA.				
CONTRACT NO. 74155				
<ul style="list-style-type: none"> <li>* PARK ROADS</li> <li>** SFWA PARK ROADS 2003-1</li> <li>*** MOULTRIE AND SHELBY</li> </ul>				



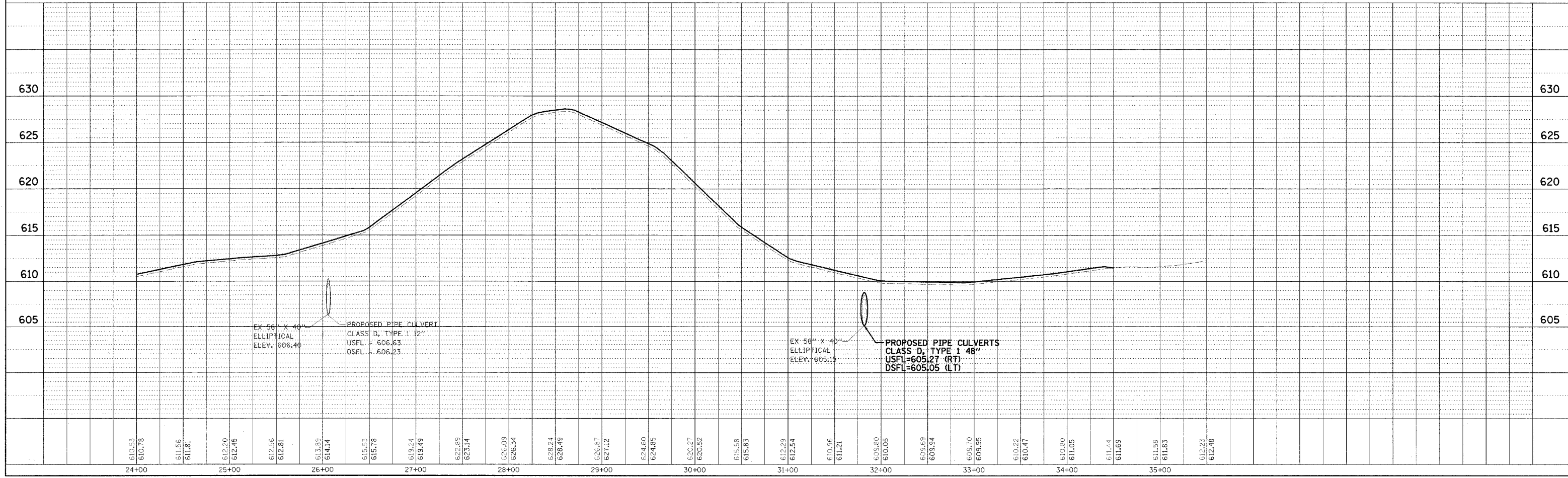
PLAN	DATE
REVISIONS	
PLOTTED	
CHECKED	
DATE	
NO.	

PROFILE	DATE
REVISIONS	
PLOTTED	
CHECKED	
DATE	
NO.	



NOTE:  
 PARK ROAD  
 STA 2+24.95 TO STA 34+50.00  
 SURFACE IMPROVEMENTS,  
 ADD 3" AGGREGATE

REVISIONS TO PARK ROADS AND PARKING LOTS SHOWN ON PREVIOUS PLAN SHEETS THAT DO NOT IMPACT EROSION CONTROL ARE NOT BALLOONED OR NOTED AS REVISIONS TO ELIMINATE CLUTTER AND CROWDING ON THE EROSION CONTROL SHEETS



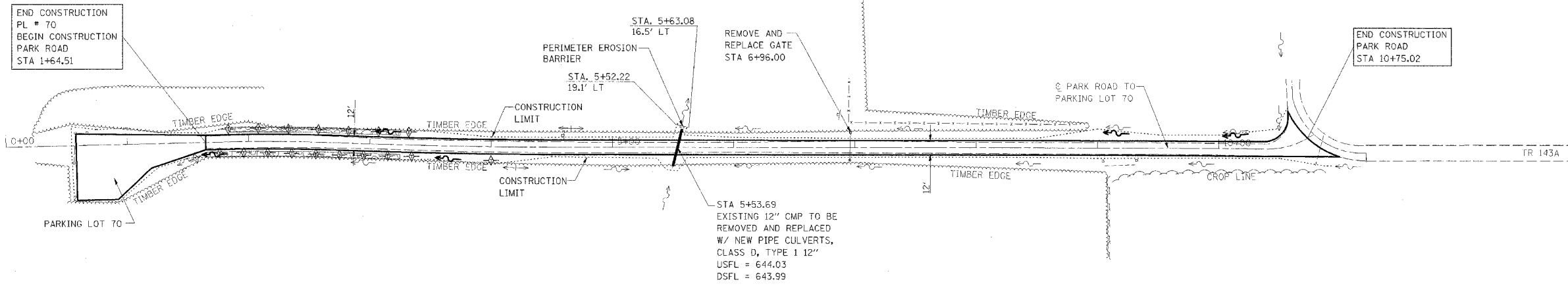
KASKASKIA FISH & WILDLIFE UNIT EROSION CONTROL PLAN AND PROFILE, PARK ROAD TO PARKING LOT 67



F.A. RTE.	SECTION	COUNTY	TOTAL SHEETS	SHEET NO.
*	**	***	310	151
STA. 1+64.51		TO STA. 10+75.02		
CONTRACT NO. 74155				
<ul style="list-style-type: none"> <li>* PARK ROADS</li> <li>** SFWA PARK ROADS 2003-1</li> <li>*** MOULTRIE AND SHELBY</li> </ul>				

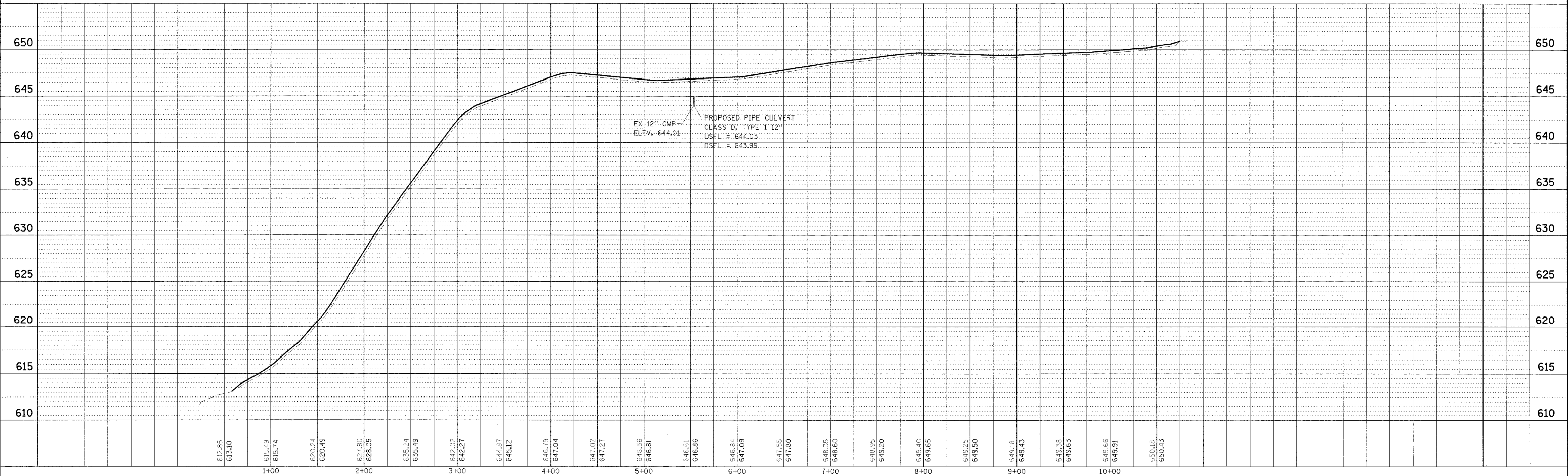
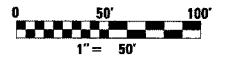
DATE	
BY	
CHECKED	
DESIGNED	
NOTED	
NO.	

DATE	
BY	
CHECKED	
DESIGNED	
NOTED	
NO.	



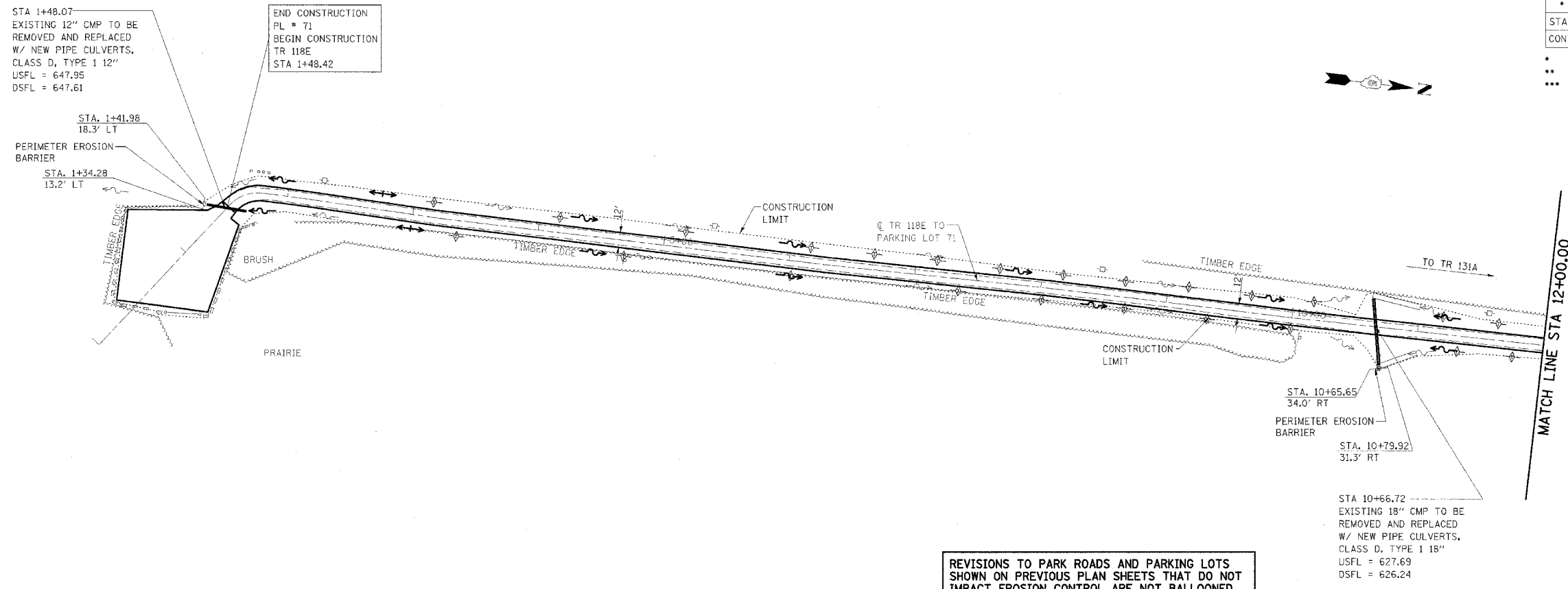
NOTE:  
 PARK ROAD  
 STA 1+64.51 TO STA 10+75.02  
 SURFACE IMPROVEMENTS,  
 ADD 3" AGGREGATE

REVISIONS TO PARK ROADS AND PARKING LOTS  
 SHOWN ON PREVIOUS PLAN SHEETS THAT DO NOT  
 IMPACT EROSION CONTROL ARE NOT BALLOONED  
 OR NOTED AS REVISIONS TO ELIMINATE CLUTTER  
 AND CROWDING ON THE EROSION CONTROL SHEETS

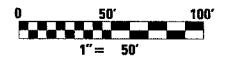


KASKASKIA FISH & WILDLIFE UNIT EROSION CONTROL PLAN AND PROFILE, PARK ROAD TO PARKING LOT 70

F.A. RTE.	SECTION	COUNTY	TOTAL SHEETS	SHEET NO.
*	**	***	310	152
STA. TO STA.				
CONTRACT NO. 74155				
<ul style="list-style-type: none"> <li>* PARK ROADS</li> <li>** SFWA PARK ROADS 2003-1</li> <li>*** MOULTRIE AND SHELBY</li> </ul>				



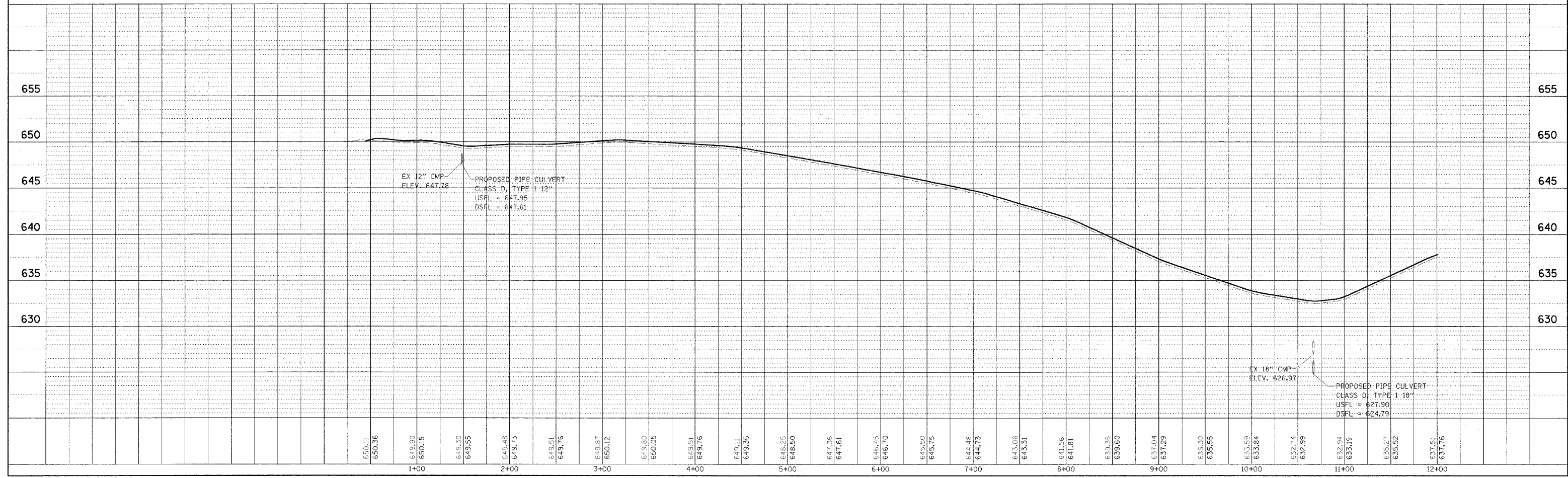
REVISIONS TO PARK ROADS AND PARKING LOTS SHOWN ON PREVIOUS PLAN SHEETS THAT DO NOT IMPACT EROSION CONTROL ARE NOT BALLOONED OR NOTED AS REVISIONS TO ELIMINATE CLUTTER AND CROWDING ON THE EROSION CONTROL SHEETS



NOTE:  
TR 118E  
STA 1+48.42 TO STA 21+62.57  
SURFACE IMPROVEMENTS,  
ADD 3" AGGREGATE

DATE	
BY	
PLANNED	
DRAWN	
CHECKED	
APPROVED	
NO.	
NO.	
NO.	
NO.	

DATE	
BY	
PROFILE	
DRAWN	
CHECKED	
APPROVED	
NO.	
NO.	
NO.	
NO.	



KASKASKIA FISH & WILDLIFE UNIT EROSION CONTROL PLAN AND PROFILE, TR 118E TO PARKING LOT 71

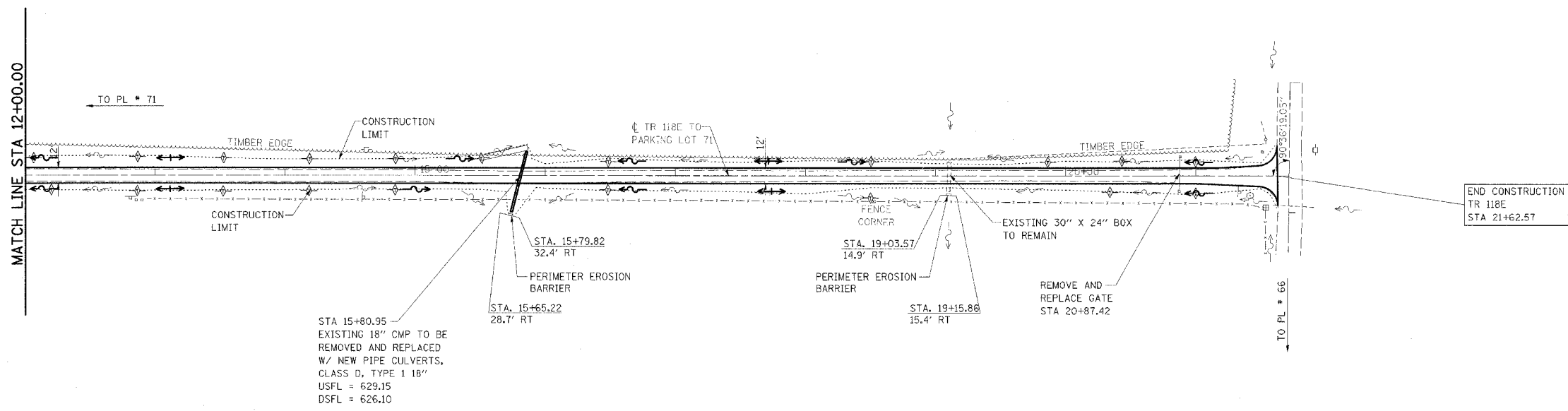


F.A. RTE.	SECTION	COUNTY	TOTAL SHEETS	SHEET NO.
*	**	***	310	153

STA. TO STA.  
CONTRACT NO. 74155

- \* PARK ROADS
- \*\* SFWA PARK ROADS 2003-1
- \*\*\* MOULTRIE AND SHELBY

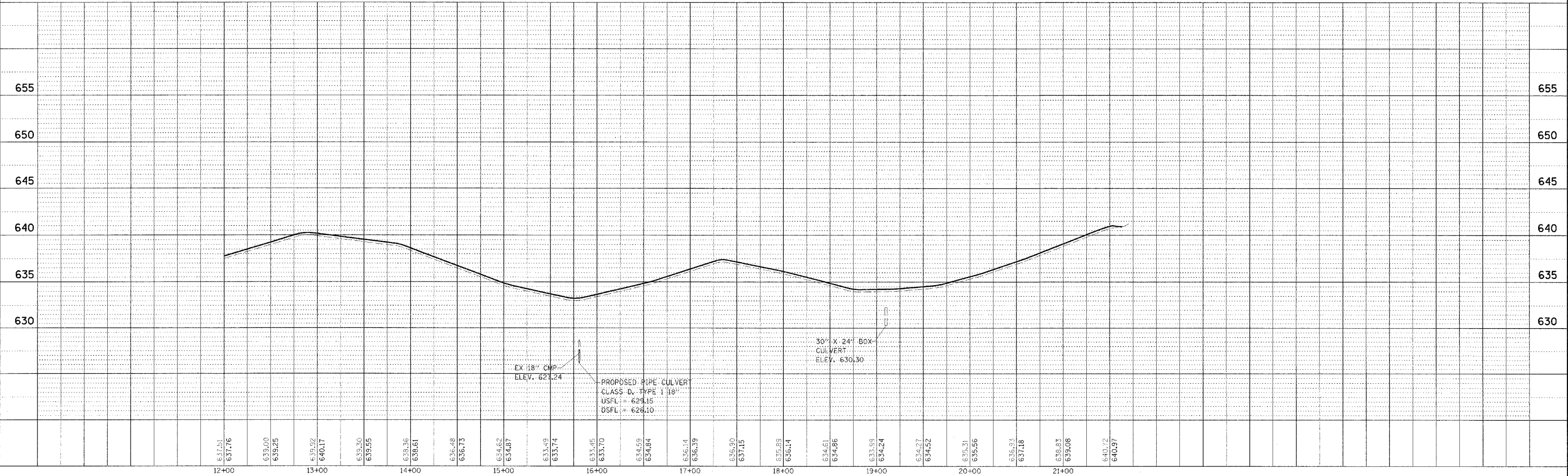
PLAN	NO.	DATE
REVISED		
NOTED		
REVISIONS		
BY		
DATE		



NOTE:  
TR 118E  
STA 1+48.42 TO STA 21+62.57  
SURFACE IMPROVEMENTS,  
ADD 3" AGGREGATE

REVISIONS TO PARK ROADS AND PARKING LOTS SHOWN ON PREVIOUS PLAN SHEETS THAT DO NOT IMPACT EROSION CONTROL ARE NOT BALLOONED OR NOTED AS REVISIONS TO ELIMINATE CLUTTER AND CROWDING ON THE EROSION CONTROL SHEETS

PROFILE	NO.	DATE
REVISED		
NOTED		
REVISIONS		
BY		
DATE		

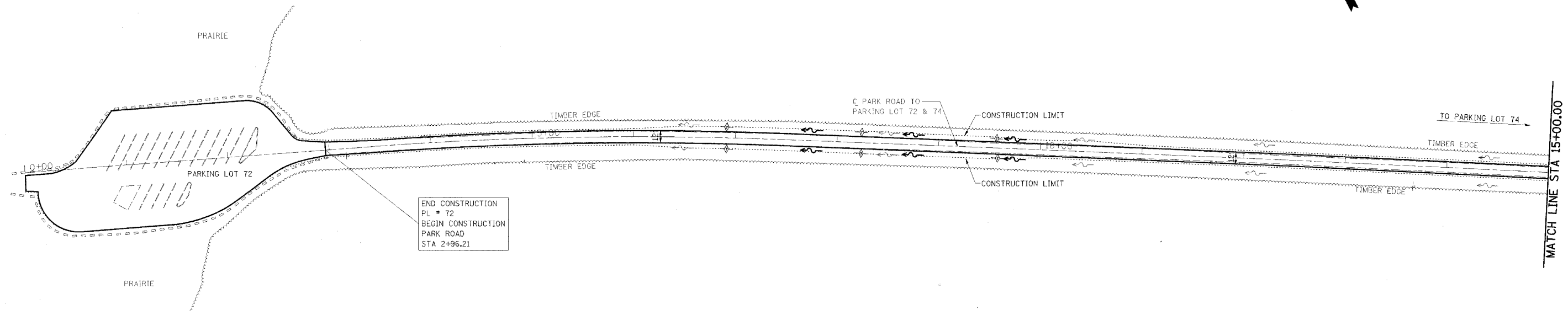


KASKASKIA FISH & WILDLIFE UNIT EROSION CONTROL PLAN AND PROFILE, TR 118E TO PARKING LOT 71

F.A. RTE.	SECTION	COUNTY	TOTAL SHEETS	SHEET NO.
*	**	***	310	154
STA. _____ TO STA. _____		CONTRACT NO. 74155		
<ul style="list-style-type: none"> <li>* PARK ROADS</li> <li>** SFWA PARK ROADS 2003-1</li> <li>*** MOULTRIE AND SHELBY</li> </ul>				

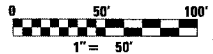


PLAN	BY	DATE
SURVEYED NOTED ALIGNED CHECKED ADJUSTED CHECKED NO. _____ NO. _____		

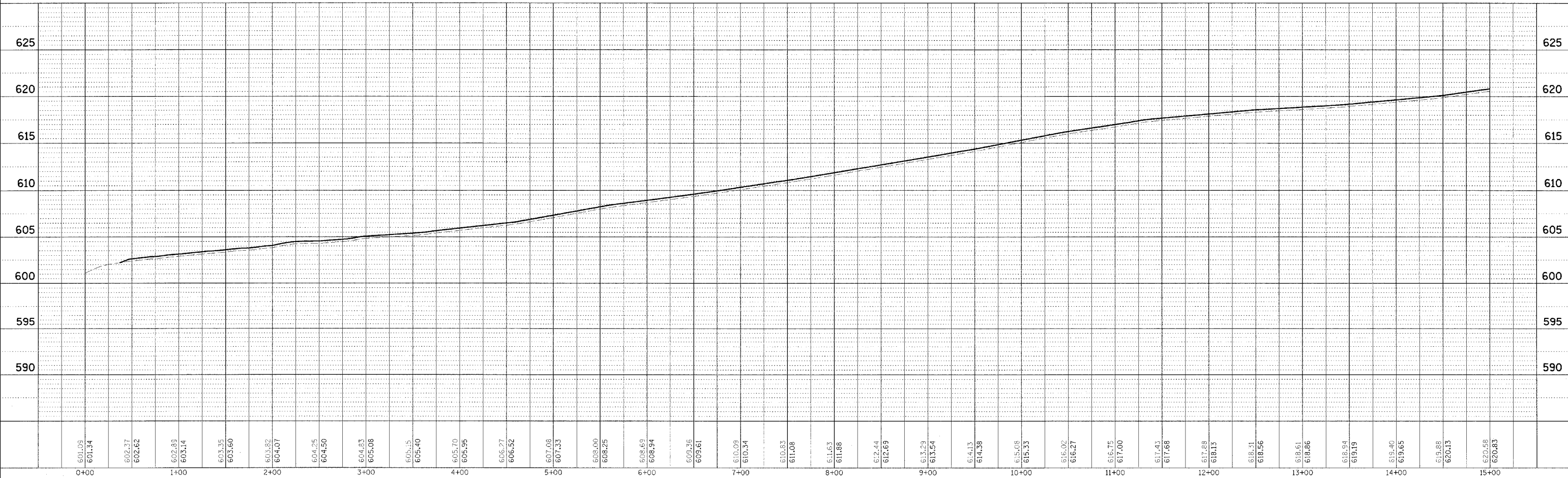


NOTE:  
 PARK ROAD  
 STA 0+00.00 TO STA 41+68.57  
 SCARIFY ROAD AND PARKING  
 LOT 72, ADD 3" AGGREGATE  
 AND ADD A-2 TREATMENT

REVISIONS TO PARK ROADS AND PARKING LOTS  
 SHOWN ON PREVIOUS PLAN SHEETS THAT DO NOT  
 IMPACT EROSION CONTROL ARE NOT BALLOONED  
 OR NOTED AS REVISIONS TO ELIMINATE CLUTTER  
 AND CROWDING ON THE EROSION CONTROL SHEETS



PROFILE	BY	DATE
SURVEYED GRADE'S CHECKED STRUCTURE NOTATIONS CHECKED NO. _____ NO. _____		

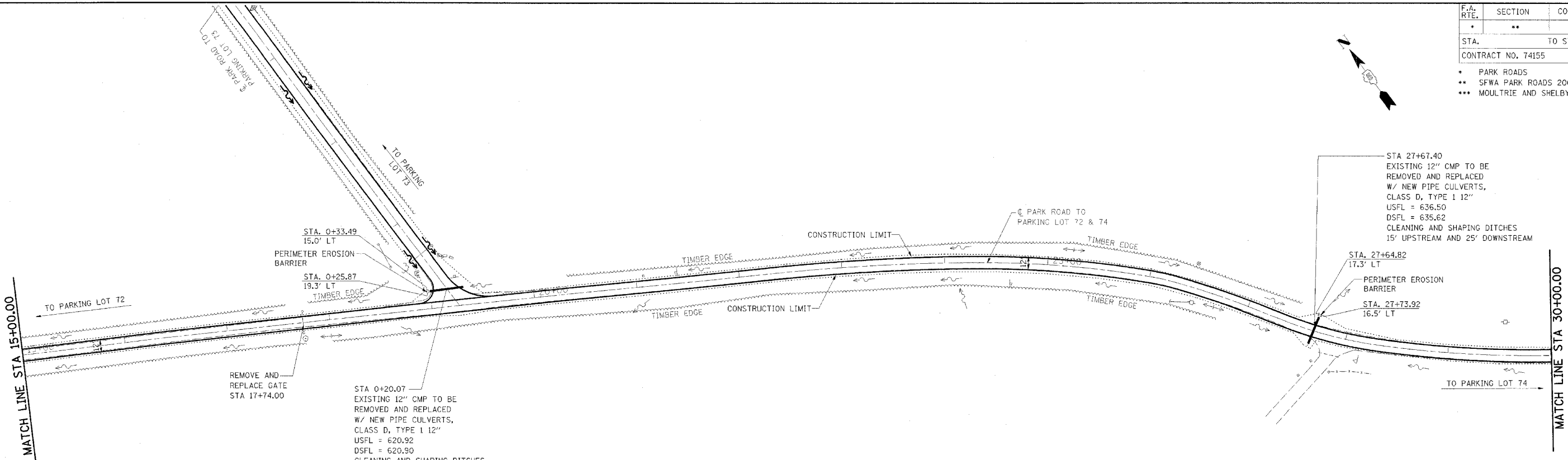


KASKASKIA FISH & WILDLIFE UNIT EROSION CONTROL PLAN AND PROFILE, PARK ROAD TO PARKING LOTS 72 & 74

F.A. RTE.	SECTION	COUNTY	TOTAL SHEETS	SHEET NO.
*	**	***	310	155
STA. TO STA.				
CONTRACT NO. 74155				
<ul style="list-style-type: none"> <li>* PARK ROADS</li> <li>** SFWA PARK ROADS 2003-1</li> <li>*** MOULTRIE AND SHELBY</li> </ul>				

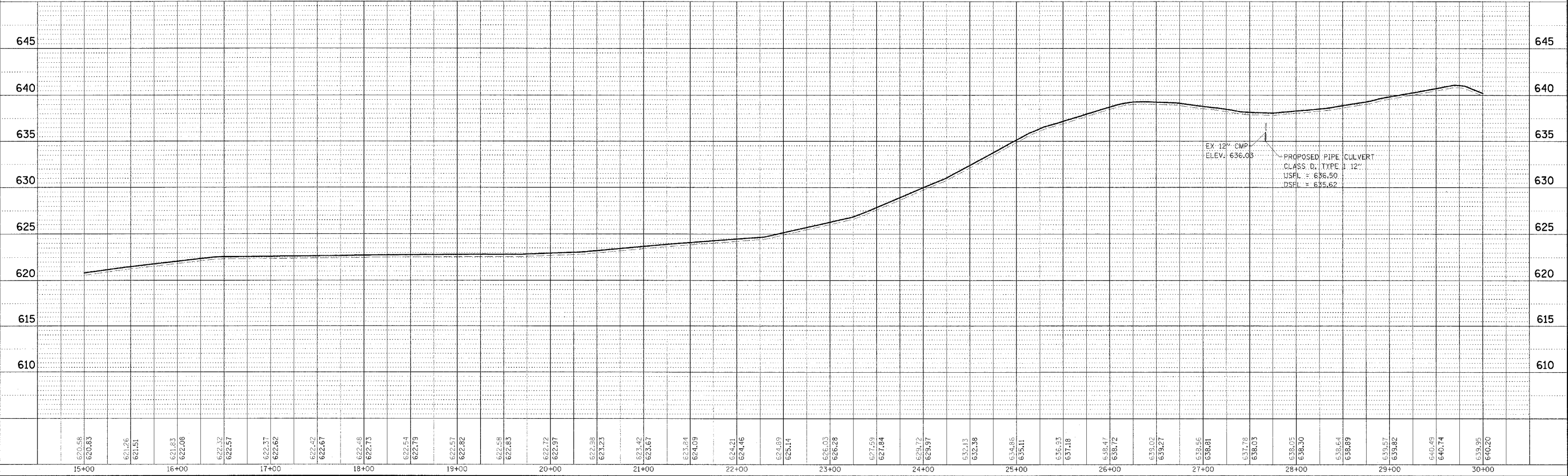
DATE	
BY	
PROJECT	
DESIGNED	
CHECKED	
DATE	
NO.	

DATE	
BY	
PROJECT	
DESIGNED	
CHECKED	
DATE	
NO.	



NOTE:  
 PARK ROAD  
 STA 0+00.00 TO STA 41+68.57  
 SCARIFY ROAD AND PARKING LOT 72, ADD 3" AGGREGATE AND ADD A-2 TREATMENT

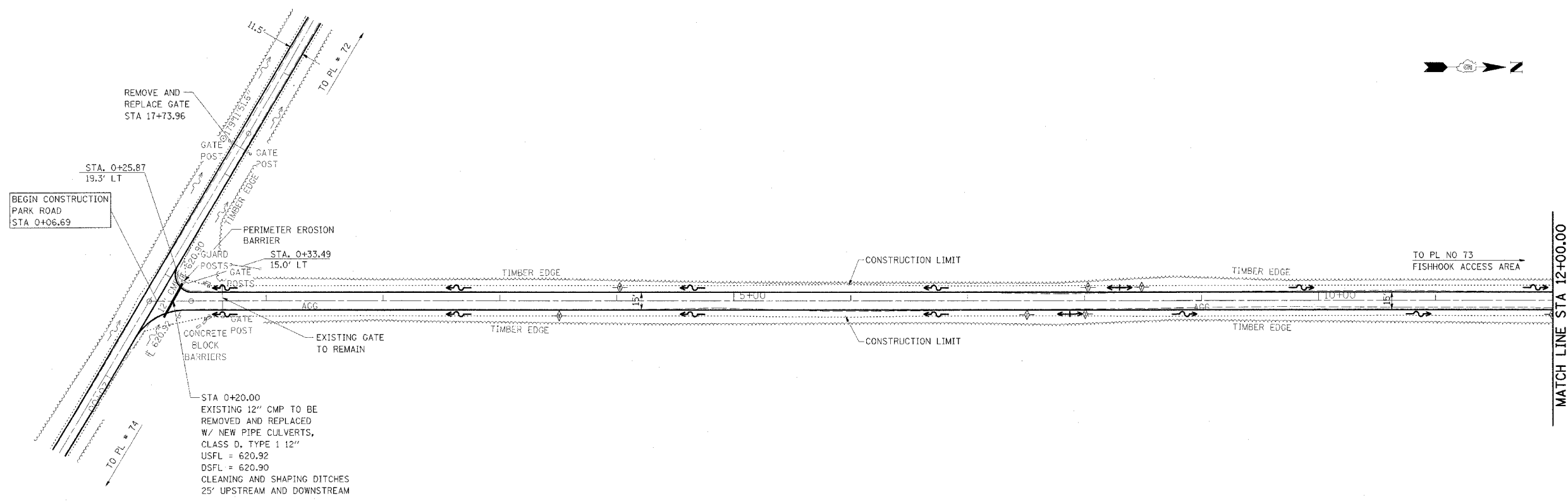
REVISIONS TO PARK ROADS AND PARKING LOTS SHOWN ON PREVIOUS PLAN SHEETS THAT DO NOT IMPACT EROSION CONTROL ARE NOT BALLOONED OR NOTED AS REVISIONS TO ELIMINATE CLUTTER AND CROWDING ON THE EROSION CONTROL SHEETS



KASKASKIA FISH & WILDLIFE UNIT EROSION CONTROL PLAN AND PROFILE, PARK ROAD TO PARKING LOTS 72 & 74



F.A. RTE.	SECTION	COUNTY	TOTAL SHEETS	SHEET NO.
*	**	***	310	157
STA. TO STA.				
CONTRACT NO. 74155				
<ul style="list-style-type: none"> <li>* PARK ROADS</li> <li>** SFWA PARK ROADS 2003-1</li> <li>*** MOULTRIE AND SHELBY</li> </ul>				



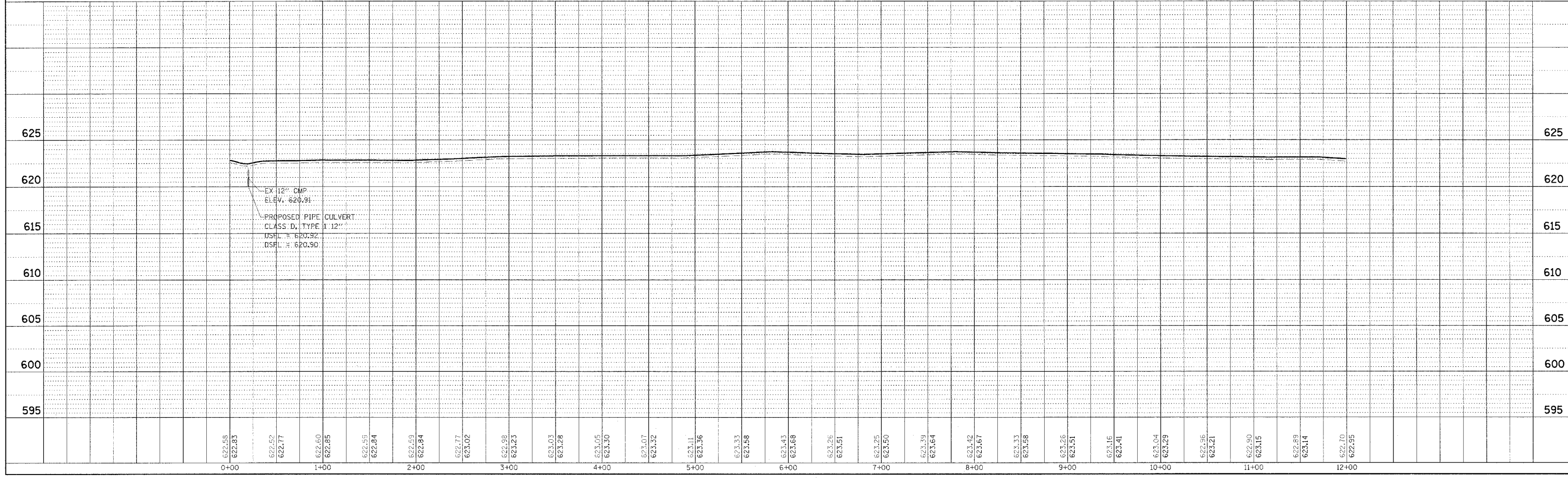
NOTE:  
 PARK ROAD  
 STA 0+06.69 TO STA 16+45.28  
 SURFACE IMPROVEMENTS.  
 ADD 3" AGGREGATE

REVISIONS TO PARK ROADS AND PARKING LOTS  
 SHOWN ON PREVIOUS PLAN SHEETS THAT DO NOT  
 IMPACT EROSION CONTROL ARE NOT BALLOONED  
 OR NOTED AS REVISIONS TO ELIMINATE CLUTTER  
 AND CROWDING ON THE EROSION CONTROL SHEETS



DATE	
BY	
CHECKED	
NO.	
DATE	
BY	
CHECKED	
NO.	
DATE	
BY	
CHECKED	
NO.	

DATE	
BY	
CHECKED	
NO.	
DATE	
BY	
CHECKED	
NO.	
DATE	
BY	
CHECKED	
NO.	



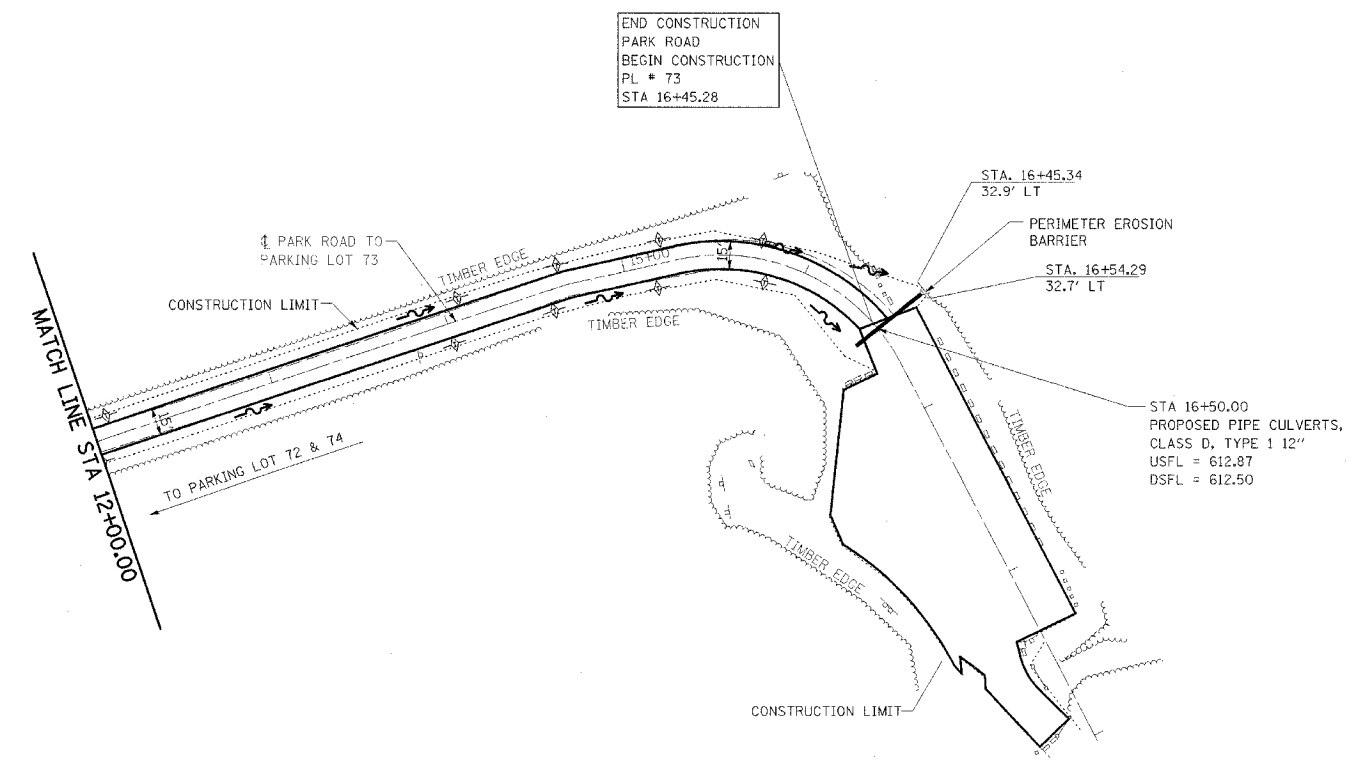
KASKASKIA FISH & WILDLIFE UNIT EROSION CONTROL PLAN AND PROFILE, PARK ROAD TO PARKING LOT 73

F.A. RTE.	SECTION	COUNTY	TOTAL SHEETS	SHEET NO.
*	**	***	310	158

STA. \_\_\_\_\_ TO STA. \_\_\_\_\_

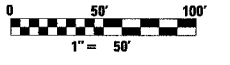
CONTRACT NO. 74155

- \* PARK ROADS
- \*\* SFWA PARK ROADS 2003-1
- \*\*\* MOULTRIE AND SHELBY



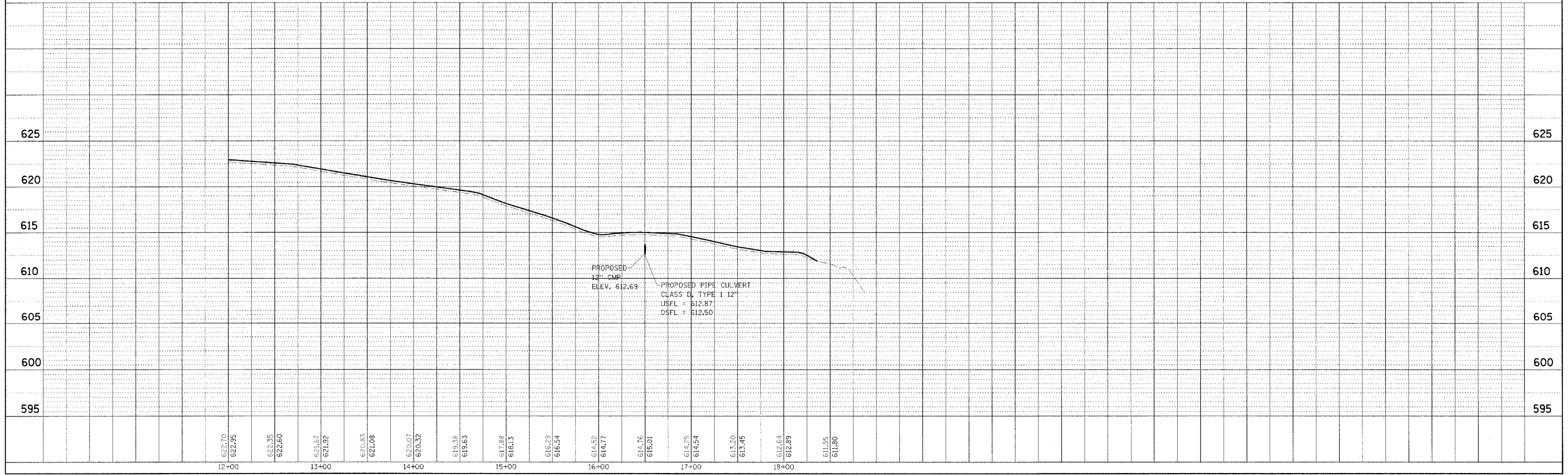
NOTE:  
 PARK ROAD  
 STA 0+06.69 TO STA 16+45.28  
 SURFACE IMPROVEMENTS,  
 ADD 3" AGGREGATE

REVISIONS TO PARK ROADS AND PARKING LOTS  
 SHOWN ON PREVIOUS PLAN SHEETS THAT DO NOT  
 IMPACT EROSION CONTROL ARE NOT BALLOONED  
 OR NOTED AS REVISIONS TO ELIMINATE CLUTTER  
 AND CROWDING ON THE EROSION CONTROL SHEETS



DATE	
BY	
REVISIONS	
PLANNED	
NOTED	
NO.	

DATE	
BY	
REVISIONS	
PLANNED	
NOTED	
NO.	



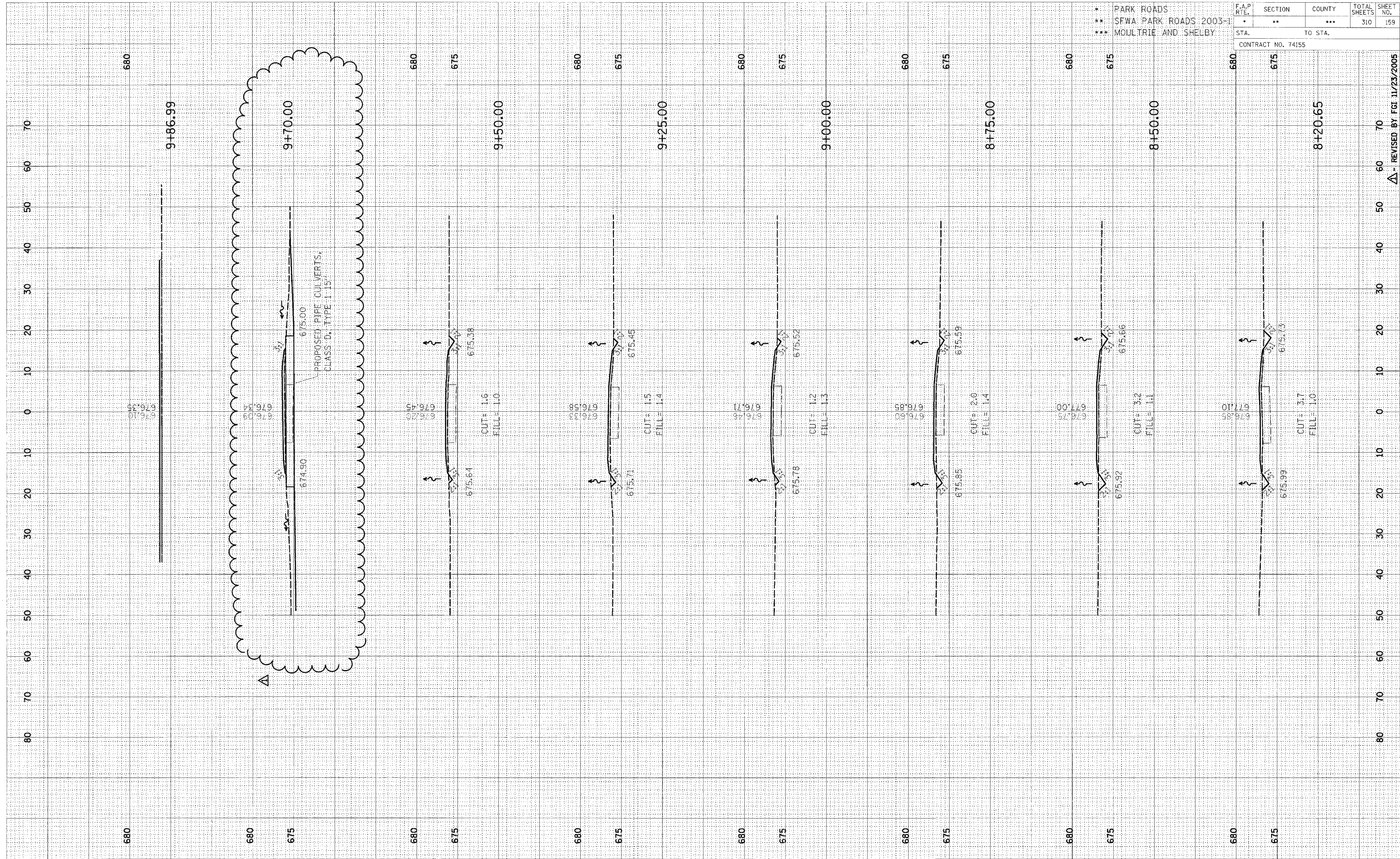


DATE	
BY	
REVISION	
NO.	
AREAS CHECKED	
AREAS	
NOTE BOOK	
TEMPLATE	
FLIPPED	
SURVEY	
FIN.	

DATE	
BY	
REVISION	
NO.	
AREAS CHECKED	
AREAS	
NOTE BOOK	
TEMPLATE	
FLIPPED	
SURVEY	
ORIGINAL	

\* PARK ROADS  
 \*\* SFWA PARK ROADS 2003-1  
 \*\*\* MOULTRIE AND SHELBY

F.A.P. RTE.	SECTION	COUNTY	TOTAL SHEETS	SHEET NO.
*	**	***	310	159
STA.		TO STA.		
CONTRACT NO. 74155				



REVISOR: FGI 11/23/2005

CROSS SECTION, PARK ROAD TO MARGARET GUZY POTHOLE WETLAND RESERVE, STA 8+20.65 TO STA 9+86.99

FINAL	REVISIONS	DATE
SURVEY	NOTED	
NOTE BOOK	TEMPLATE	
AREAS	AREAS CHECKED	
NO.		

ORIGINAL	DATE
SURVEY	
NOTE BOOK	
AREAS	
AREAS CHECKED	
NO.	

* PARK ROADS	F.A. RTE.	SECTION	COUNTY	TOTAL SHEETS	SHEET NO.
** SFWA PARK ROADS 2003-1	•	**	***	310	160
*** MOULTRIE AND SHELBY					
STA.	TO STA.		CONTRACT NO. 74155		



CROSS SECTION, OKAW, TOWNSHIP ROAD 89 TO PARKING LOT 2, STA 9+81.93 TO STA 12+50.00



FINAL  
SURVEY  
NOTE BOOK  
NO. \_\_\_\_\_

ORIGINAL  
SURVEY  
NOTE BOOK  
NO. \_\_\_\_\_

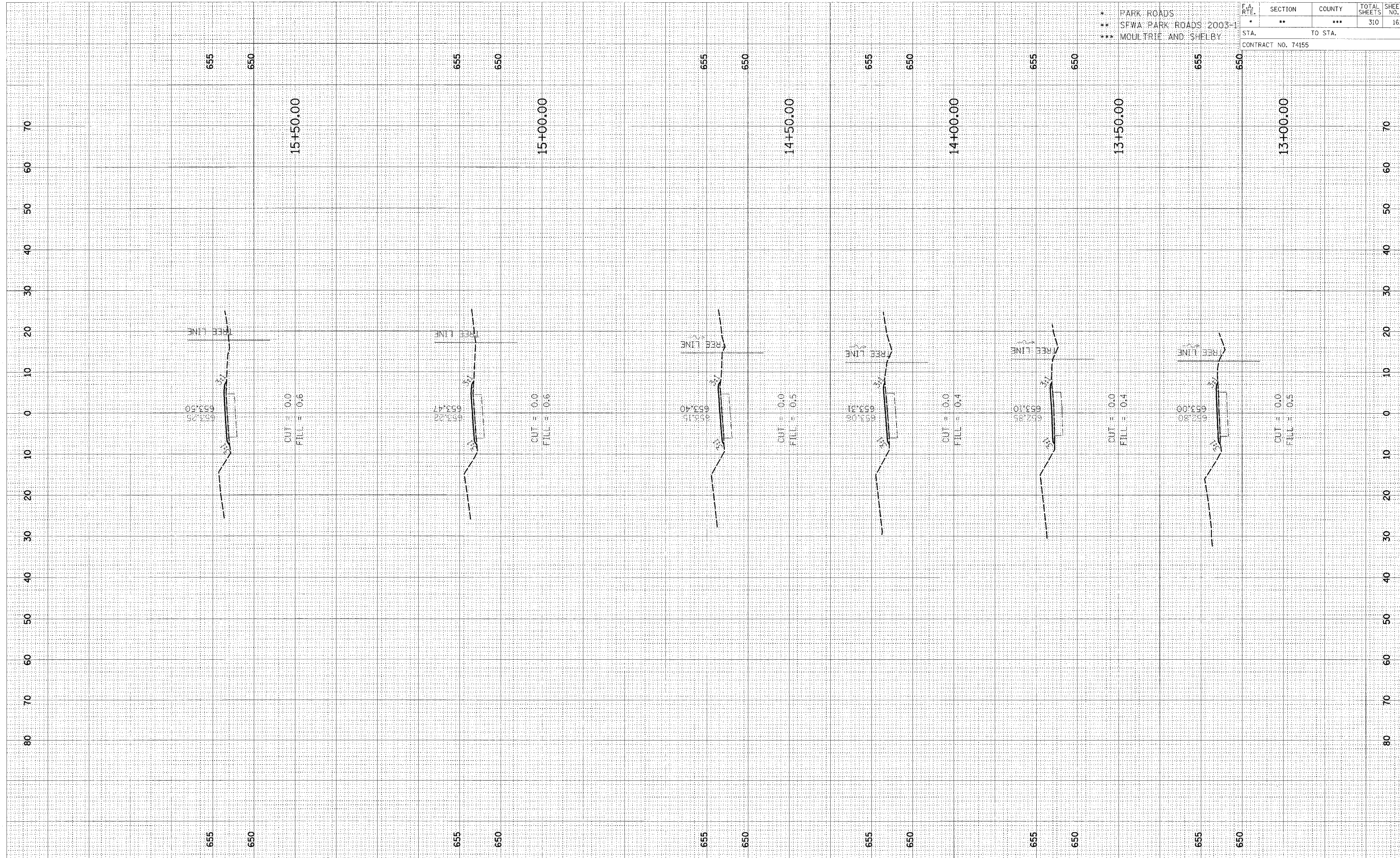
DATE

DATE

PROJECT  
PLOTTED  
AREAS  
CHECKED

PROJECT  
PLOTTED  
AREAS  
CHECKED

PROJECT  
PLOTTED  
AREAS  
CHECKED



- \* PARK ROADS
- \*\* SFWA PARK ROADS 2003-1
- \*\*\* MOULTRIE AND SHELBY

F.A. RTE.	SECTION	COUNTY	TOTAL SHEETS	SHEET NO.
*	**	***	310	161


CONTRACT NO. 74155

CROSS SECTION, OKAW, TOWNSHIP ROAD 89 TO PARKING LOT 2, STA 13+00.00 TO STA 15+50.00

FINAL	DATE
DESIGNED	BY
PLOTTED	
NOTE BOOK	
NO.	

ORIGINAL	DATE
SURVEY	BY
NOTE BOOK	
NO.	

* PARK ROADS	F.A. RTE.	SECTION	COUNTY	TOTAL SHEETS	SHEET NO.
** SFWA PARK ROADS 2003-1	•	**	***	310	162
*** MOULTRIE AND SHELBY	STA.	TO STA.			
CONTRACT NO. 74155					



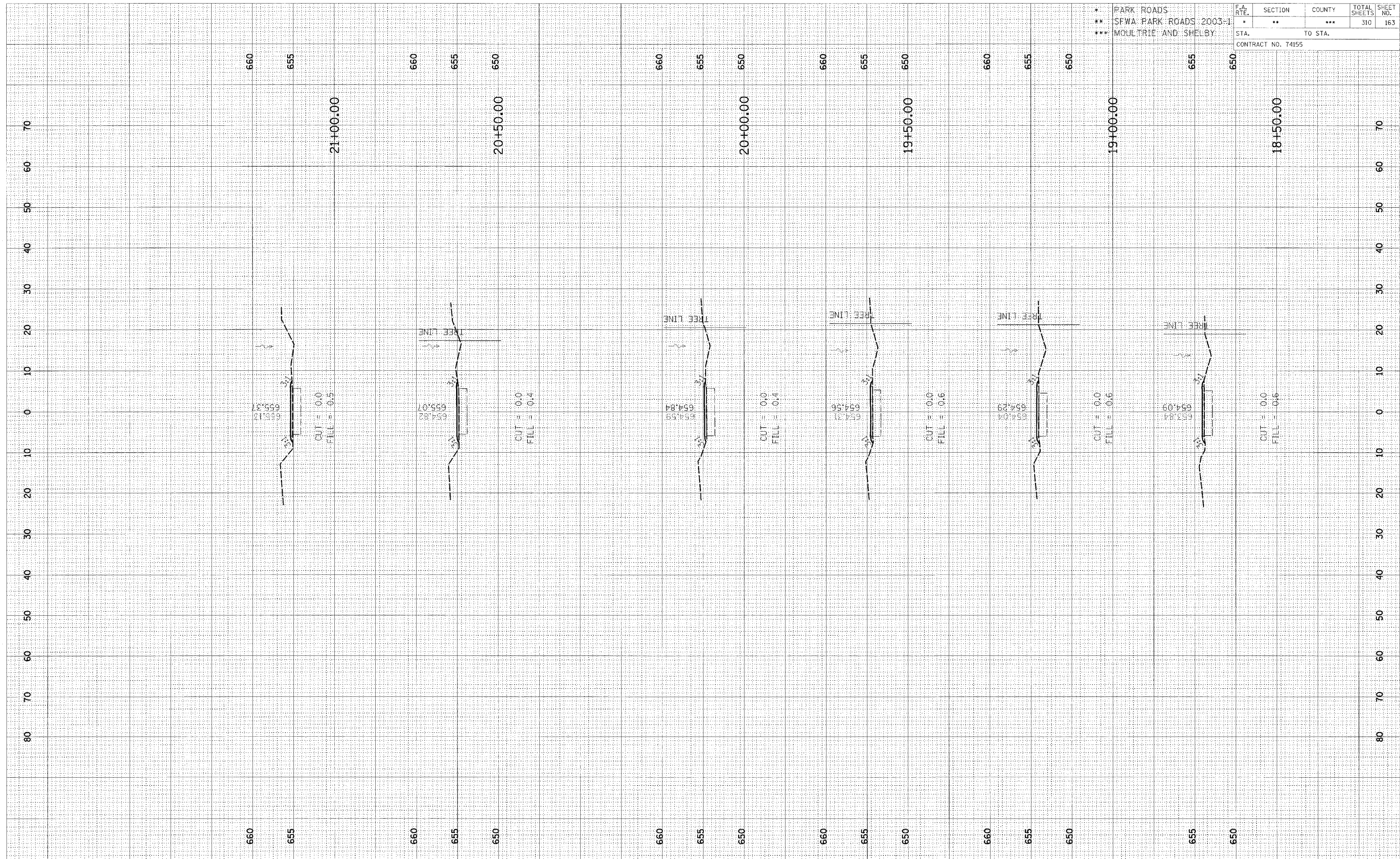
CROSS SECTION, OKAW, TOWNSHIP ROAD 89 TO PARKING LOT 2, STA 16+00.00 TO STA 18+00.00



FINAL	REVISIONS	DATE
SURVEY	PLOTTED	
NOTE BOOK	TEMPLATE	
NO.	AREAS	CHECKED

ORIGINAL	DATE
SURVEY	
NOTE BOOK	
NO.	AREAS
	CHECKED

* PARK ROADS	F.A. RTE.	SECTION	COUNTY	TOTAL SHEETS	SHEET NO.
** SFWA PARK ROADS 2003-1	*	**	***	310	163
*** MOULTRIE AND SHELBY					
STA.	TO STA.				
CONTRACT NO. 74155					



CROSS SECTION, OKAW, TOWNSHIP ROAD 89 TO PARKING LOT 2, STA 18+50.00 TO STA 21+00.00


FINISHED  
 SURVEY  
 NOTE BOOK  
 NO. \_\_\_\_\_  
 AREAS CHECKED \_\_\_\_\_

ORIGINAL  
 SURVEY  
 NOTE BOOK  
 NO. \_\_\_\_\_  
 AREAS CHECKED \_\_\_\_\_

\* PARK ROADS  
 \*\* SPWA PARK ROADS 2003-1  
 \*\*\* MOULTRIE AND SHELBY

F.A. RTE.	SECTION	COUNTY	TOTAL SHEETS	SHEET NO.
*	**	***	310	164

CONTRACT NO. 74155



CROSS SECTION, OKAW, TOWNSHIP ROAD 89 TO PARKING LOT 2, STA 21+50.00 TO STA 24+50.00




FINAL SURVEY  
 CHECKED BY: \_\_\_\_\_  
 DATE: \_\_\_\_\_  
 ORIGINAL SURVEY  
 CHECKED BY: \_\_\_\_\_  
 DATE: \_\_\_\_\_

ORIGINAL SURVEY  
 CHECKED BY: \_\_\_\_\_  
 DATE: \_\_\_\_\_  
 ORIGINAL SURVEY  
 CHECKED BY: \_\_\_\_\_  
 DATE: \_\_\_\_\_

\* PARK ROADS  
 \*\* SFWA PARK ROADS 2003-1  
 \*\*\* MOULTRIE AND SHELBY

F.A. RTE.	SECTION	COUNTY	TOTAL SHEETS	SHEET NO.
*	**	***	310	165

STA. \_\_\_\_\_ TO STA. \_\_\_\_\_  
 CONTRACT NO. 74155

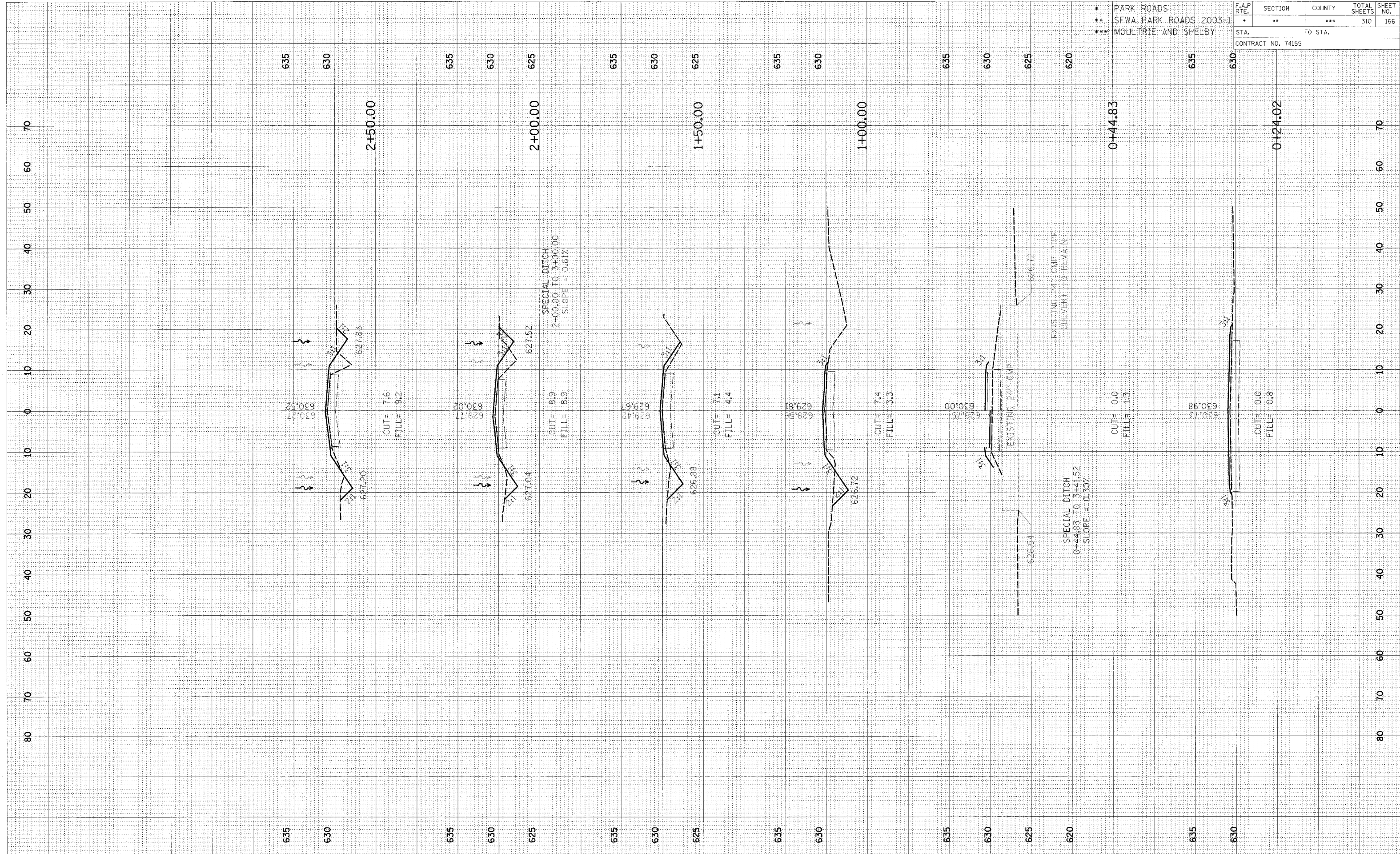


CROSS SECTION, OKAW, TOWNSHIP ROAD 89 TO PARKING LOT 2, STA 25+00.00 TO STA 25+10.95

FINI	REVISIONS	DATE
SURVEY	PLANNED	
NOTE BOOK	TEMPLATE	
AREAS	CHECKED	
NO.		

ORIGINAL	DATE
SURVEY	
NOTE BOOK	
AREAS	
CHECKED	
NO.	

F.A.P. RTE.	SECTION	COUNTY	TOTAL SHEETS	SHEET NO.
*	**	***	310	166
STA.		TO STA.		
CONTRACT NO. 74155				



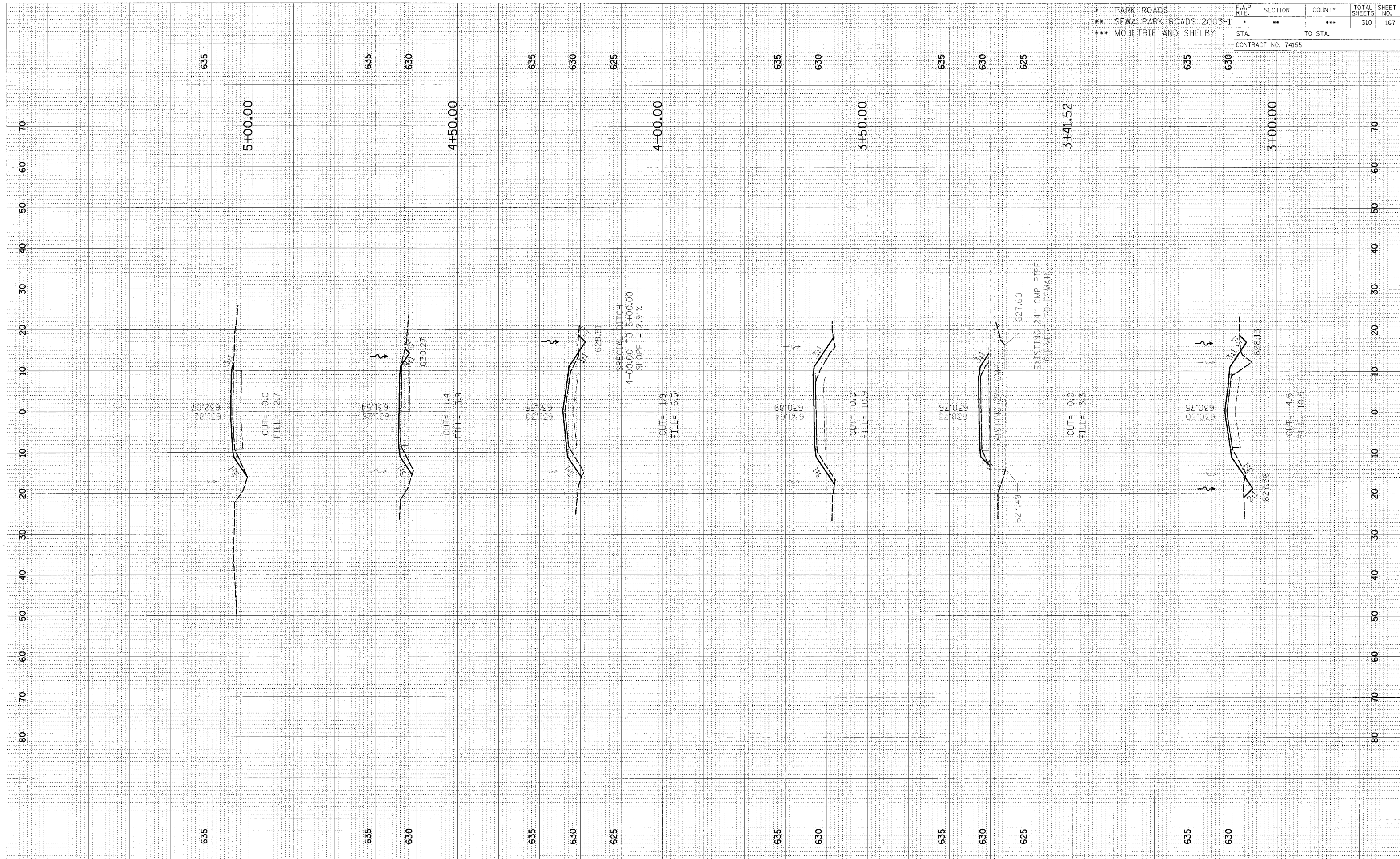
CROSS SECTION, OKAW, PARK HEADQUARTERS RD TO PARKING LOT 3 STA 0+24.02 TO STA 2+50.00



FINAL SURVEY	NO. _____
REVISIONS	NO. _____
DATE	_____
BY	_____
NOTE BOOK	NO. _____
AREAS CHECKED	_____

ORIGINAL SURVEY	NO. _____
REVISIONS	NO. _____
DATE	_____
BY	_____
NOTE BOOK	NO. _____
AREAS CHECKED	_____

F.A.P. RTE.	SECTION	COUNTY	TOTAL SHEETS	SHEET NO.
*	**	***	310	167
STA.		TO STA.		
CONTRACT NO. 74155				



CROSS SECTION, OKAW, PARK HEADQUARTERS RD TO PARKING LOT 3 STA 3+00.00 TO STA 5+50.00


FINAL SURVEY	DATE
REGISTERED	BY
PLATTED	DATE
NOTE BOOK	NO.
TEMP. PLAT	AREAS CHECKED
AREAS	
CHECKED	

ORIGINAL SURVEY	DATE
REGISTERED	BY
PLATTED	DATE
NOTE BOOK	NO.
TEMP. PLAT	AREAS CHECKED
AREAS	
CHECKED	

\* PARK ROADS  
 \*\* SEWA PARK ROADS 2003-1  
 \*\*\* MOULTRIE AND SHELBY

F.A.P. RTE.	SECTION	COUNTY	TOTAL SHEETS	SHEET NO.
*	**	***	310	168

CONTRACT NO. 74155



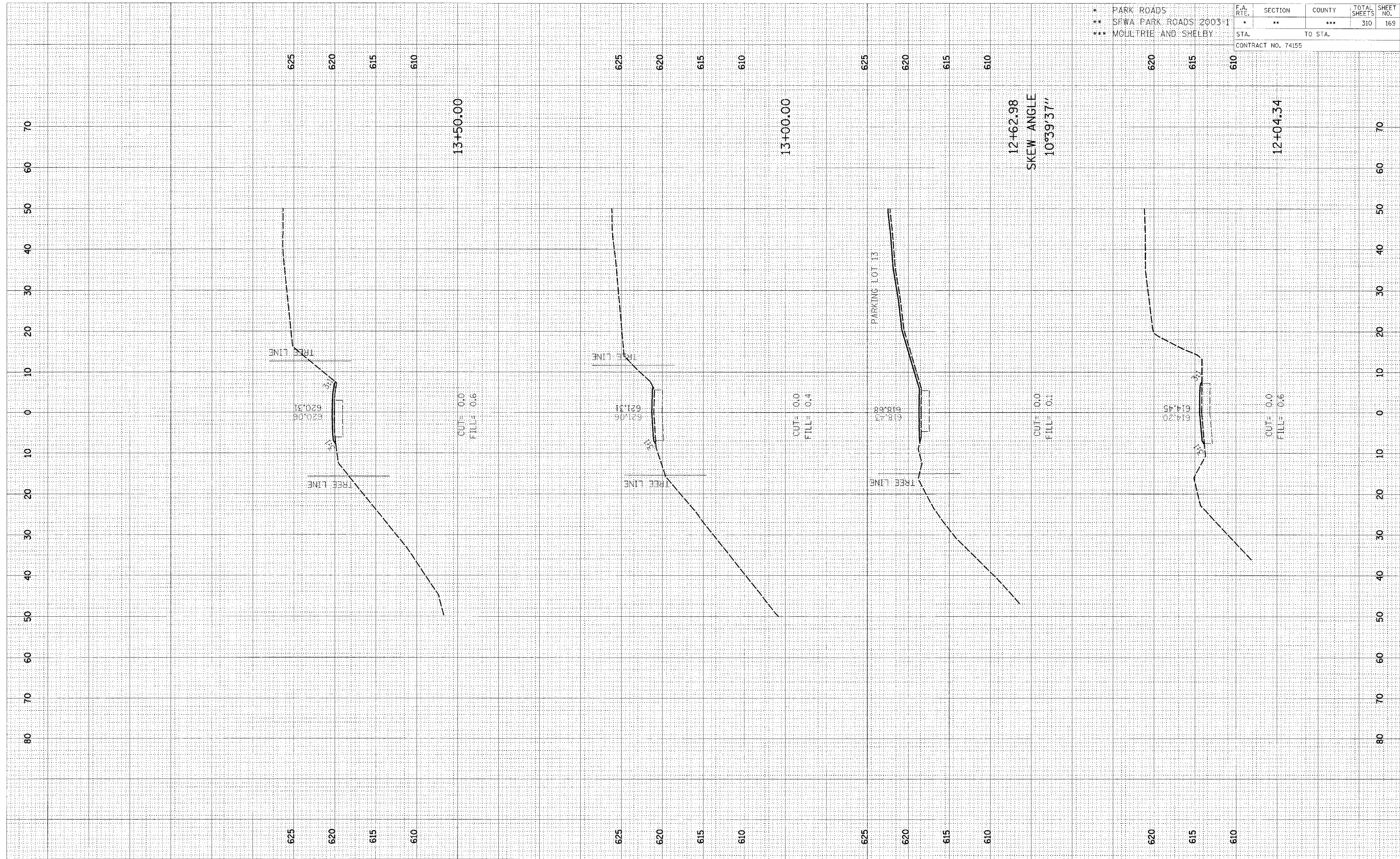
CROSS SECTION, OKAW, PARK HEADQUARTERS RD TO PARKING LOT 3 STA 6+00.00 TO STA 6+60.00



ORIGINAL SURVEY  
 DATE: \_\_\_\_\_ BY: \_\_\_\_\_  
 CHECKED: \_\_\_\_\_  
 SURVEY: \_\_\_\_\_  
 NOTE BOOK: \_\_\_\_\_  
 TEMPLATE: \_\_\_\_\_  
 AREAS CHECKED: \_\_\_\_\_  
 NO. \_\_\_\_\_

ORIGINAL SURVEY  
 DATE: \_\_\_\_\_ BY: \_\_\_\_\_  
 CHECKED: \_\_\_\_\_  
 SURVEY: \_\_\_\_\_  
 NOTE BOOK: \_\_\_\_\_  
 TEMPLATE: \_\_\_\_\_  
 AREAS CHECKED: \_\_\_\_\_  
 NO. \_\_\_\_\_

* PARK ROADS	F.A. RTE.	SECTION	COUNTY	TOTAL SHEETS	SHEET NO.
** SFWA PARK ROADS 2003-1	*	**	***	310	169
*** MOLLTRIE AND SHELBY	STA.		TO STA.		
CONTRACT NO. 74155					

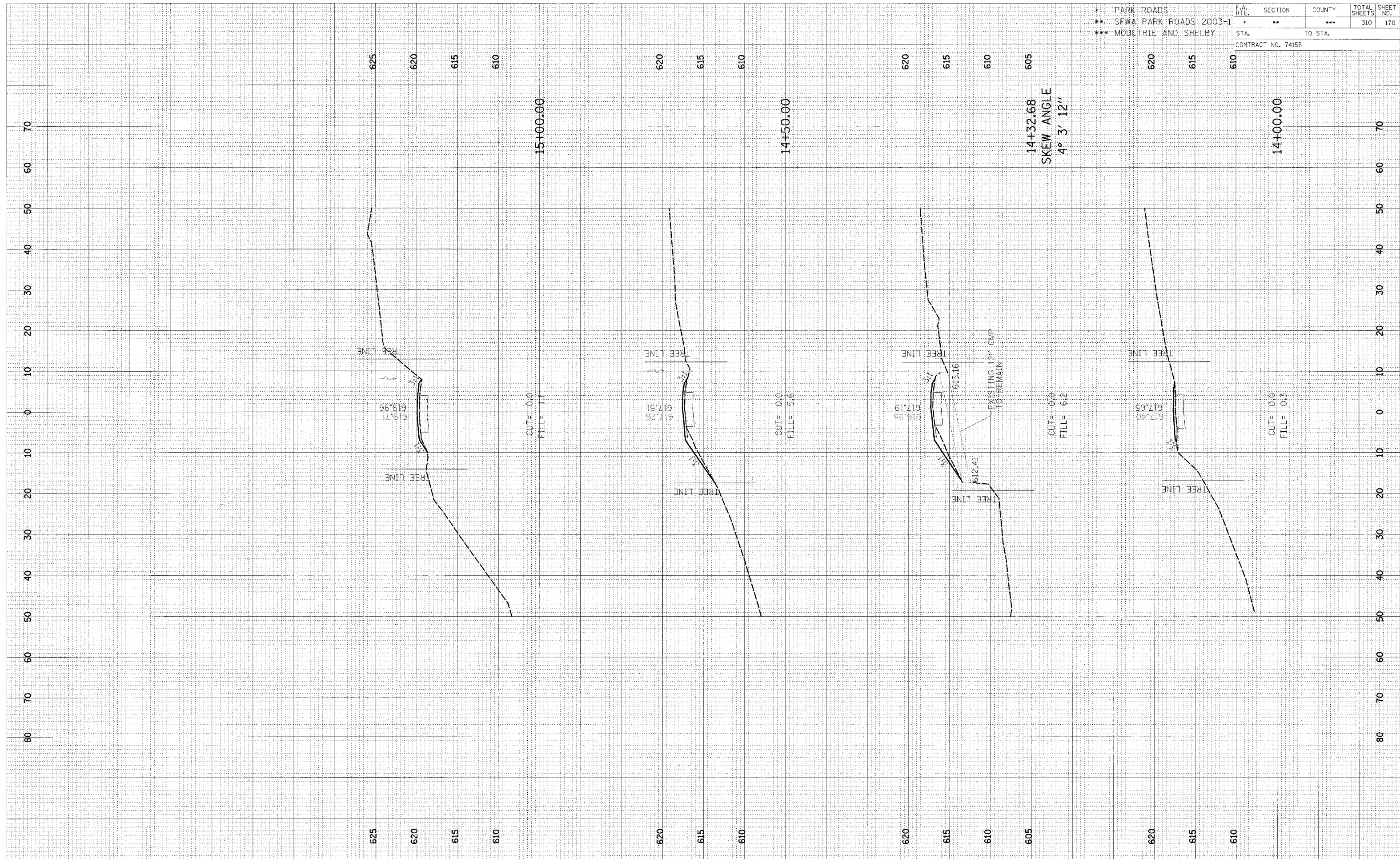


CROSS SECTION, OKAW, TOWNSHIP ROAD 99B TO PARKING LOT 13, STA 12+04.34 TO STA 13+50.00

FINAL SURVEY	DATE
REVISIONS	BY
NO. DATE	
NOTE BOOK	AREAS CHECKED
TEMPLATE	AREAS CHECKED
NO.	

ORIGINAL SURVEY	DATE
REVISIONS	BY
NO. DATE	
NOTE BOOK	AREAS CHECKED
TEMPLATE	AREAS CHECKED
NO.	

* PARK ROADS	F.A. RTE.	SECTION	COUNTY	TOTAL SHEETS	SHEET NO.
** SFWA PARK ROADS 2003-1	*	**	***	310	170
*** MOULTRIE AND SHELBY	CONTRACT NO. 74155				
STA.		TO STA.			



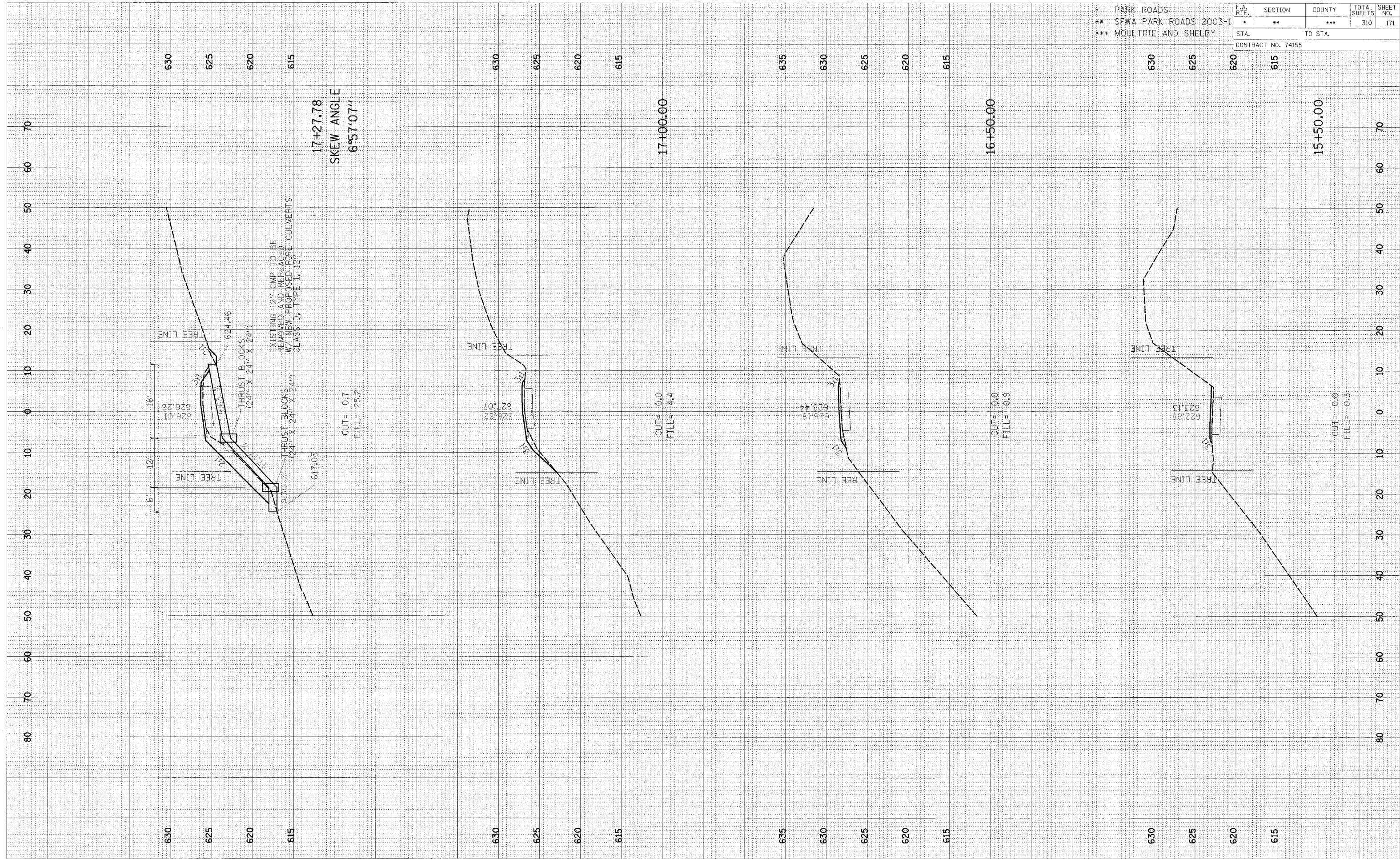
CROSS SECTION, OKAW, TOWNSHIP ROAD 99B TO PARKING LOT 13, STA 14+00.00 TO STA 15+00.00



DATE	BY
REVIEWED	DATE
FINAL SURVEY	BY
NOTE BOOK	DATE
AREAS CHECKED	BY
NO.	DATE

DATE	BY
REVIEWED	DATE
ORIGINAL SURVEY	BY
NOTE BOOK	DATE
AREAS CHECKED	BY
NO.	DATE

* PARK ROADS	F.A. RTE.	SECTION	COUNTY	TOTAL SHEETS	SHEET NO.
** SFWA PARK ROADS 2003-1	.	**	***	310	171
*** MOULTRIE AND SHELBY					
STA.		TO STA.			
CONTRACT NO. 74155					



CROSS SECTION, OKAW, TOWNSHIP ROAD 99B TO PARKING LOT 13, STA 15+50.00 TO STA 17+27.78

DATE	
BY	
REVISION	
NO.	
AREA	
DATE	
BY	
REVISION	
NO.	
AREA	

DATE	
BY	
REVISION	
NO.	
AREA	
DATE	
BY	
REVISION	
NO.	
AREA	

\* PARK ROADS  
 \*\* SFWA PARK ROADS 2003-1  
 \*\*\* MOLLTRIE AND SHELBY

F.A. RTE.	SECTION	COUNTY	TOTAL SHEETS	SHEET NO.
.	**	***	310	172
STA.		TO STA.		
CONTRACT NO. 74155				



EXISTING 6" CMP TO BE REMOVED AND REPLACED W/ NEW PROPOSED PIPE CULVERTS CLASS-D, TYPE 1, 12"

CUT = 0.9  
 FILL = 2.8

CUT = 0.0  
 FILL = 0.5

CUT = 0.6  
 FILL = 1.2

CUT = 0.0  
 FILL = 3.9

CROSS SECTION, OKAW, TOWNSHIP ROAD 99B TO PARKING LOT 13, STA 17+50.00 TO STA 18+97.17

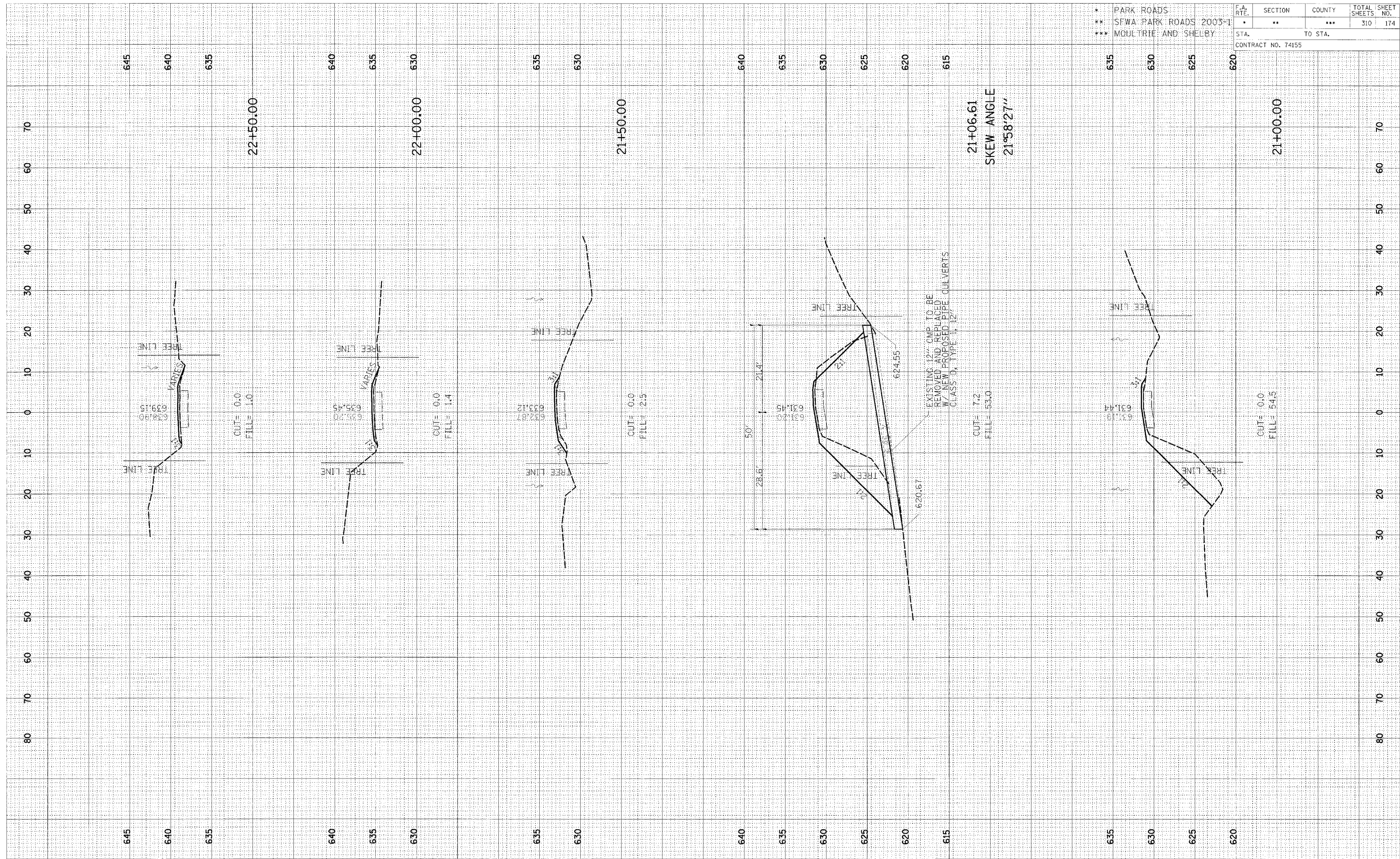




FINAL SURVEY	DATE
PLOTTED	
NOTE BOOK	
AREAS CHECKED	

ORIGINAL SURVEY	DATE
PLOTTED	
NOTE BOOK	
AREAS CHECKED	

* PARK ROADS	F.A. RTE.	SECTION	COUNTY	TOTAL SHEET
** SFWA PARK ROADS 2003-1	•	**	***	SHEETS No.
*** MOULTRIE AND SHELBY				310 174
STA.		TO STA.		
CONTRACT NO. 74155				



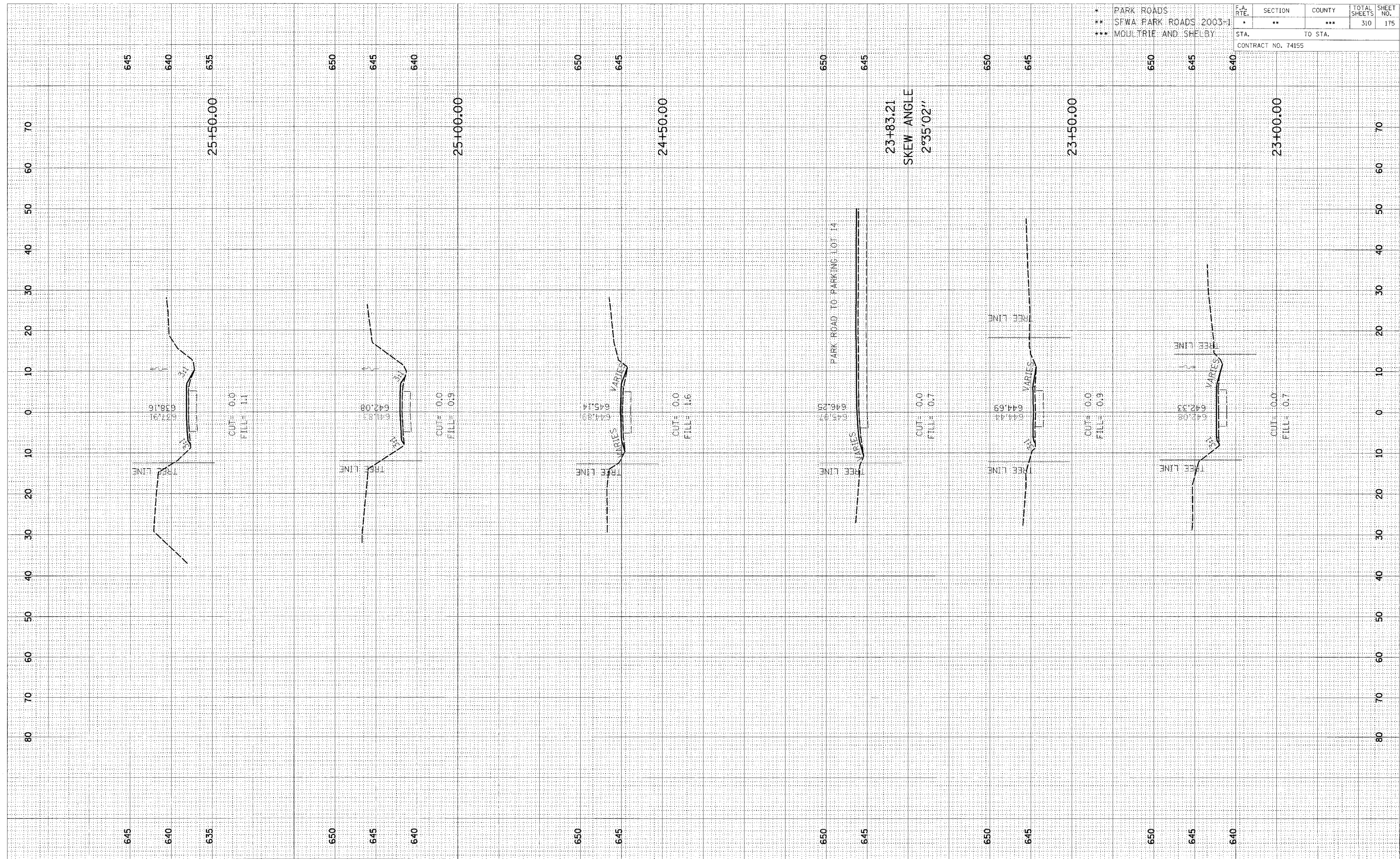
CROSS SECTION, OKAW, TOWNSHIP ROAD 99B TO PARKING LOT 13, STA 21+00.00 TO STA 22+50.00



NO.	AREAS CHECKED
AREAS	AREAS CHECKED
TEMPLATE	AREAS CHECKED
DATE	BY
NO. 10	NO. 10

NO.	AREAS CHECKED
AREAS	AREAS CHECKED
TEMPLATE	AREAS CHECKED
DATE	BY
NO. 10	NO. 10

F.A. RTE.	SECTION	COUNTY	TOTAL SHEETS	SHEET NO.
*	**	***	310	175
STA.		TO STA.		
CONTRACT NO. 74155				



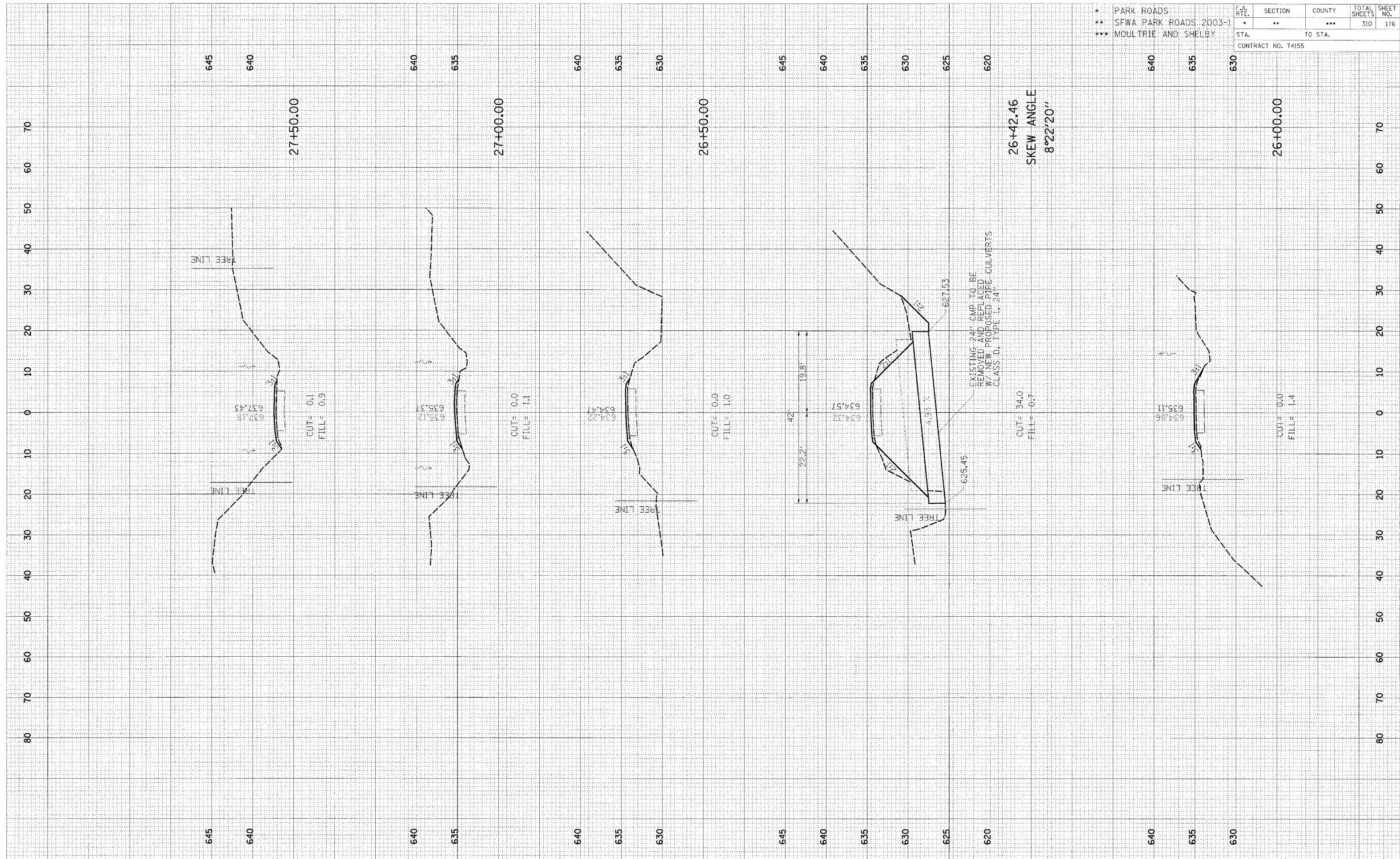
CROSS SECTION, OKAW, TOWNSHIP ROAD 99B TO PARKING LOT 13, STA 23+00.00 TO STA 25+50.00



DATE	
BY	
FINAL SURVEY	
NOTE BOOK	
AREAS CHECKED	

DATE	
BY	
ORIGINAL SURVEY	
NOTE BOOK	
AREAS CHECKED	

FA. RTE.	SECTION	COUNTY	TOTAL SHEETS	SHEET NO.
*	**	***	310	176
STA.		TO STA.		
CONTRACT NO. 74155				

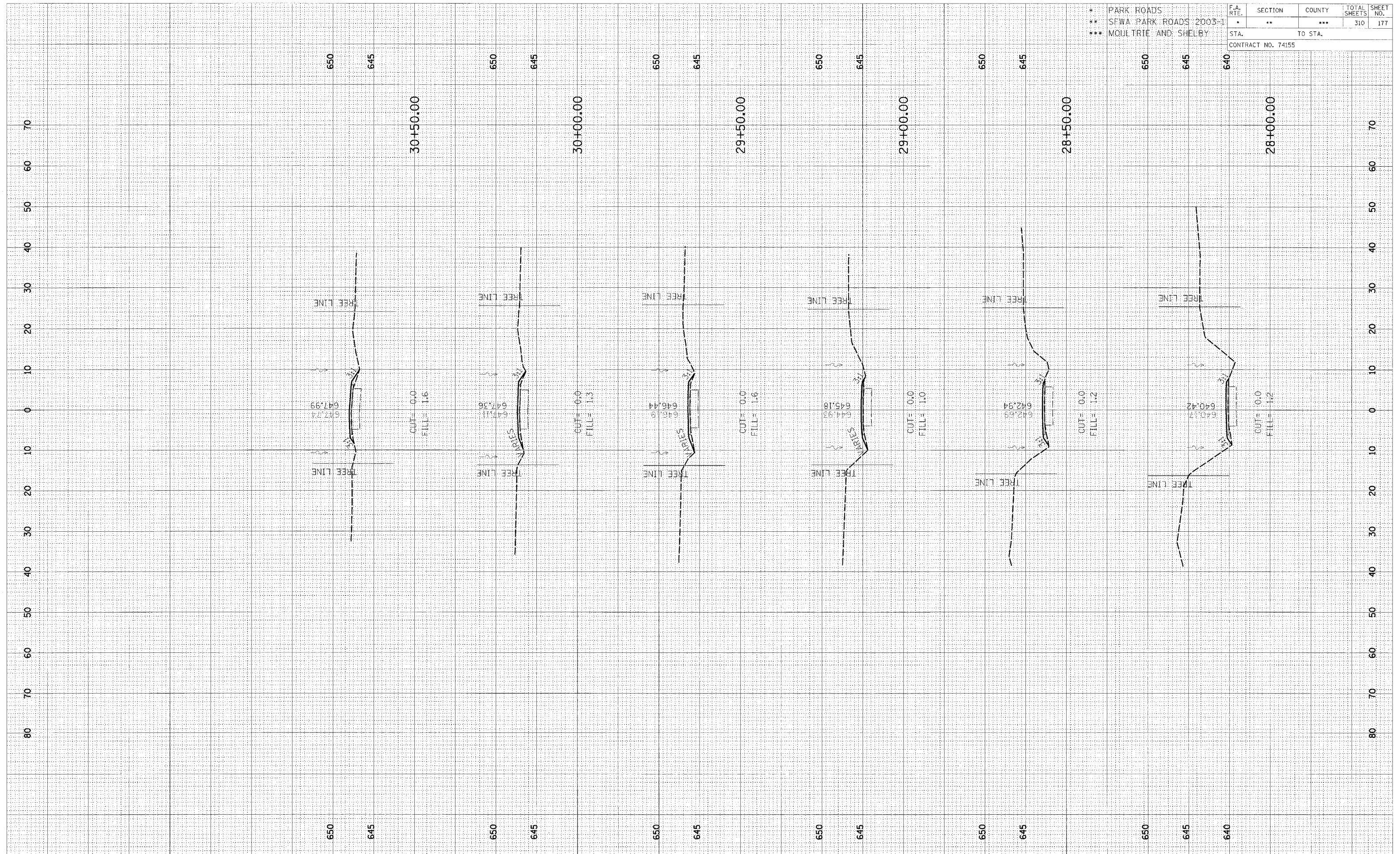


CROSS SECTION, OKAW, TOWNSHIP ROAD 99B TO PARKING LOT 13, STA 26+00.00 TO STA 27+50.00

ORIGINAL SURVEY DATE  
 REVISIONS BY DATE  
 SURVEYED BY DATE  
 TEMPERATURE DATE  
 NOTE BOOK NO.  
 AREAS CHECKED

ORIGINAL SURVEY DATE  
 REVISIONS BY DATE  
 SURVEYED BY DATE  
 TEMPERATURE DATE  
 NOTE BOOK NO.  
 AREAS CHECKED

* PARK ROADS	F.A. RTE.	SECTION	COUNTY	TOTAL SHEETS	SHEET NO.
** SFWA PARK ROADS 2003-1	.	**	***	310	177
*** MOULTRIE AND SHELBY	STA. TO STA.				
CONTRACT NO. 74155					



CROSS SECTION, OKAW, TOWNSHIP ROAD 99B TO PARKING LOT 13, STA 28+00.00 TO STA 30+50.00

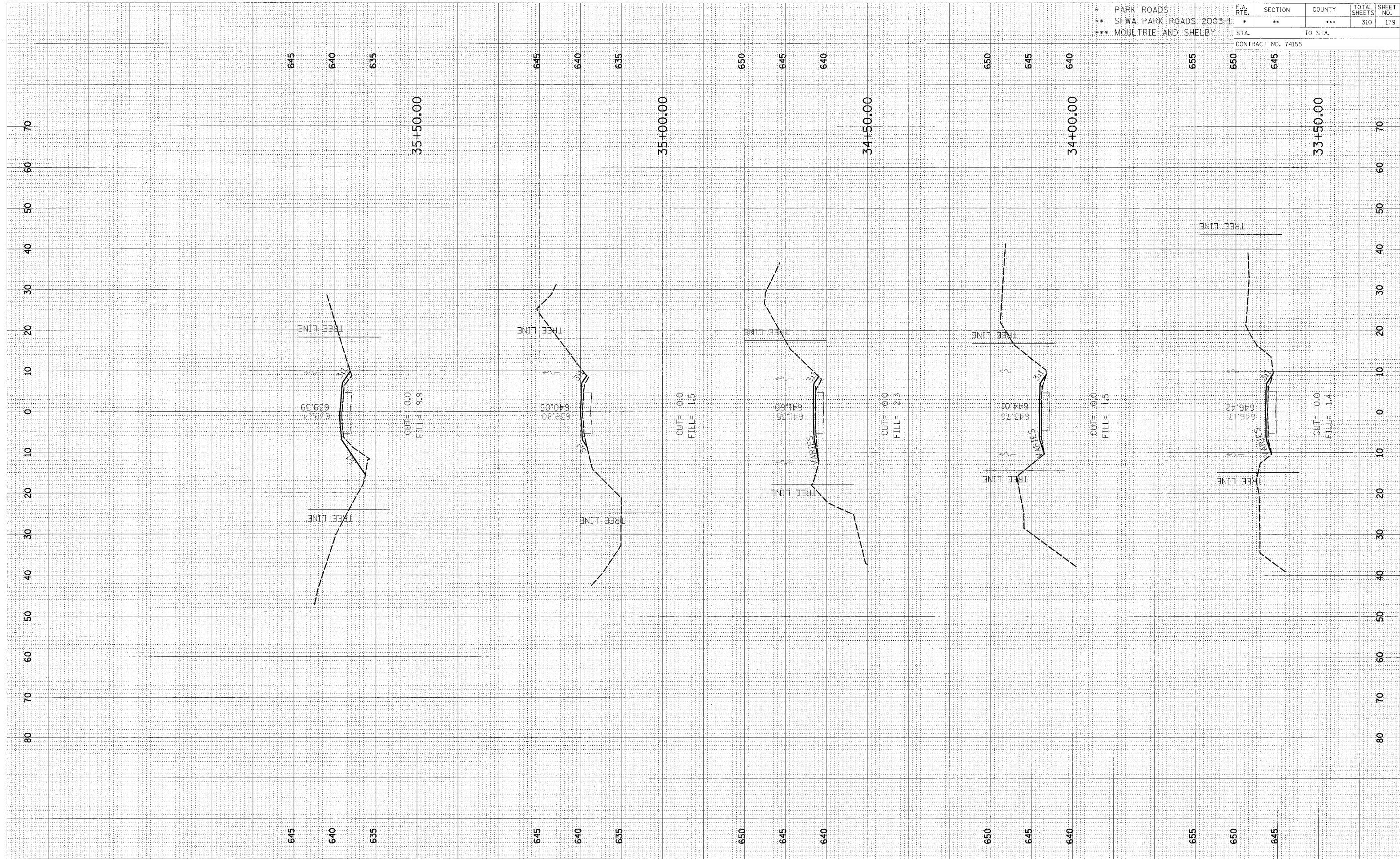




DATE	
BY	
FINAL SURVEY	
NO. E. BOOK	
NO.	

DATE	
BY	
ORIGINAL SURVEY	
NO. E. BOOK	
NO.	

* PARK ROADS	F.A. RTE.	SECTION	COUNTY	TOTAL SHEETS	SHEET NO.
** SFWA PARK ROADS 2003-1	*	**	***	310	179
*** MOULTRIE AND SHELBY	CONTRACT NO. 74155				
STA.		TO STA.			



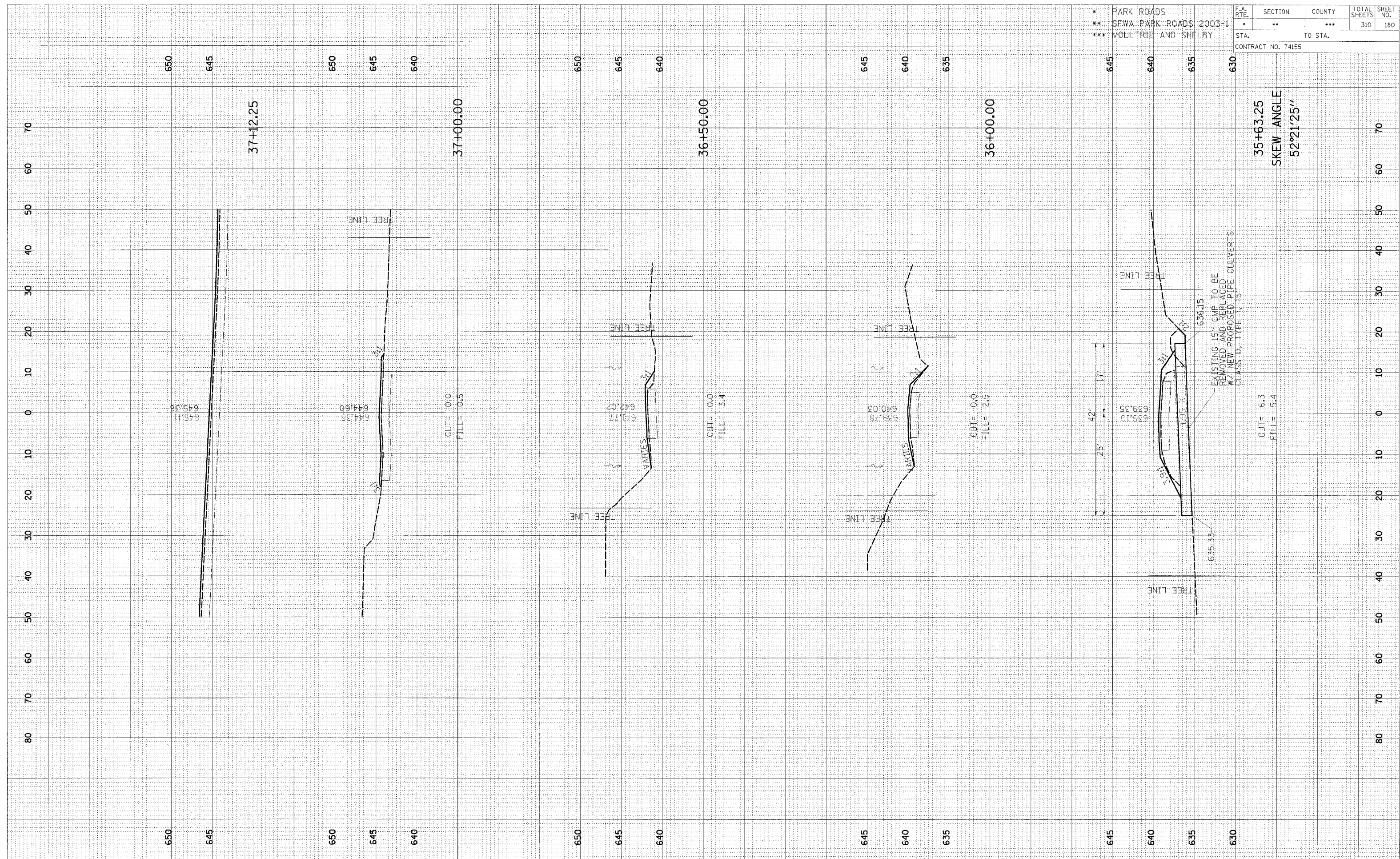
CROSS SECTION, OKAW, TOWNSHIP ROAD 99B TO PARKING LOT 13, STA 33+50.00 TO STA 35+50.00



DATE	
BY	
FINAL SURVEY	
NO. & BOOK	
TEMPLATE	
AREAS	
CHECKED	

DATE	
BY	
ORIGINAL SURVEY	
NO. & BOOK	
TEMPLATE	
AREAS	
CHECKED	

F.A. RTE.	SECTION	COUNTY	TOTAL SHEETS	SHEET NO.
*	**	***	310	180
STA.		TO STA.		
CONTRACT NO. 74155				



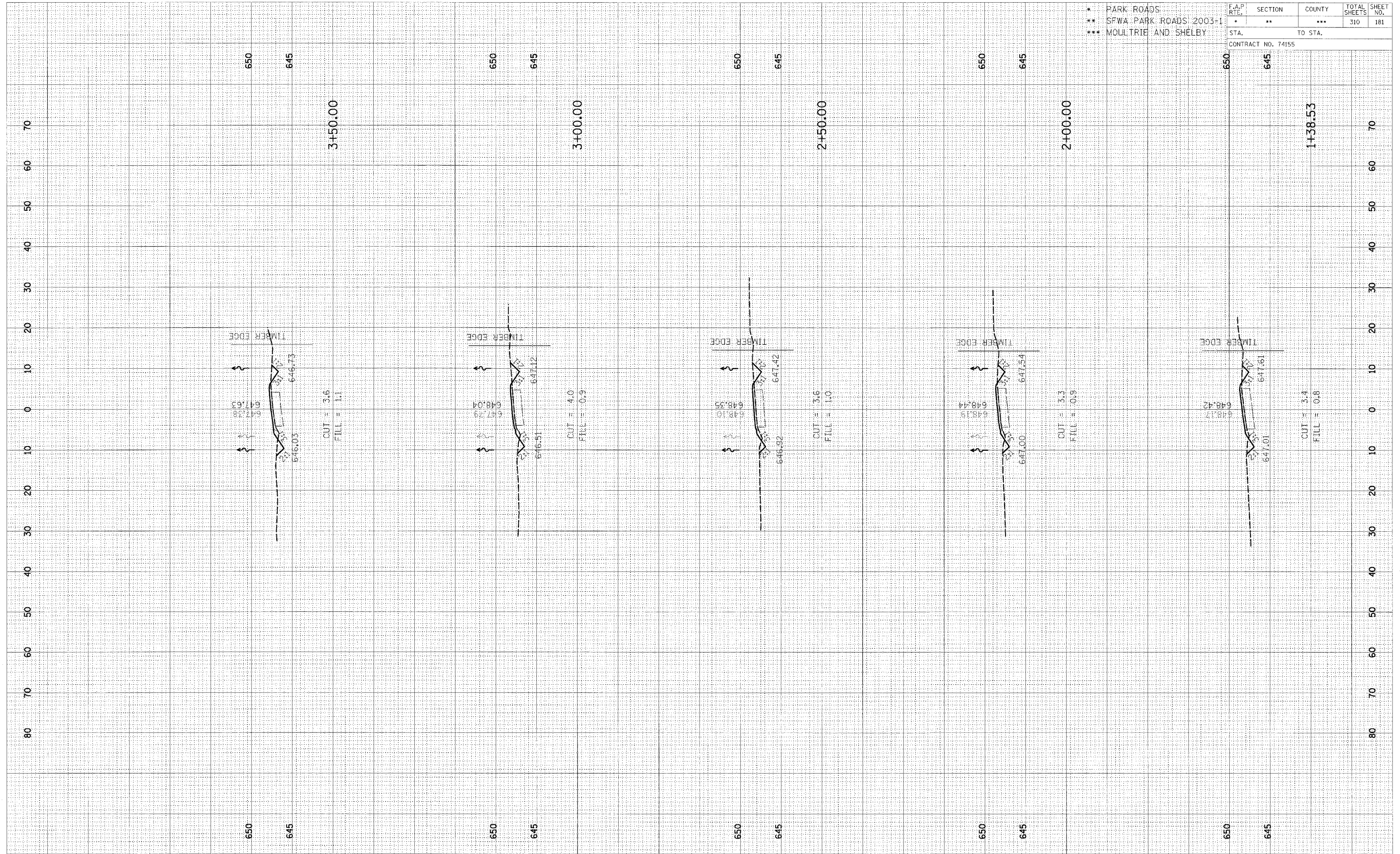
CROSS SECTION, OKAW, TOWNSHIP ROAD 99B TO PARKING LOT 13, STA 35+63.25 TO STA 37+12.25

FINAL SURVEY	DATE
REVISION	BY
NO. 1	
NO. 2	
NO. 3	
NO. 4	
NO. 5	
NO. 6	
NO. 7	
NO. 8	
NO. 9	
NO. 10	

ORIGINAL SURVEY	DATE
REVISION	BY
NO. 1	
NO. 2	
NO. 3	
NO. 4	
NO. 5	
NO. 6	
NO. 7	
NO. 8	
NO. 9	
NO. 10	

\* PARK ROADS  
 \*\* SFWA PARK ROADS 2003-1  
 \*\*\* MOLLTRIE AND SHELBY

F.A.P. RTE.	SECTION	COUNTY	TOTAL SHEETS	SHEET NO.
*	**	***	310	181
STA.		TO STA.		
CONTRACT NO. 74155				



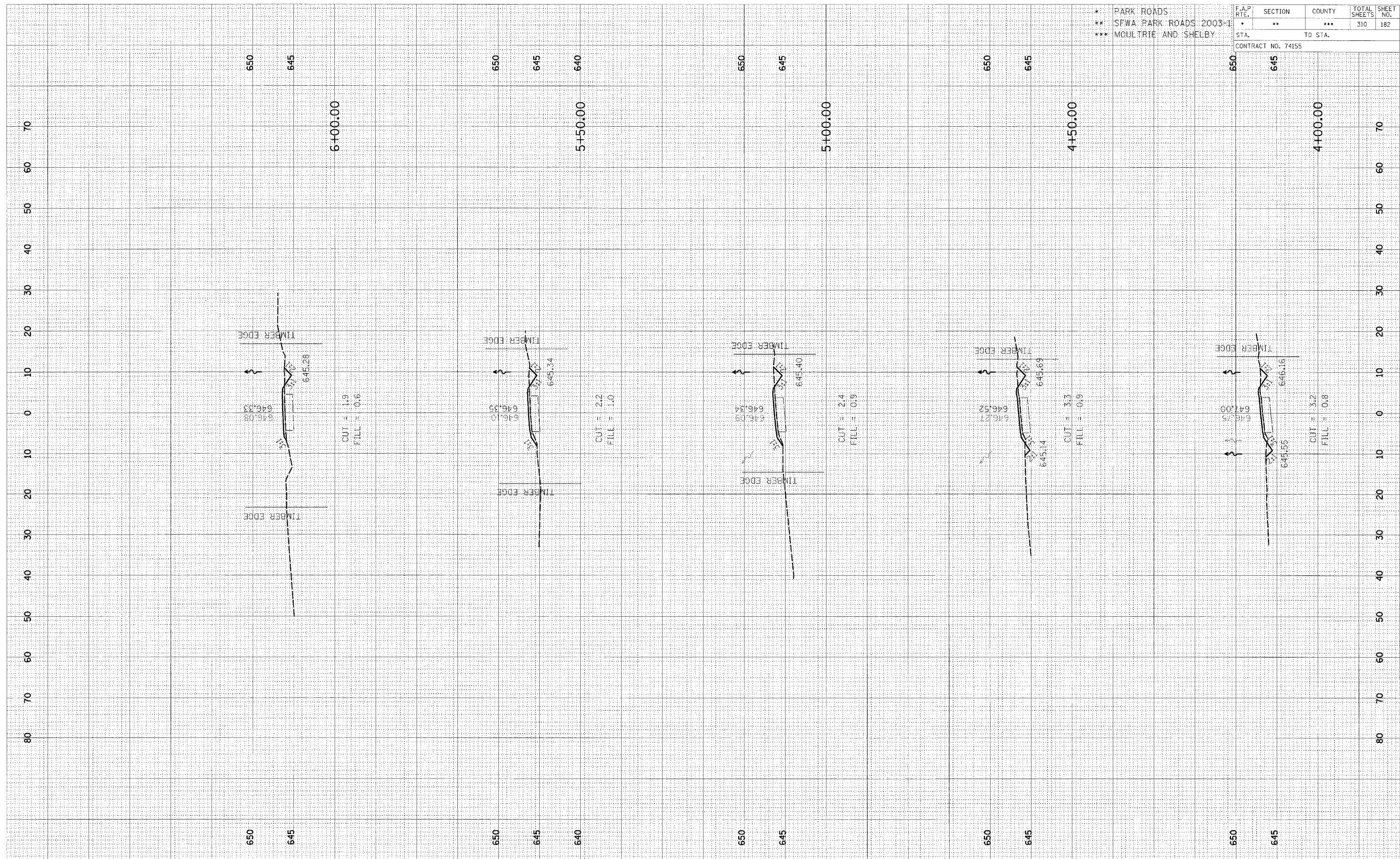
CROSS SECTION, OKAW, PARK ROAD TO PARKING LOT 14, STA 1+50.00 TO STA 3+50.00



FINAL SURVEY	DATE
REVISION	BY
PROVIDED	DATE
TEMPLATE	
AREAS	
CHECKED	
NO.	

ORIGINAL SURVEY	DATE
PROVIDED	BY
TEMPLATE	DATE
AREAS	
CHECKED	
NO.	

* PARK ROADS	F.A.P. RTE.	SECTION	COUNTY	TOTAL SHEETS	SHEET NO.
** SFWA PARK ROADS 2003-1	•	••	•••	310	182
*** MOULTRIE AND SHELBY					
STA.	TO STA.				
CONTRACT NO. 74155					



CROSS SECTION, OKAW, PARK ROAD TO PARKING LOT 14, STA 4+00.00 TO STA 6+00.00




REVISIONS	DATE
NO.	
BY	
DATE	
FINAL SURVEY	
NOTE BOOK	
AREAS CHECKED	

ORIGINAL SURVEY	DATE
NO.	
BY	
DATE	
NOTE BOOK	
AREAS CHECKED	

\* PARK ROADS  
 \*\* SFWA PARK ROADS 2003-1  
 \*\*\* MOULTRIE AND SHELBY

F.A.P. RTE.	SECTION	COUNTY	TOTAL SHEETS	SHEET NO.
*	**	***	310	183
STA.		TO STA.		
CONTRACT NO. 74155				

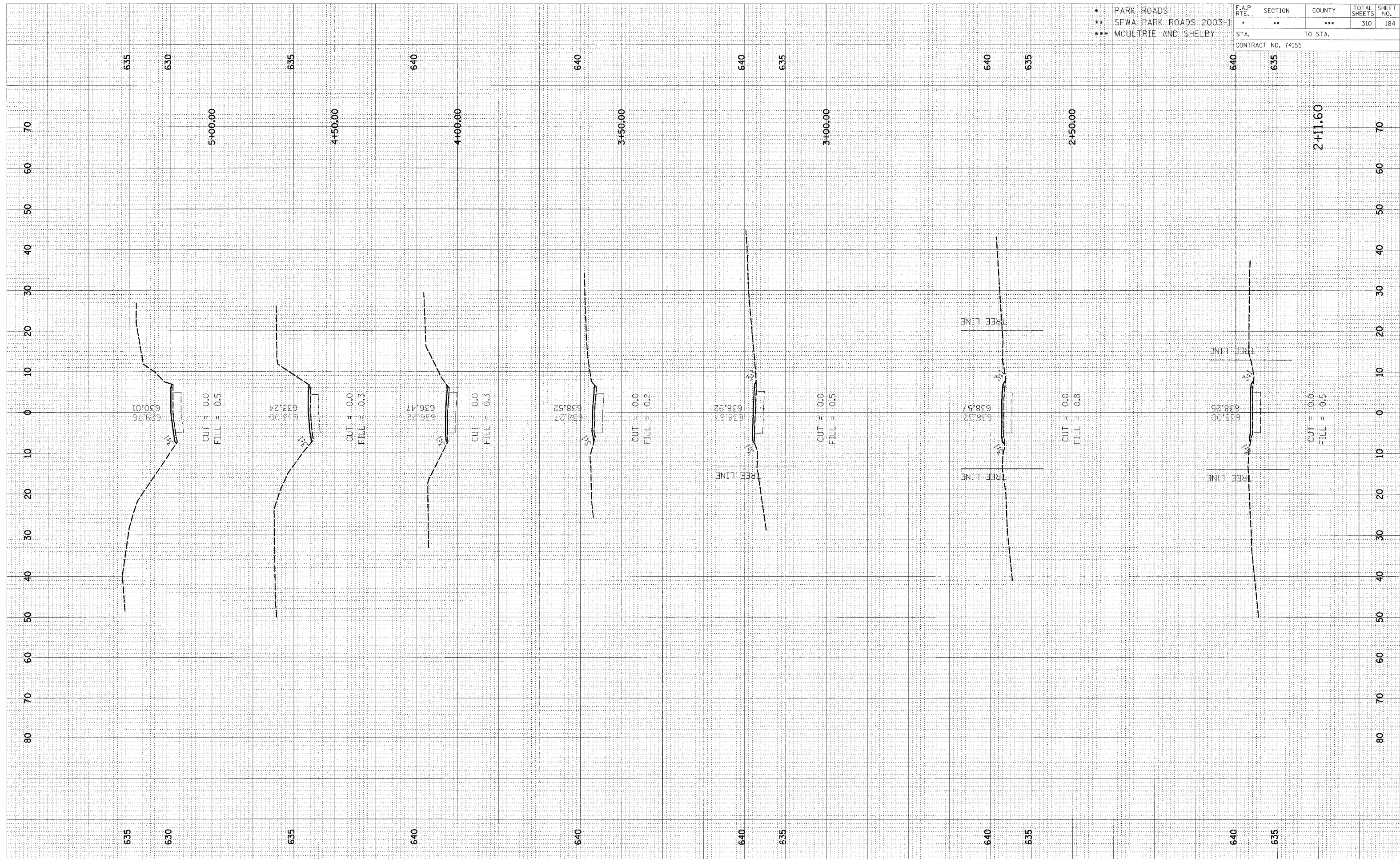


CROSS SECTION, OKAW, PARK ROAD TO PARKING LOT 14, STA 6+29.98

FINAL SURVEY	DATE
REVIEWED	BY
PROPOSED	
TEMPLATE	
NOTE BOOK	
AREAS	
AREAS CHECKED	
NO.	

ORIGINAL SURVEY	DATE
REVIEWED	BY
PROPOSED	
TEMPLATE	
NOTE BOOK	
AREAS	
AREAS CHECKED	
NO.	

* PARK ROADS	F.A.P. RTE.	SECTION	COUNTY	TOTAL SHEETS	SHEET NO.
** SFWA PARK ROADS 2003-1	*	**	***	310	184
*** MOULTRIE AND SHELBY					
STA.		TO STA.			
CONTRACT NO. 74155					



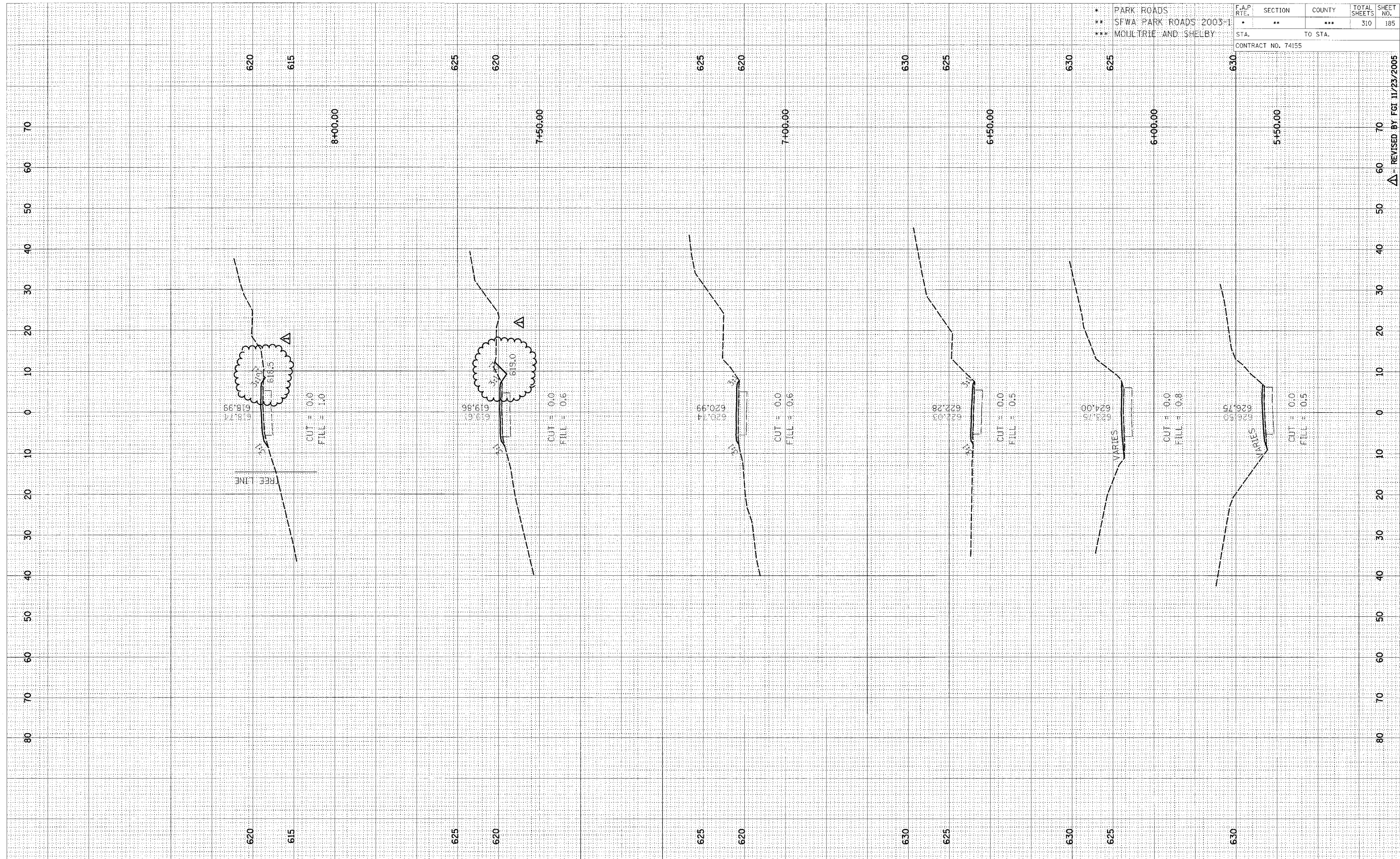
CROSS SECTION, OKAW, PARK ROAD TO PARKING LOT 18, STA 2+11.60 TO STA 5+00.00



DATE	
BY	
REVISIONS	
NO.	
DATE	
BY	
REVISIONS	
NO.	
DATE	
BY	
REVISIONS	
NO.	

DATE	
BY	
REVISIONS	
NO.	
DATE	
BY	
REVISIONS	
NO.	
DATE	
BY	
REVISIONS	
NO.	

F.A.P. RTE.	SECTION	COUNTY	TOTAL SHEETS	SHEET NO.
*	**	***	310	185
STA.		TO STA.		
CONTRACT NO. 74155				



CROSS SECTION, OKAW, PARK ROAD TO PARKING LOT 18, STA 5+50.00 TO STA 8+00.00

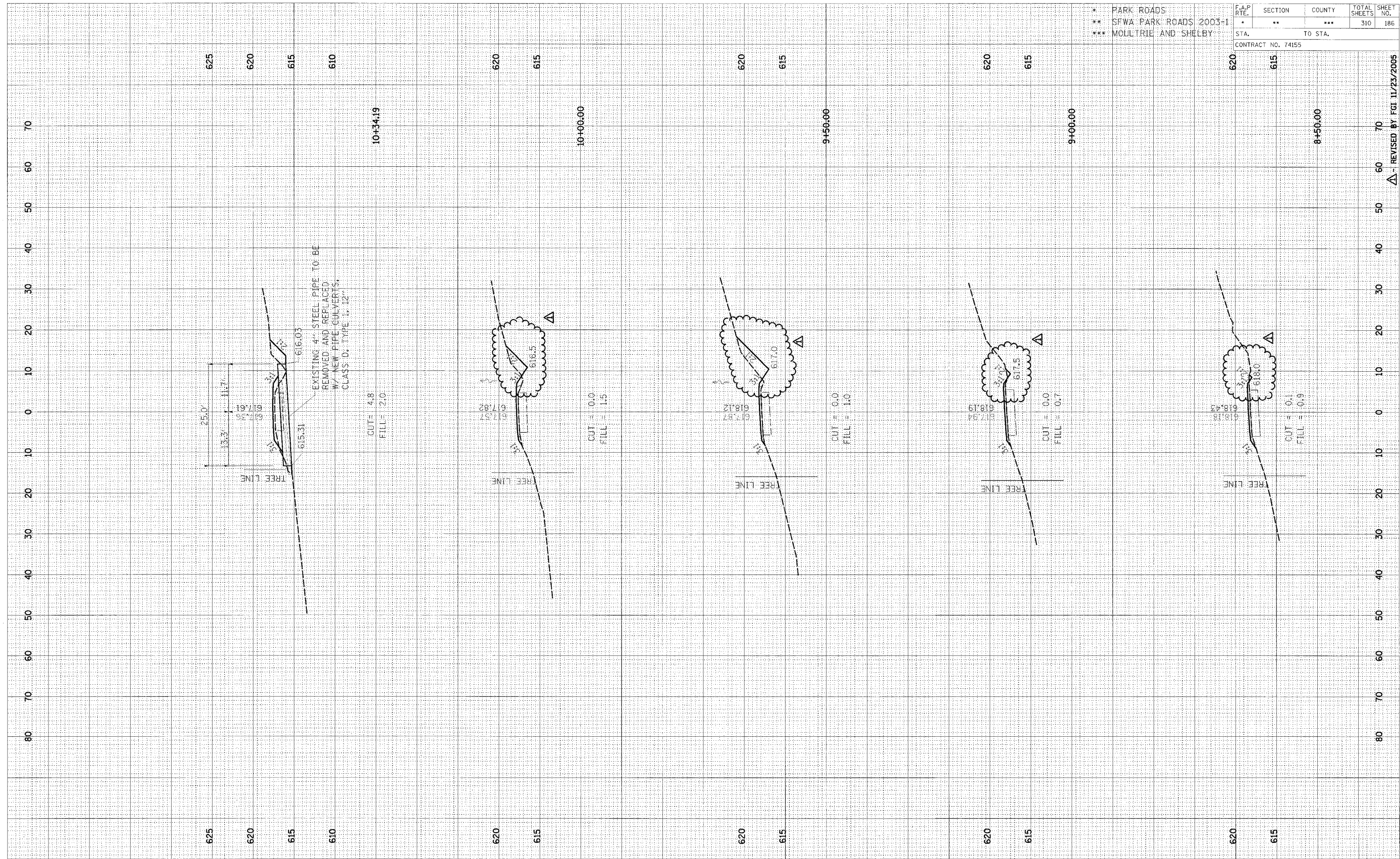
Δ - REVISED BY FGI 11/23/2005

DATE	
BY	
DESIGNED	
SURVEY	
TEMPLATE	
NOTE BOOK	
AREAS	
CHECKED	
NO.	

DATE	
BY	
DESIGNED	
SURVEY	
TEMPLATE	
NOTE BOOK	
AREAS	
CHECKED	
NO.	

\* PARK ROADS  
 \*\* SFWA PARK ROADS 2003-1  
 \*\*\* MOUTRIE AND SHELBY

F.A.P. RTE.	SECTION	COUNTY	TOTAL SHEETS	SHEET NO.
*	**	***	310	186
STA.		TO STA.		
CONTRACT NO. 74155				



CROSS SECTION, OKAW, PARK ROAD TO PARKING LOT 18, STA 8+50.00 TO STA 10+34.19

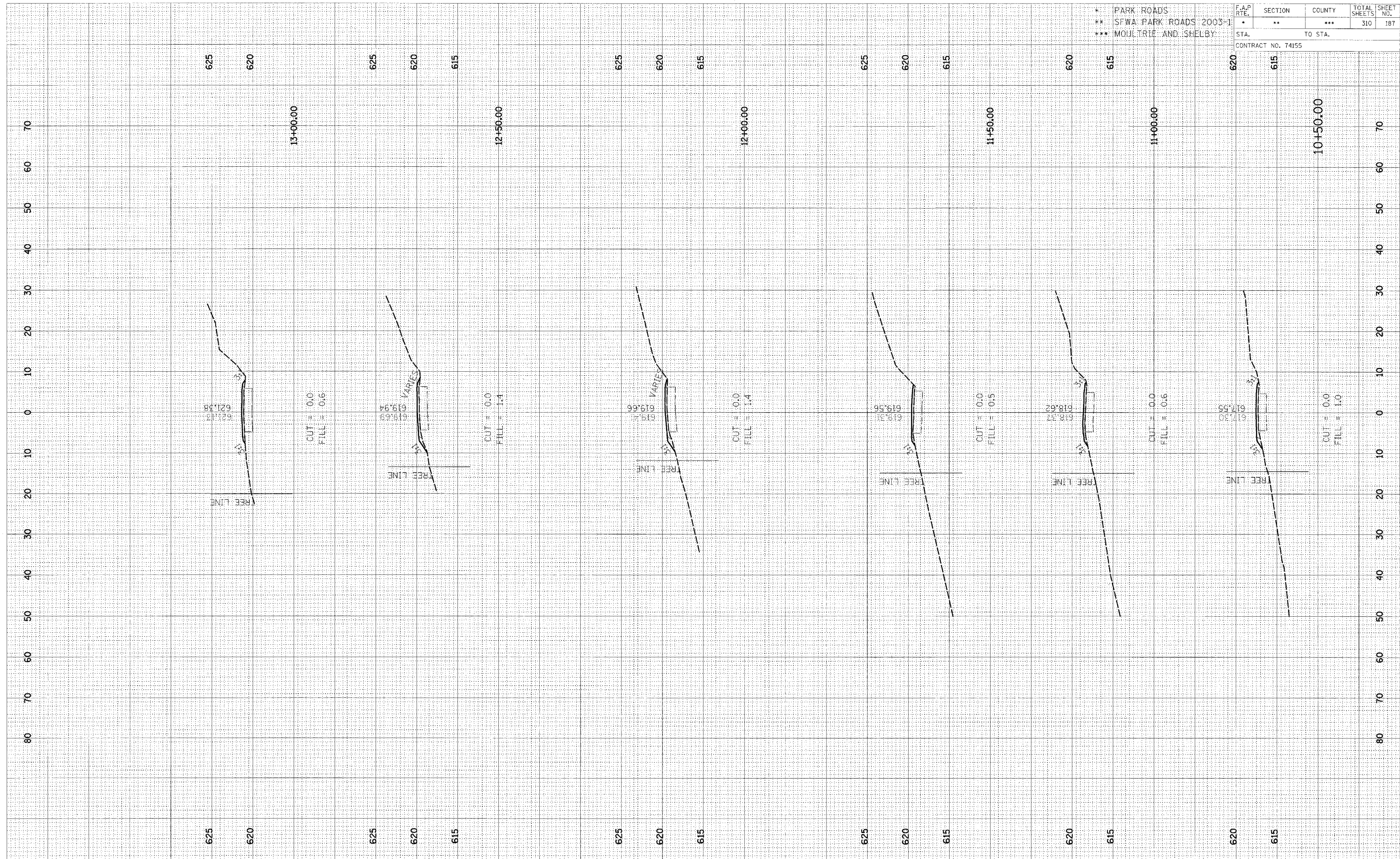
REVISOR: FGI 11/23/2005



ORIGINAL SURVEY  
 DATE: \_\_\_\_\_  
 BY: \_\_\_\_\_  
 NO. \_\_\_\_\_  
 ORIGINAL SURVEY  
 DATE: \_\_\_\_\_  
 BY: \_\_\_\_\_  
 NO. \_\_\_\_\_

ORIGINAL SURVEY  
 DATE: \_\_\_\_\_  
 BY: \_\_\_\_\_  
 NO. \_\_\_\_\_  
 ORIGINAL SURVEY  
 DATE: \_\_\_\_\_  
 BY: \_\_\_\_\_  
 NO. \_\_\_\_\_

F.A.P. RTE.	SECTION	COUNTY	TOTAL SHEETS	SHEET NO.
*	**	***	310	187
STA.		TO STA.		
CONTRACT NO. 74155				

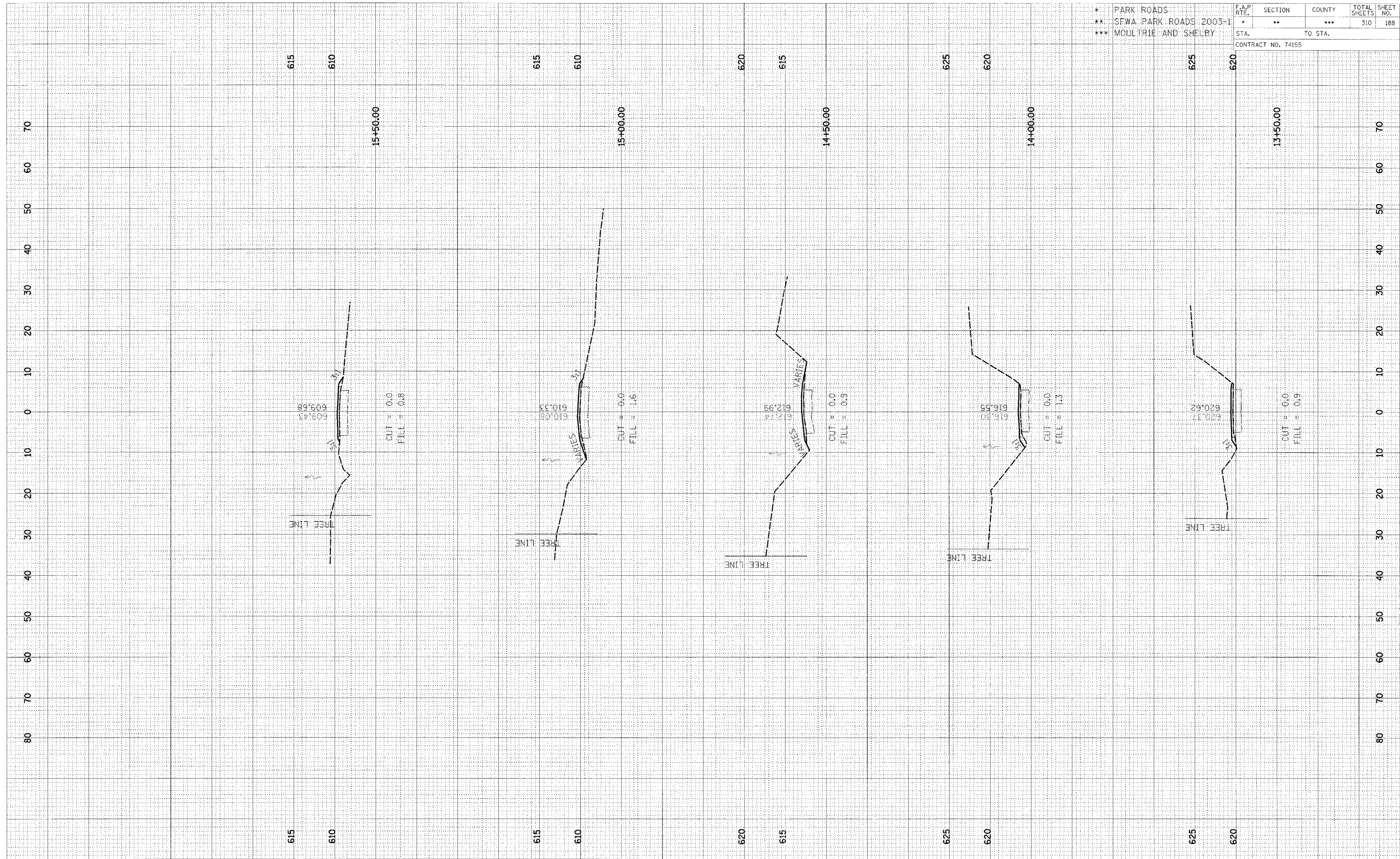


CROSS SECTION, OKAW, PARK ROAD TO PARKING LOT 18, STA 10+50.00 TO STA 13+00.00

DATE	
BY	
REVISIONS	
NO.	DESCRIPTION
1	
2	
3	
4	
5	
6	
7	
8	
9	
10	
11	
12	
13	
14	
15	
16	
17	
18	
19	
20	
21	
22	
23	
24	
25	
26	
27	
28	
29	
30	
31	
32	
33	
34	
35	
36	
37	
38	
39	
40	
41	
42	
43	
44	
45	
46	
47	
48	
49	
50	
51	
52	
53	
54	
55	
56	
57	
58	
59	
60	
61	
62	
63	
64	
65	
66	
67	
68	
69	
70	
71	
72	
73	
74	
75	
76	
77	
78	
79	
80	
81	
82	
83	
84	
85	
86	
87	
88	
89	
90	
91	
92	
93	
94	
95	
96	
97	
98	
99	
100	

DATE	
BY	
REVISIONS	
NO.	DESCRIPTION
1	
2	
3	
4	
5	
6	
7	
8	
9	
10	
11	
12	
13	
14	
15	
16	
17	
18	
19	
20	
21	
22	
23	
24	
25	
26	
27	
28	
29	
30	
31	
32	
33	
34	
35	
36	
37	
38	
39	
40	
41	
42	
43	
44	
45	
46	
47	
48	
49	
50	
51	
52	
53	
54	
55	
56	
57	
58	
59	
60	
61	
62	
63	
64	
65	
66	
67	
68	
69	
70	
71	
72	
73	
74	
75	
76	
77	
78	
79	
80	
81	
82	
83	
84	
85	
86	
87	
88	
89	
90	
91	
92	
93	
94	
95	
96	
97	
98	
99	
100	

* PARK ROADS	F.A.P. RTE.	SECTION	COUNTY	TOTAL SHEETS	SHEET NO.
** SFWA PARK ROADS 2003-1	*	**	***	310	188
*** MOULTRIE AND SHELBY					
STA.		TO STA.			
CONTRACT NO. 74155					



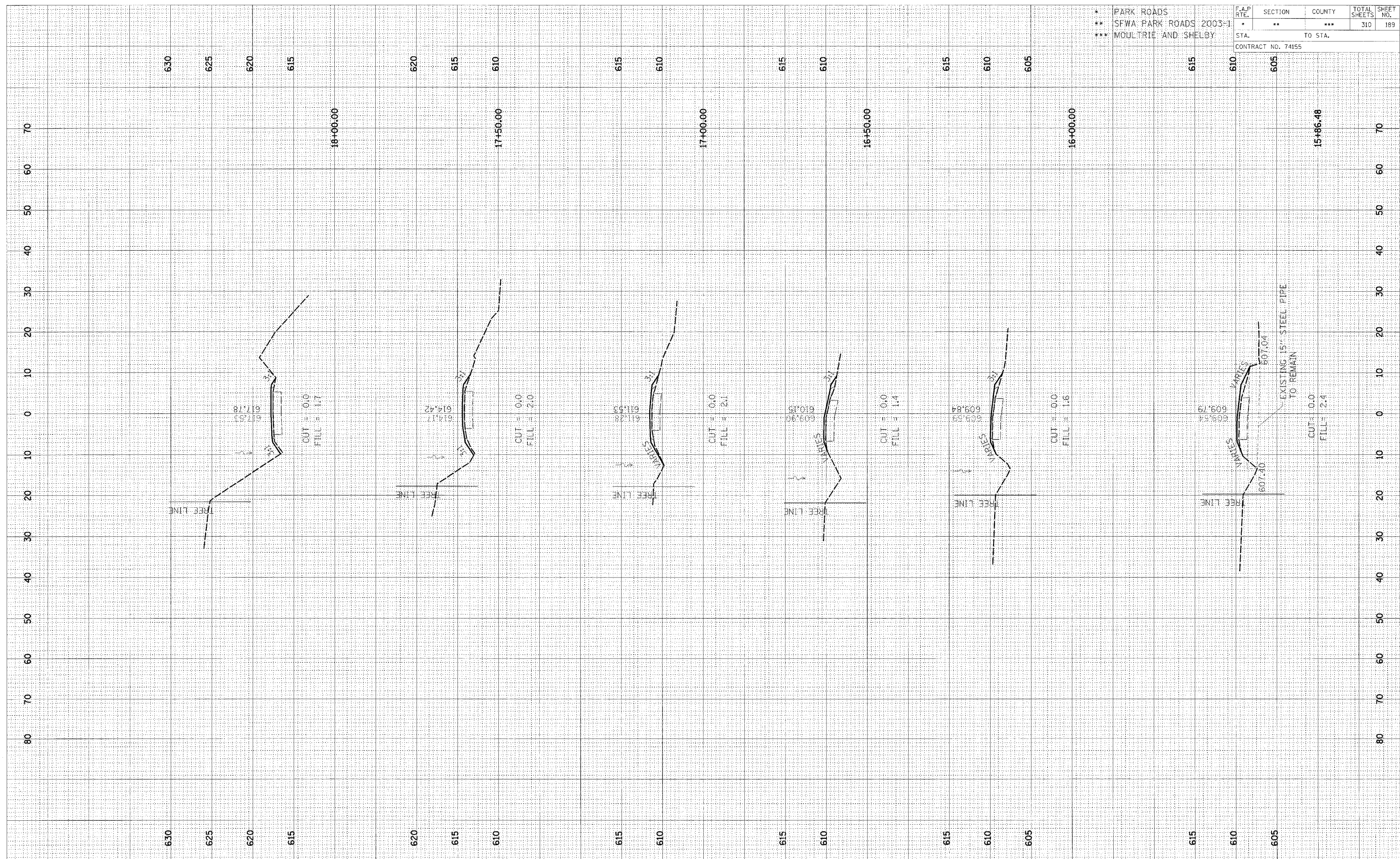
CROSS SECTION, OKAW, PARK ROAD TO PARKING LOT 18, STA 13+50.00 TO STA 15+50.00



FINAL SURVEY  
 DATE: \_\_\_\_\_ BY: \_\_\_\_\_  
 ORIGINAL SURVEY  
 DATE: \_\_\_\_\_ BY: \_\_\_\_\_  
 NOTE BOOK NO. \_\_\_\_\_  
 TEMPLATE AREAS CHECKED

FINAL SURVEY  
 DATE: \_\_\_\_\_ BY: \_\_\_\_\_  
 ORIGINAL SURVEY  
 DATE: \_\_\_\_\_ BY: \_\_\_\_\_  
 NOTE BOOK NO. \_\_\_\_\_  
 TEMPLATE AREAS CHECKED

* PARK ROADS	F.A.P. RTE.	SECTION	COUNTY	TOTAL SHEETS	SHEET NO.
** SFWA PARK ROADS 2003-1			***	310	189
*** MOULTRIE AND SHELBY	STA. _____ TO STA. _____		CONTRACT NO. 74155		



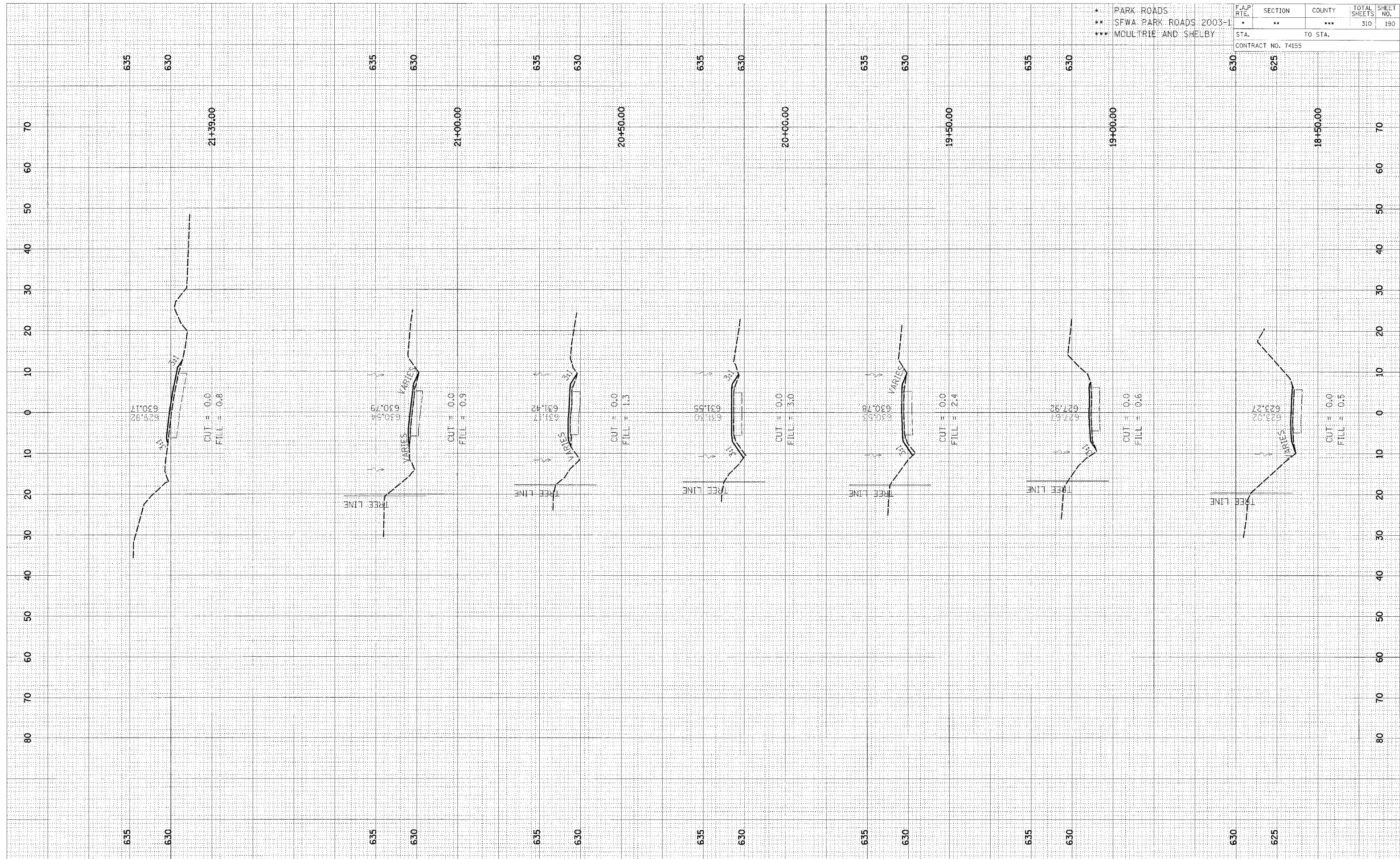
CROSS SECTION, OKAW, PARK ROAD TO PARKING LOT 18, STA 15+86.48.00 TO STA 18+00.00



FINAL SURVEY  
 REVISIONS  
 NO. DATE

ORIGINAL SURVEY  
 NO. DATE

* PARK ROADS	F.A.P. RTE.	SECTION	COUNTY	TOTAL SHEETS	SHEET NO.
** SFWA PARK ROADS 2003-1	•	**	***	310	190
*** MOULTRIE AND SHELBY	STA.	TO STA.			
CONTRACT NO. 74155					



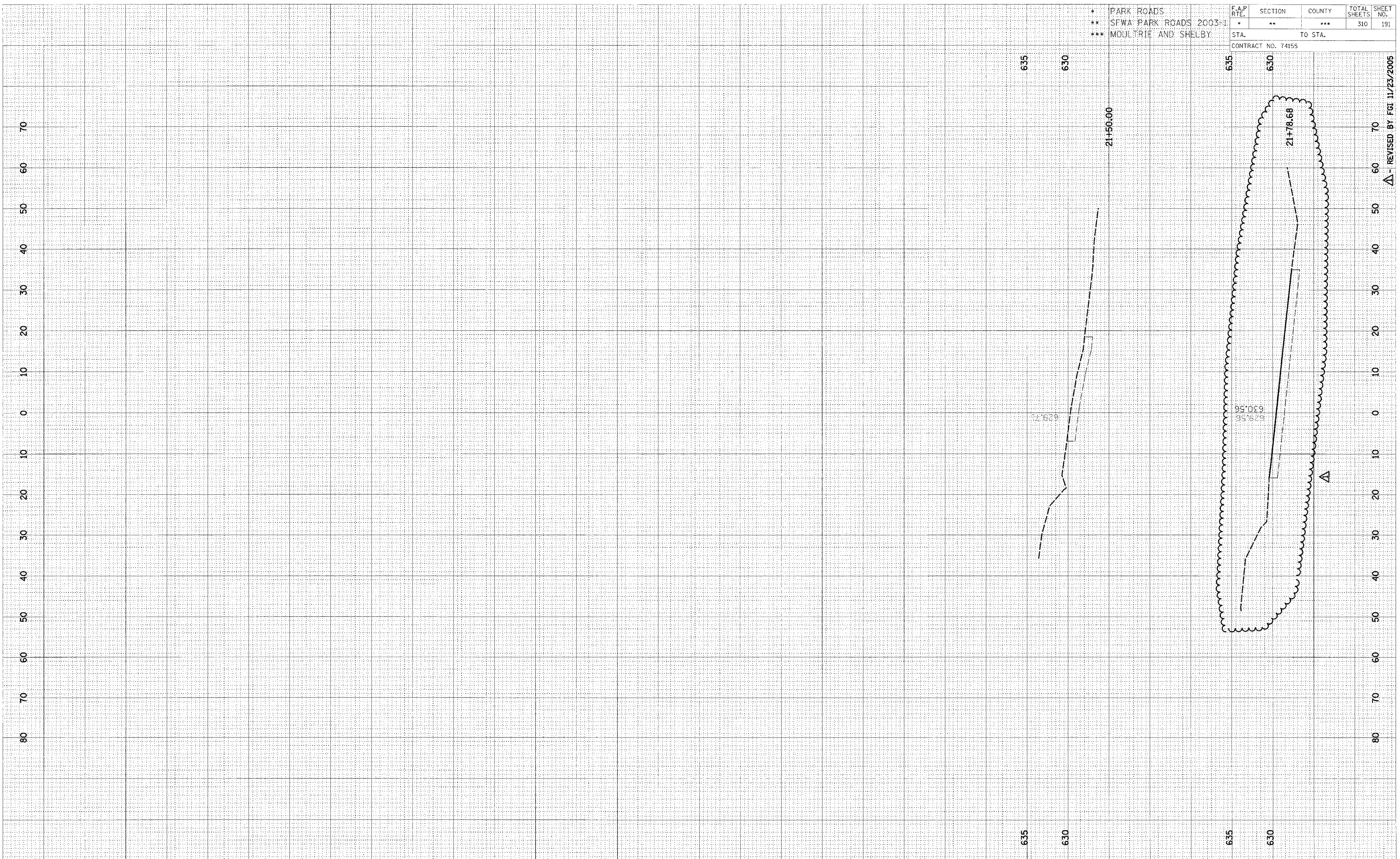
CROSS SECTION, OKAW, PARK ROAD TO PARKING LOT 18, STA 18+50.00 TO STA 21+39.00

DATE	BY
SURVEYED _____ PLOTTED _____ TEMPLATE _____ NOTE BOOK _____ AREAS CHECKED _____ NO. _____	

DATE	BY
SURVEYED _____ PLOTTED _____ TEMPLATE _____ NOTE BOOK _____ AREAS CHECKED _____ NO. _____	

\* PARK ROADS  
 \*\* SFWA PARK ROADS 2003-1  
 \*\*\* MOULTRIE AND SHELBY

F.A.P. RTE.	SECTION	COUNTY	TOTAL SHEETS	SHEET NO.
*	**	***	310	191
STA.		TO STA.		
CONTRACT NO. 74155				



Δ - REVISED BY FGI 11/23/2005

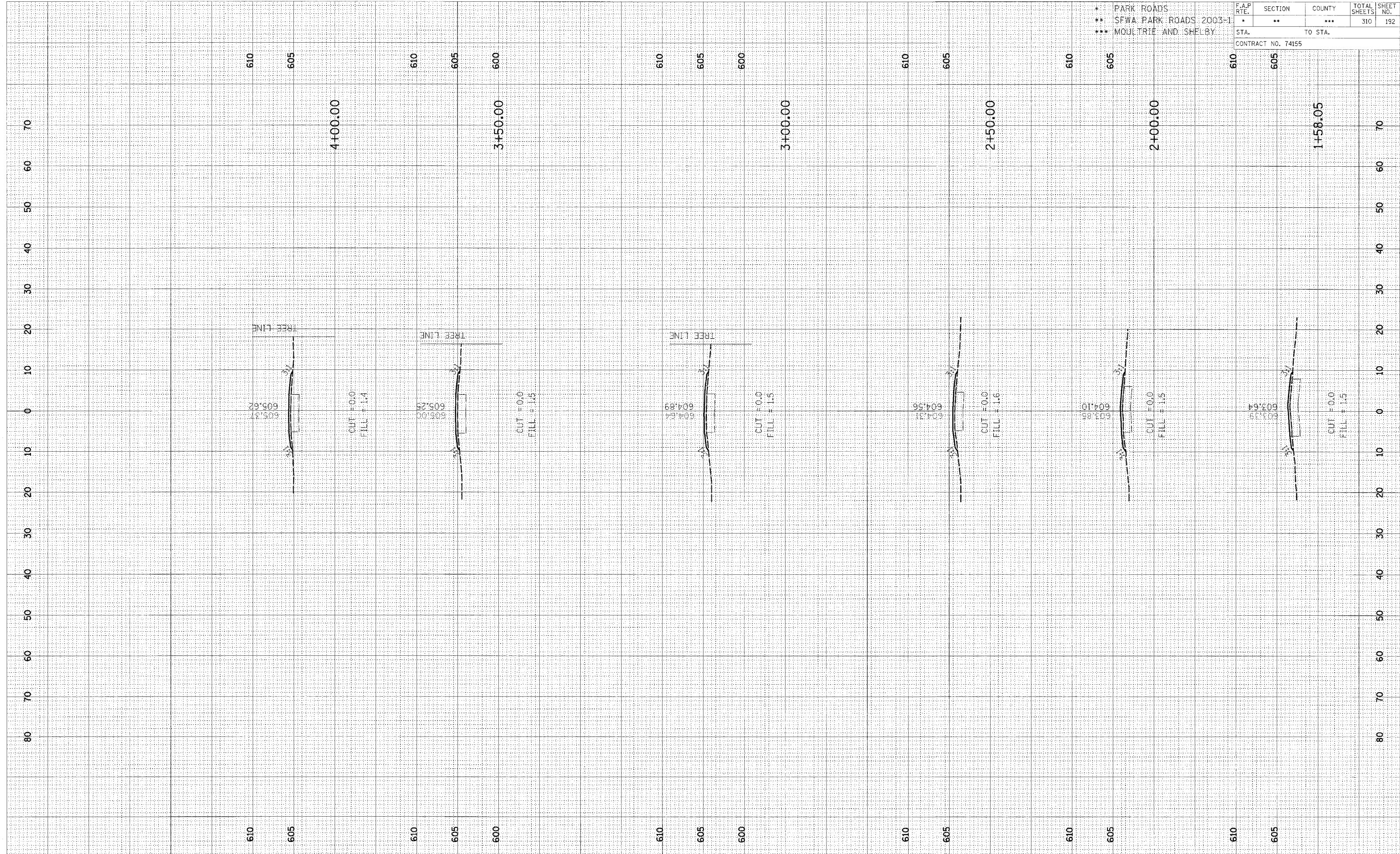
CROSS SECTION, OKAW, PARK ROAD TO PARKING LOT 18, STA 21+50.00



DATE	
BY	
REVISION	
NO.	
DATE	
BY	
REVISION	
NO.	
DATE	
BY	
REVISION	
NO.	

DATE	
BY	
REVISION	
NO.	
DATE	
BY	
REVISION	
NO.	
DATE	
BY	
REVISION	
NO.	

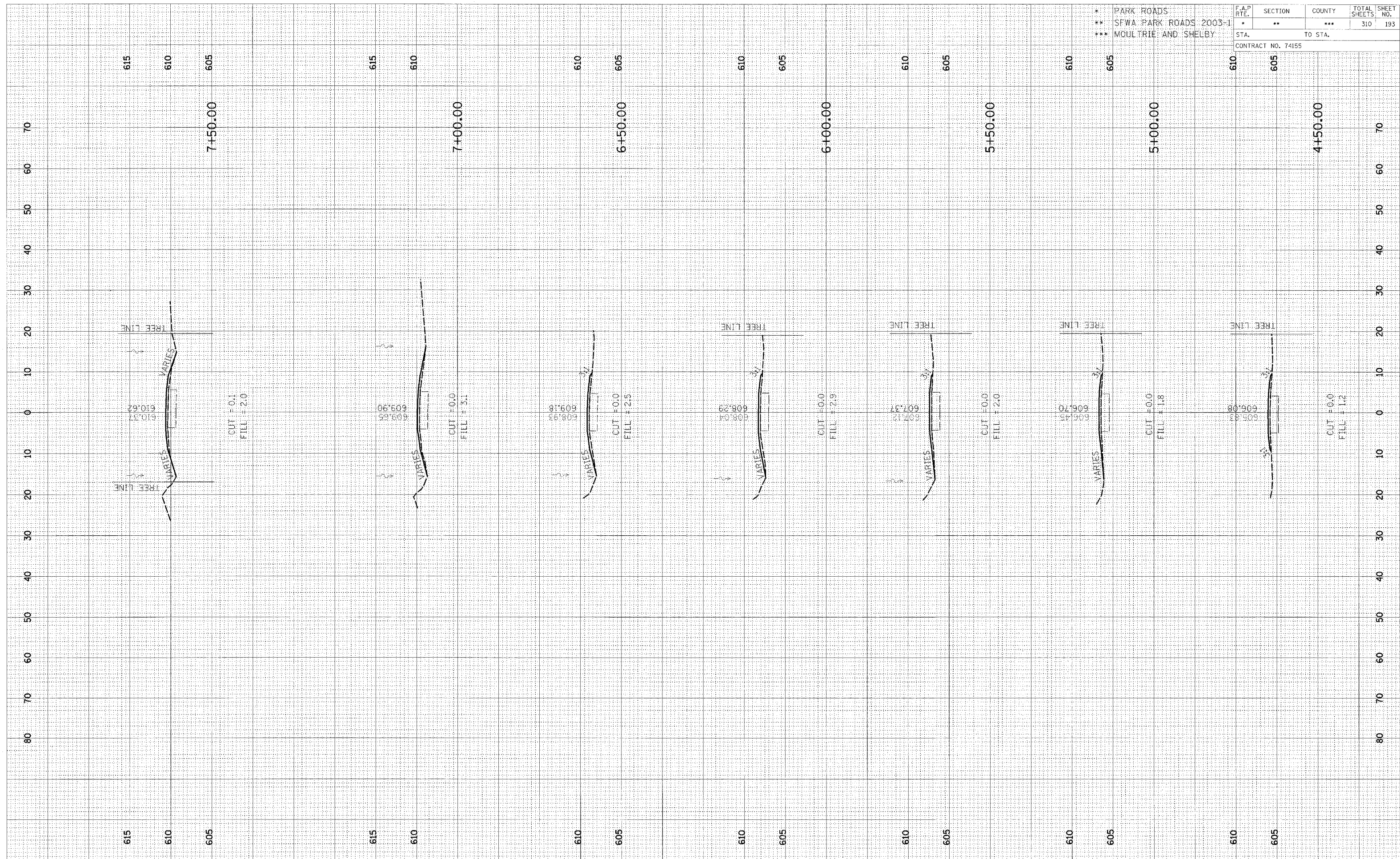
* PARK ROADS	F.A.P. RTE.	SECTION	COUNTY	TOTAL SHEETS	SHEET NO.
** SFWA PARK ROADS 2003-1	*	**	***	310	192
*** MOULTRIE AND SHELBY	STA. TO STA.				
CONTRACT NO. 74155					



CROSS SECTION, OKAW, TOWNSHIP ROAD 107A TO PARKING LOT 22 & 23, STA 1+58.05 TO STA 4+00.00

FINAL  
 SURVEY  
 NOTICED  
 NO.

ORIGINAL  
 SURVEY  
 NOTICED  
 NO.



* PARK ROADS	F.A.P. RTE.	SECTION	COUNTY	TOTAL SHEETS	SHEET NO.
** SFWA PARK ROADS 2003-1	*	**	***	310	193
*** MOULTRIE AND SHELBY	CONTRACT NO. 74155				
STA.		TO STA.			

CROSS SECTION, OKAW, TOWNSHIP ROAD 107A TO PARKING LOT 22 & 23, STA 4+50.00 TO STA 7+50.00

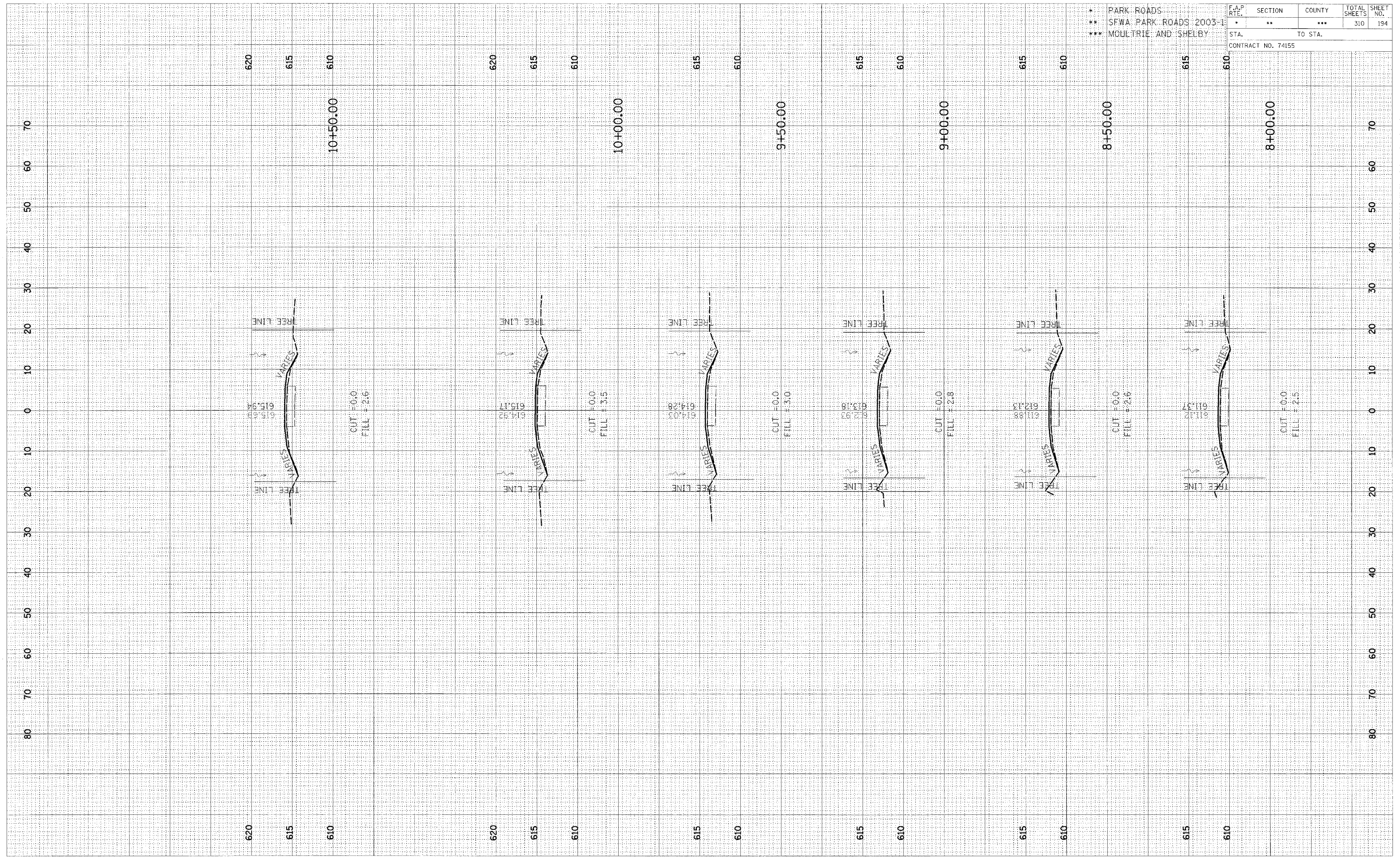


FINAL	DATE
SURVEY	BY
NOTE BOOK	
AREAS CHECKED	
NO.	

ORIGINAL	DATE
SURVEY	BY
NOTE BOOK	
AREAS CHECKED	
NO.	

\* PARK ROADS  
 \*\* SFWA PARK ROADS 2003-1  
 \*\*\* MOULTRIE AND SHELBY

F.A.P. RTE.	SECTION	COUNTY	TOTAL SHEETS	SHEET NO.
*	**	***	310	194
STA.		TO STA.		
CONTRACT NO. 74155				




CROSS SECTION, OKAW, TOWNSHIP ROAD 107A TO PARKING LOT 22 & 23, STA 8+00.00 TO STA 10+50.00

REVISIONS  
 NO. DATE BY  
 ORIGINAL SURVEY  
 DATE BY  
 NOTE BOOK  
 AREAS CHECKED  
 NO.

REVISIONS  
 NO. DATE BY  
 ORIGINAL SURVEY  
 DATE BY  
 NOTE BOOK  
 AREAS CHECKED  
 NO.

\* PARK ROADS  
 \*\* SFWA PARK ROADS 2003-1  
 \*\*\* MOULTREE AND SHELBY

F.A.P. RTE.	SECTION	COUNTY	TOTAL SHEETS	SHEET NO.
*	**	***	310	195
STA.		TO STA.		
CONTRACT NO. 74155				



CROSS SECTION, OKAW, TOWNSHIP ROAD 107A TO PARKING LOT 22 & 23, STA 11+00.00 TO STA 13+00.00



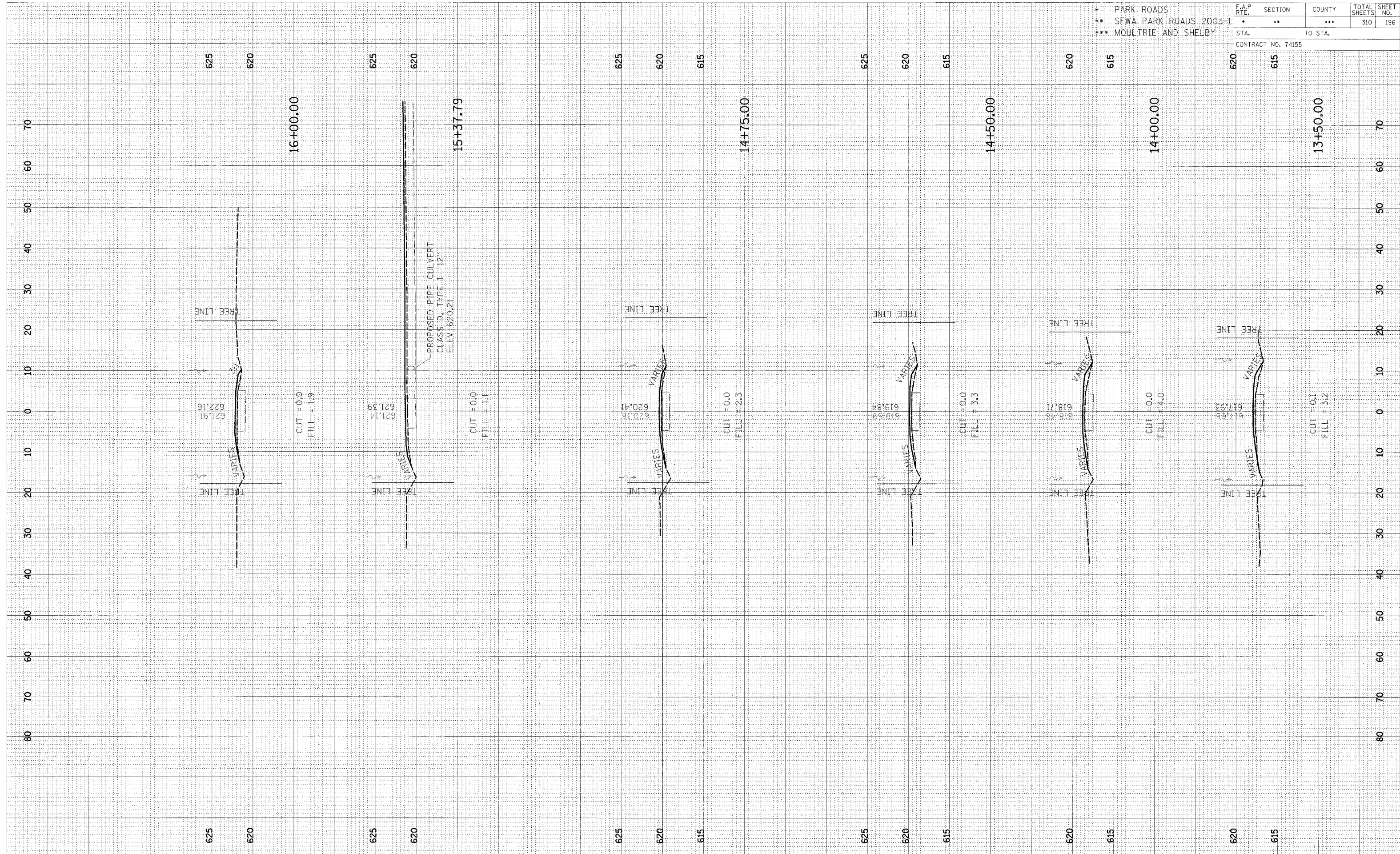
FINAL	REVIEWED	DATE
SURVEY	COMPILED	BY
NOTE BOOK	NUMERICAL	
NO.	AREAS	CHECKED

ORIGINAL	REVIEWED	DATE
SURVEY	COMPILED	BY
NOTE BOOK	NUMERICAL	
NO.	AREAS	CHECKED

\* PARK ROADS  
 \*\* SFWA PARK ROADS 2003-1  
 \*\*\* MOULTRIE AND SHELBY

F.A.P. RTE.	SECTION	COUNTY	TOTAL SHEETS	SHEET NO.
*	**	***	310	196

CONTRACT NO. 74155



CROSS SECTION, OKAW, TOWNSHIP ROAD 107A TO PARKING LOT 22 & 23, STA 13+50.00 TO STA 16+00.00




DATE	
BY	
REVIEWED	
DESIGNED	
PLOTTED	
TEMPLATE	
AREAS	
CHECKED	
NO.	

DATE	
BY	
REVIEWED	
DESIGNED	
PLOTTED	
TEMPLATE	
AREAS	
CHECKED	
NO.	

\* PARK ROADS  
 \*\* SFWA PARK ROADS 2003-1  
 \*\*\* MOULTRIE AND SHELBY

F.A.P. RTE.	SECTION	COUNTY	TOTAL SHEETS	SHEET NO.
*	**	***	310	197
STA.		TO STA.		

CONTRACT NO. 74155



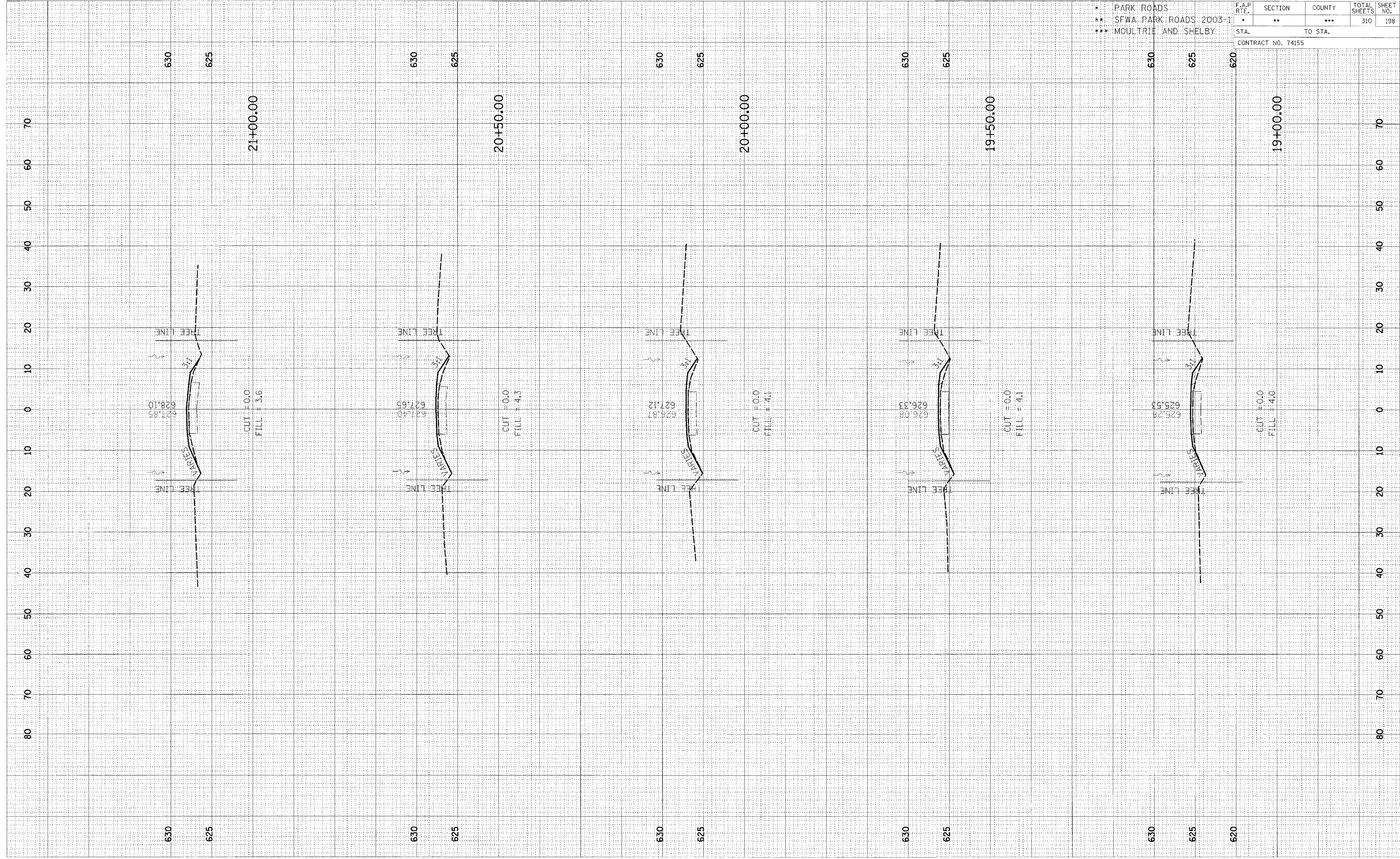
CROSS SECTION, OKAW, TOWNSHIP ROAD 107A TO PARKING LOT 22 & 23, STA 16+50.00 TO STA 18+50.00

DATE	
BY	
REVISIONS	
NO.	
AREAS CHECKED	
AREAS	
TEMPLATE	
NOTE BOOK	
NO.	

DATE	
BY	
REVISIONS	
NO.	
AREAS CHECKED	
AREAS	
TEMPLATE	
NOTE BOOK	
NO.	

\* PARK ROADS  
 \*\* SFWA PARK ROADS 2003-1  
 \*\*\* MOULTRIE AND SHELBY

F.A.P. RTE.	SECTION	COUNTY	TOTAL SHEETS	SHEET NO.
*	**	***	310	198
STA.		TO STA.		
CONTRACT NO. 74155				



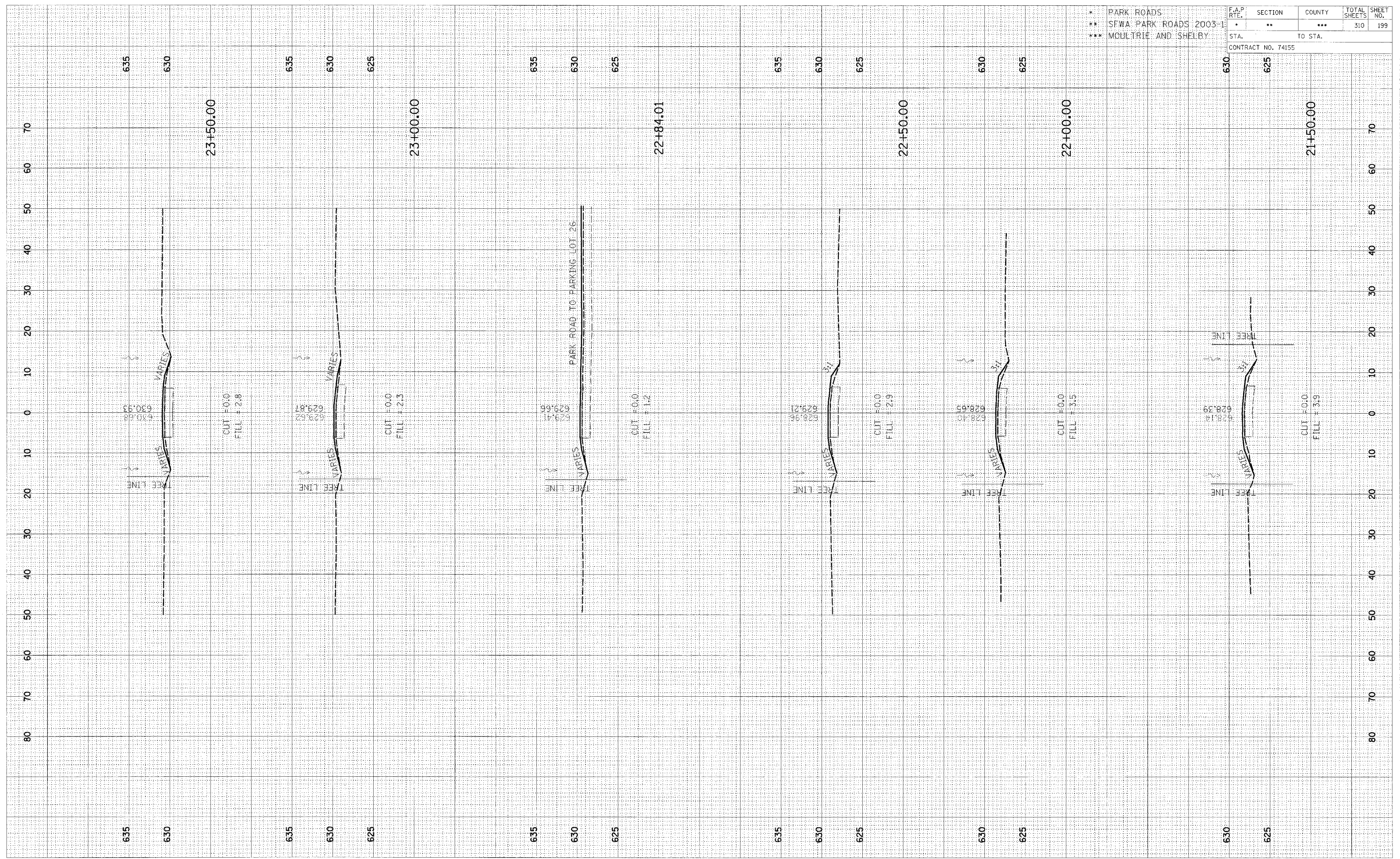
CROSS SECTION, OKAW, TOWNSHIP ROAD 107A TO PARKING LOT 22 & 23, STA 19+00.00 TO STA 21+00.00



ORIGINAL SURVEY  
 SURVEY PLOTTED  
 NOTE BOOK AREAS CHECKED  
 DATE: \_\_\_\_\_ BY: \_\_\_\_\_

ORIGINAL SURVEY  
 SURVEY PLOTTED  
 NOTE BOOK AREAS CHECKED  
 DATE: \_\_\_\_\_ BY: \_\_\_\_\_

* PARK ROADS	F.A.P. RTE.	SECTION	COUNTY	TOTAL SHEETS	SHEET NO.
** SEWA PARK ROADS 2003-1	•	••	•••	310	199
*** MOULTRIE AND SHELBY	STA.	TO STA.			
CONTRACT NO. 74155					



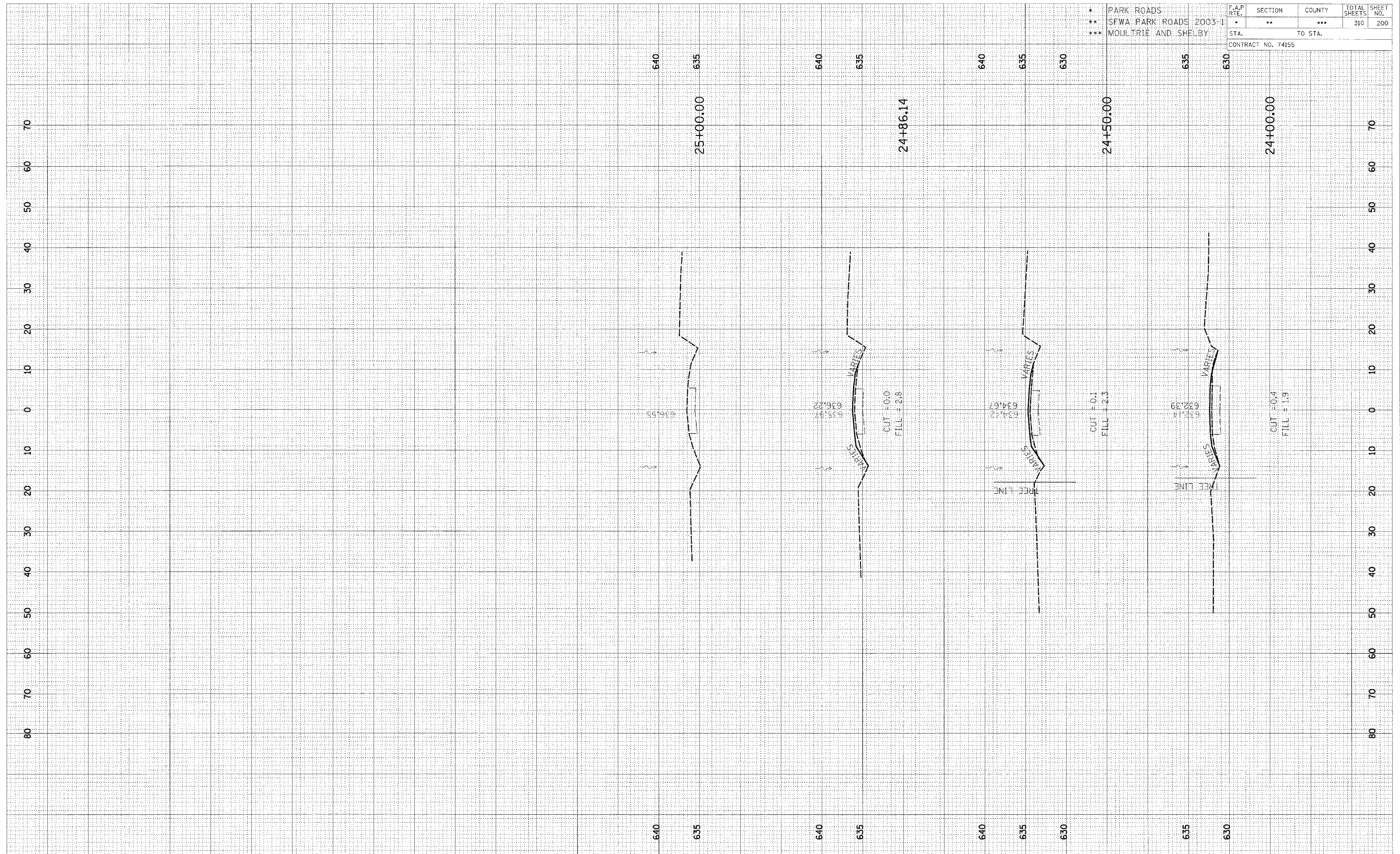
CROSS SECTION, OKAW, TOWNSHIP ROAD 107A TO PARKING LOT 22 & 23, STA 21+50.00 TO STA 23+50.00



DESIGNED	DATE
DRAWN	BY
CHECKED	DATE
FINAL	BY
SURVEY	DATE
NOTE BOOK	NO.
TEMPLATE	AREAS CHECKED
AREAS	CHECKED

DESIGNED	DATE
DRAWN	BY
CHECKED	DATE
FINAL	BY
SURVEY	DATE
NOTE BOOK	NO.
TEMPLATE	AREAS CHECKED
AREAS	CHECKED

* PARK ROADS	F.A.P. RTE.	SECTION	COUNTY	TOTAL SHEETS	SHEET NO.
** SFWA PARK ROADS 2003-1	*	**	***	310	200
*** MOULTRIE AND SHELBY	STA.	TO STA.			
CONTRACT NO. 74155					



CROSS SECTION, OKAW, TOWNSHIP ROAD 107A TO PARKING LOT 22 & 23, STA 24+00.00 TO STA 25+00.00