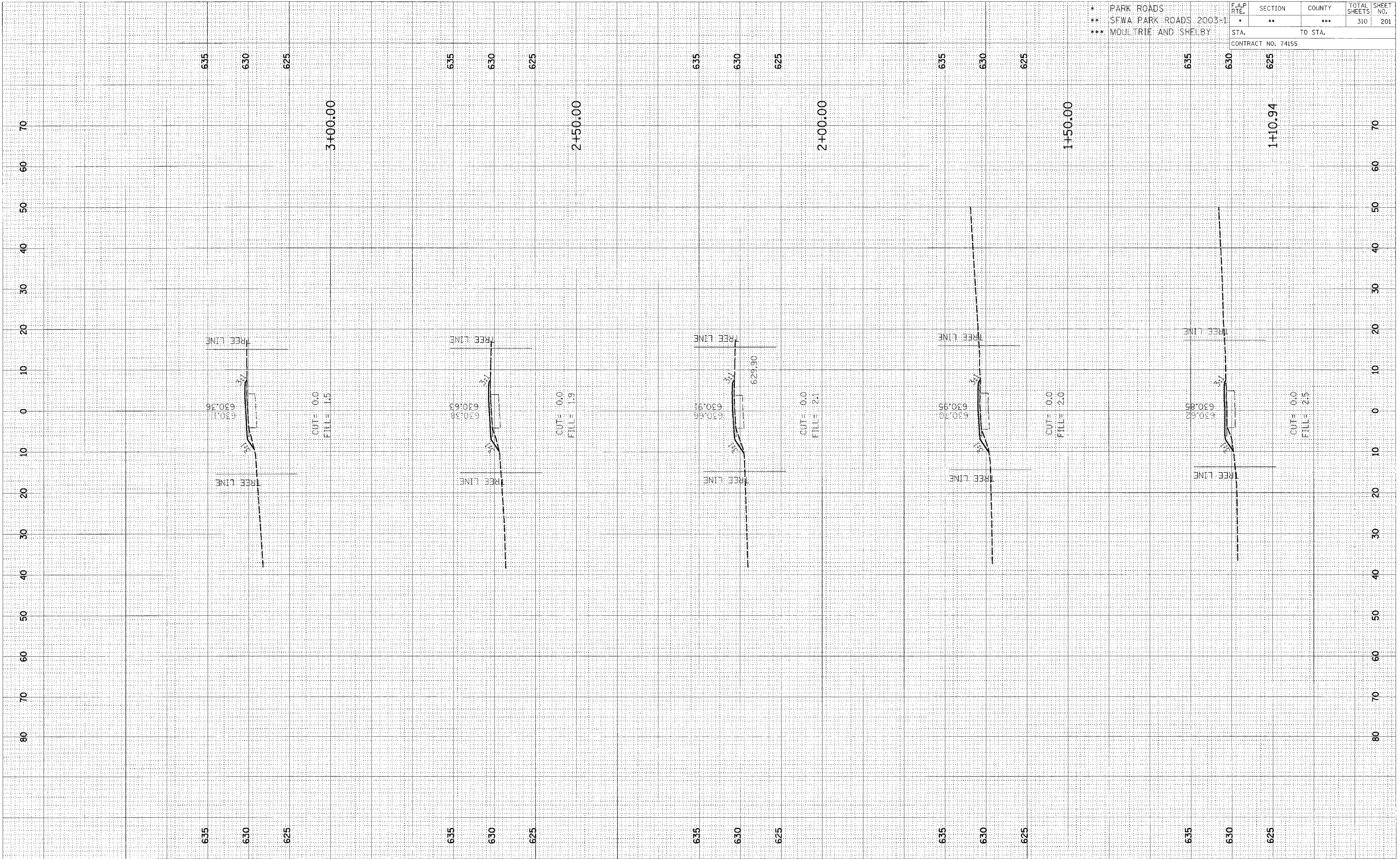


DATE	BY	DATE	BY
FINAL SURVEY	SURVEYED	PLOTTED	DATE
NO. 1	NO. 1	NO. 1	NO. 1

DATE	BY	DATE	BY
ORIGINAL SURVEY	SURVEYED	PLOTTED	DATE
NO. 1	NO. 1	NO. 1	NO. 1

\* PARK ROADS  
 \*\* SFWA PARK ROADS 2003-1  
 \*\*\* MOUTRIE AND SHELBY

F.A.P. RTE.	SECTION	COUNTY	TOTAL SHEETS	SHEET NO.
*	**	***	310	201
STA. TO STA.			CONTRACT NO. 74155	




CROSS SECTION, OKAW, PARK ROAD TO PARKING LOT 26, STA 1+10.94 TO STA 3+00.00

DATE	
BY	
DESIGNED	
SURVEY	
PLOTTED	
NOTE BOOK	
NO.	
AREAS CHECKED	

DATE	
BY	
DESIGNED	
SURVEY	
PLOTTED	
NOTE BOOK	
NO.	
AREAS CHECKED	

* PARK ROADS	F.A.P. RATE	SECTION	COUNTY	TOTAL SHEETS	SHEET NO.
** SFWA PARK ROADS 2003-1	..	..	..	310	202
*** MOLLTRIE AND SHELBY	STA.	TO STA.			
CONTRACT NO. 74155					



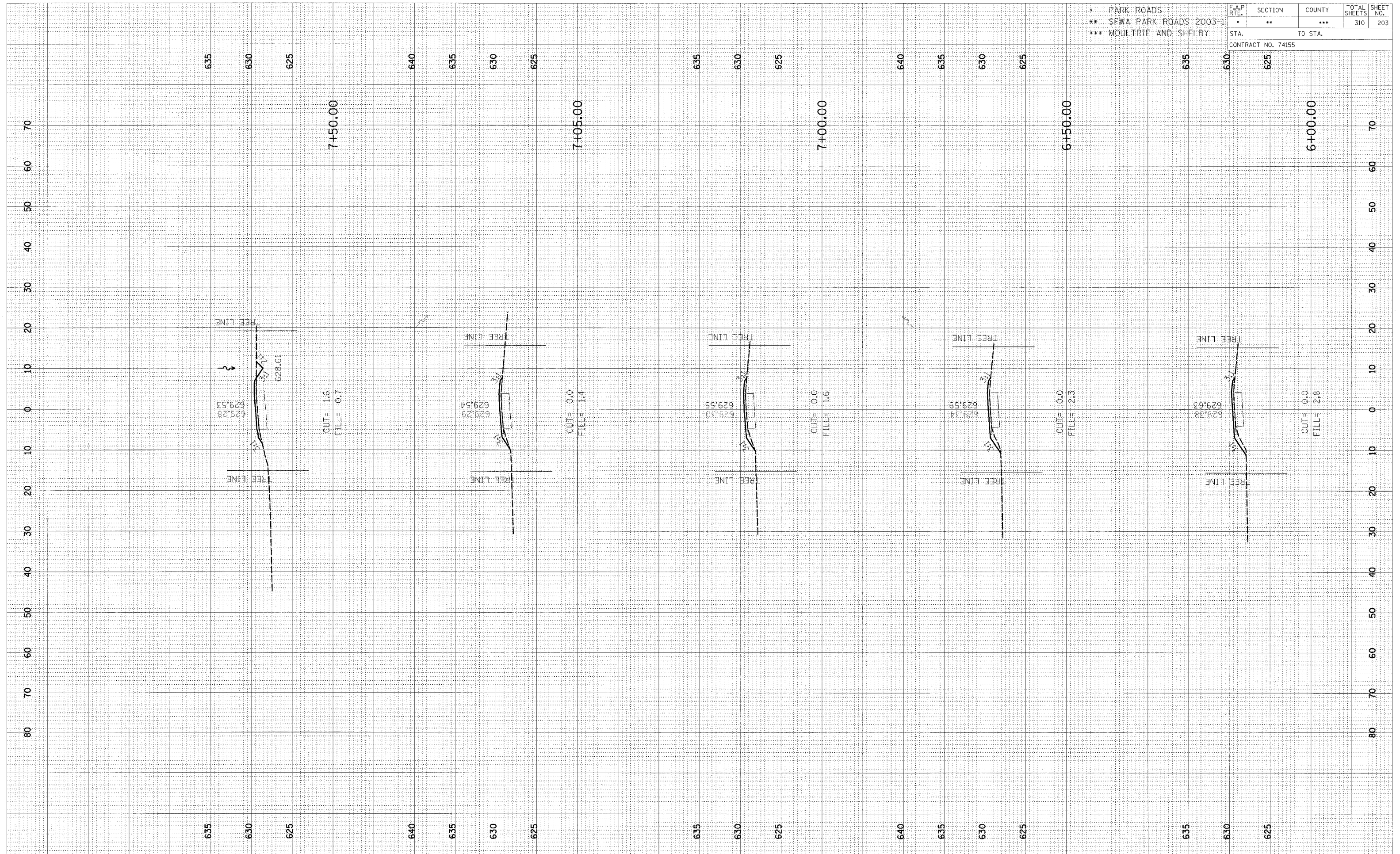
CROSS SECTION, OKAW, PARK ROAD TO PARKING LOT 26, STA 3+50.00 TO STA 5+50.00



FINAL SURVEY	DATE
BY	
NO. OF SHEETS	
DATE	
BY	
NO. OF SHEETS	
DATE	
BY	
NO. OF SHEETS	

ORIGINAL SURVEY	DATE
BY	
NO. OF SHEETS	
DATE	
BY	
NO. OF SHEETS	
DATE	
BY	
NO. OF SHEETS	

* PARK ROADS	F.A.P. RTE.	SECTION	COUNTY	TOTAL SHEETS	SHEET NO.
** SEWA PARK ROADS 2003		**	***	310	203
*** MOULTRIE AND SHELBY					
STA.		TO STA.			
CONTRACT NO. 74155					



CROSS SECTION, OKAW, PARK ROAD TO PARKING LOT 26, STA 6+00.00 TO STA 7+50.00



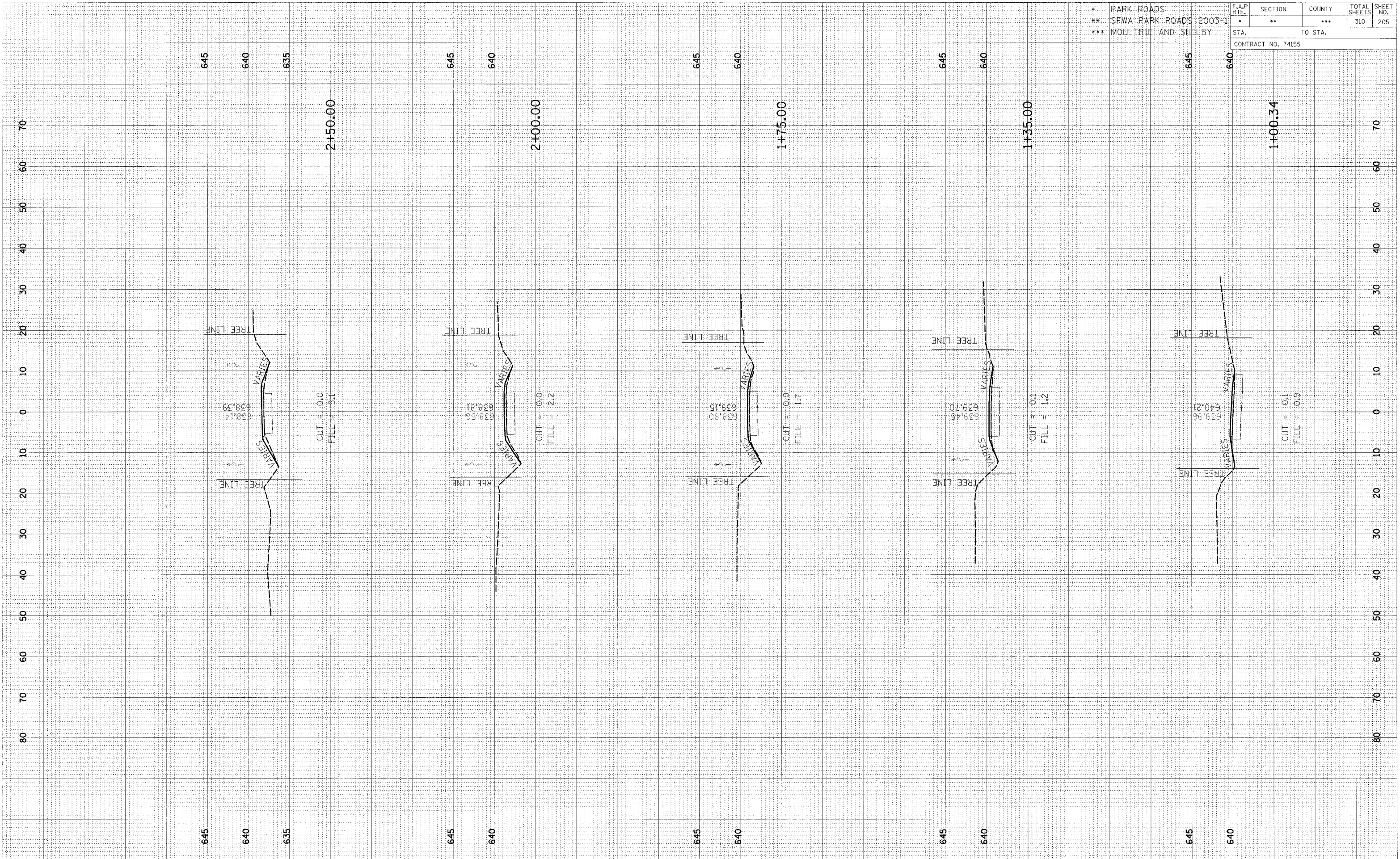


FINAL SURVEY SURVEYED PLOTTED  
 NOTE BOOK NO. DATE  
 AREAS CHECKED

FINAL SURVEY SURVEYED PLOTTED  
 NOTE BOOK NO. DATE  
 AREAS CHECKED

\* PARK ROADS  
 \*\* SFWA PARK ROADS 2003-1  
 \*\*\* MOULTREE AND SHELBY

F.A.P. RTE.	SECTION	COUNTY	TOTAL SHEETS	SHEET NO.
*	**	***	310	205
STA.		TO STA.		
CONTRACT NO. 74155				



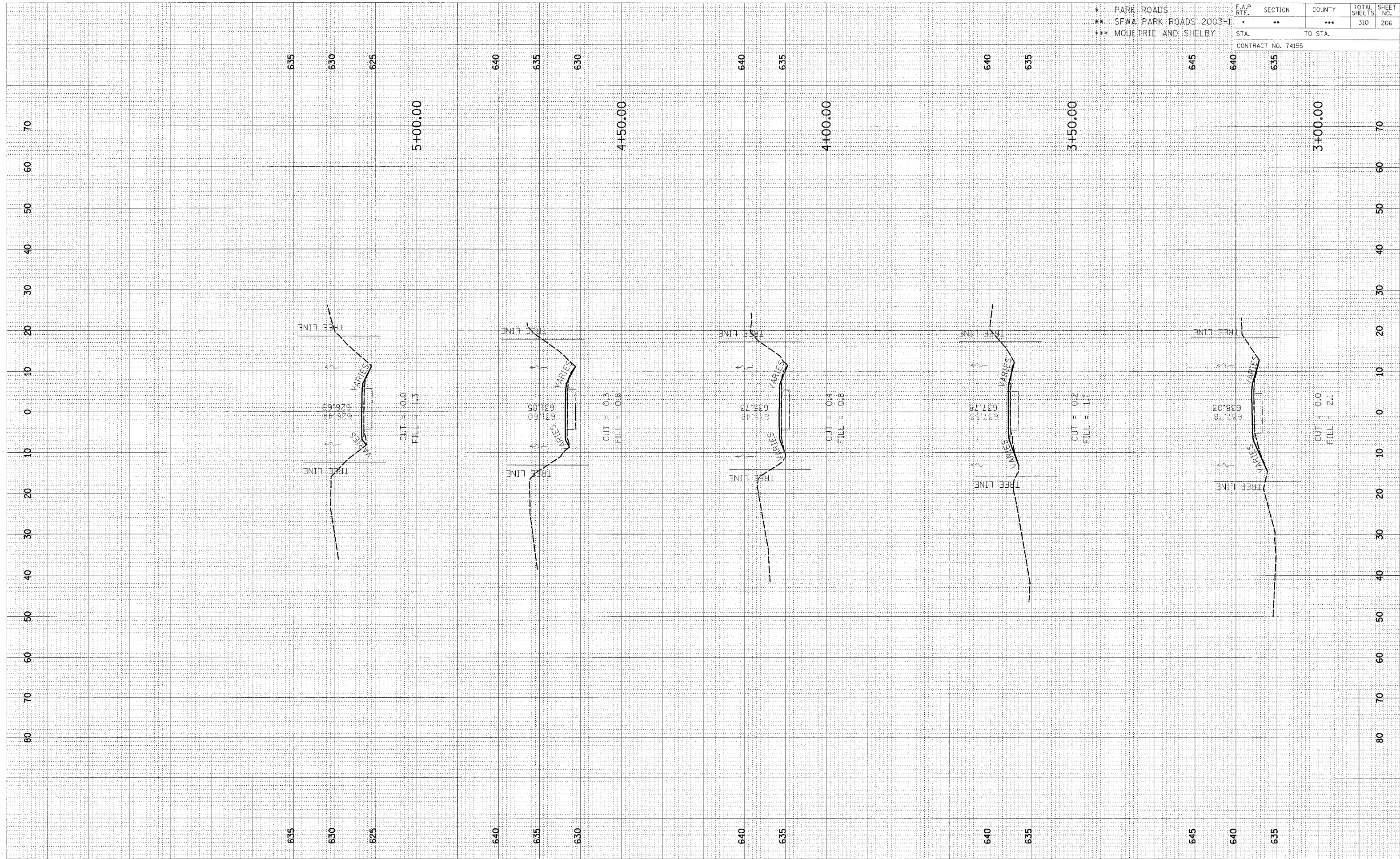
CROSS SECTION, OKAW, TOWNSHIP ROAD 24 TO PARKING LOT 27 & 29, STA 1+00.34 TO STA 2+50.00

FINAL SURVEY	DATE
NOTED	BY
NOTE BOOK	NO.
AREAS CHECKED	

ORIGINAL SURVEY	DATE
NOTED	BY
NOTE BOOK	NO.
AREAS CHECKED	

\* PARK ROADS  
 \*\* SFWA PARK ROADS 2003-1  
 \*\*\* MOUETRIE AND SHELBY

F.A.P. RTE.	SECTION	COUNTY	TOTAL SHEETS	SHEET NO.
*	**	***	310	206
STA. TO STA.			CONTRACT NO. T4155	



CROSS SECTION, OKAW, TOWNSHIP ROAD 24 TO PARKING LOT 27 & 29, STA 3+00.00 TO STA 5+00.00

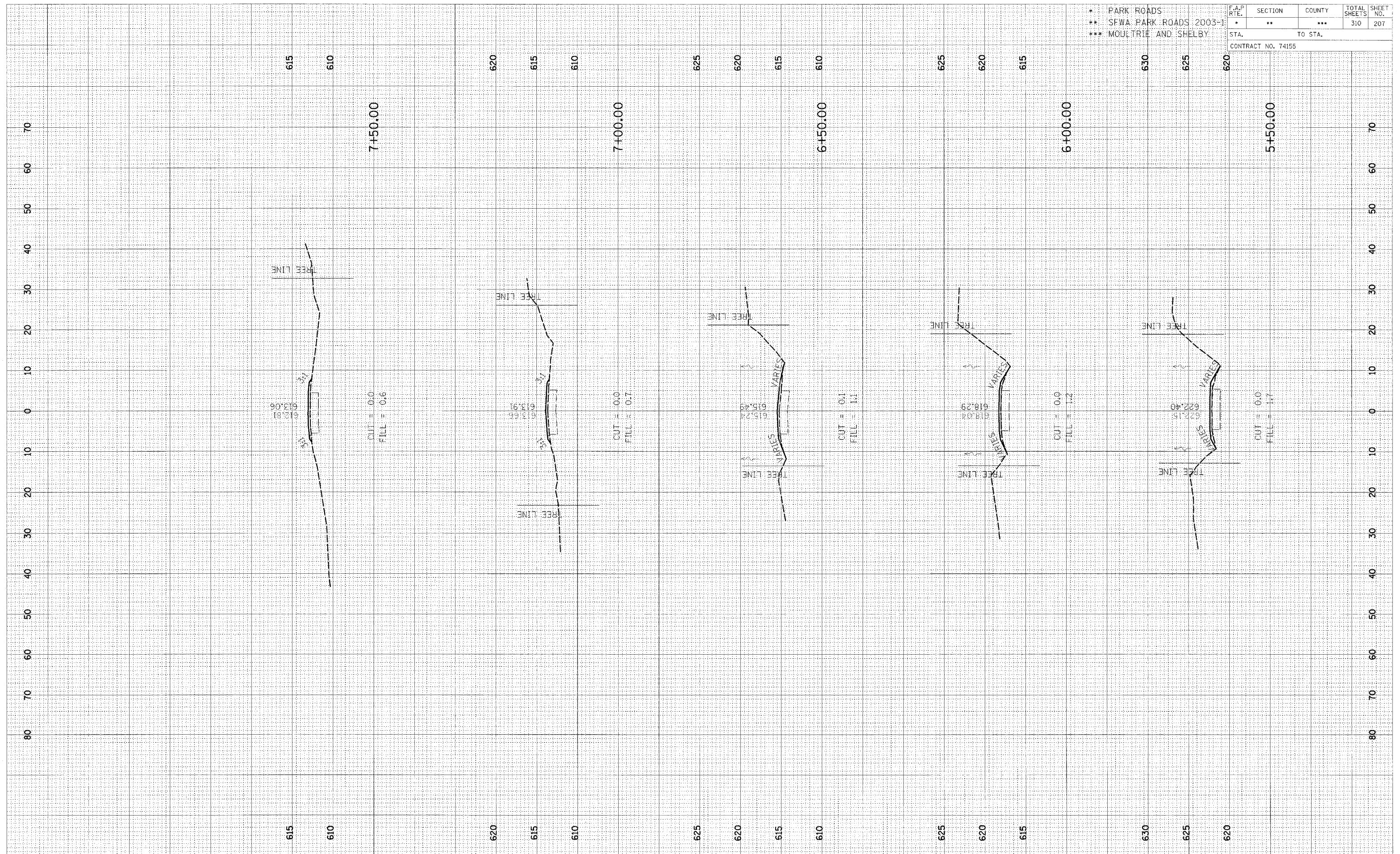


DATE	
BY	
REVISIONS	
NO.	
DATE	
BY	
REVISIONS	
NO.	
DATE	
BY	
REVISIONS	
NO.	

DATE	
BY	
REVISIONS	
NO.	
DATE	
BY	
REVISIONS	
NO.	
DATE	
BY	
REVISIONS	
NO.	

\* PARK ROADS  
 \*\* SFWA PARK ROADS 2003-1  
 \*\*\* MOULTRIE AND SHELBY

F.A.P. RTE.	SECTION	COUNTY	TOTAL SHEETS	SHEET NO.
*	**	***	310	207
STA.		TO STA.		
CONTRACT NO. 74155				

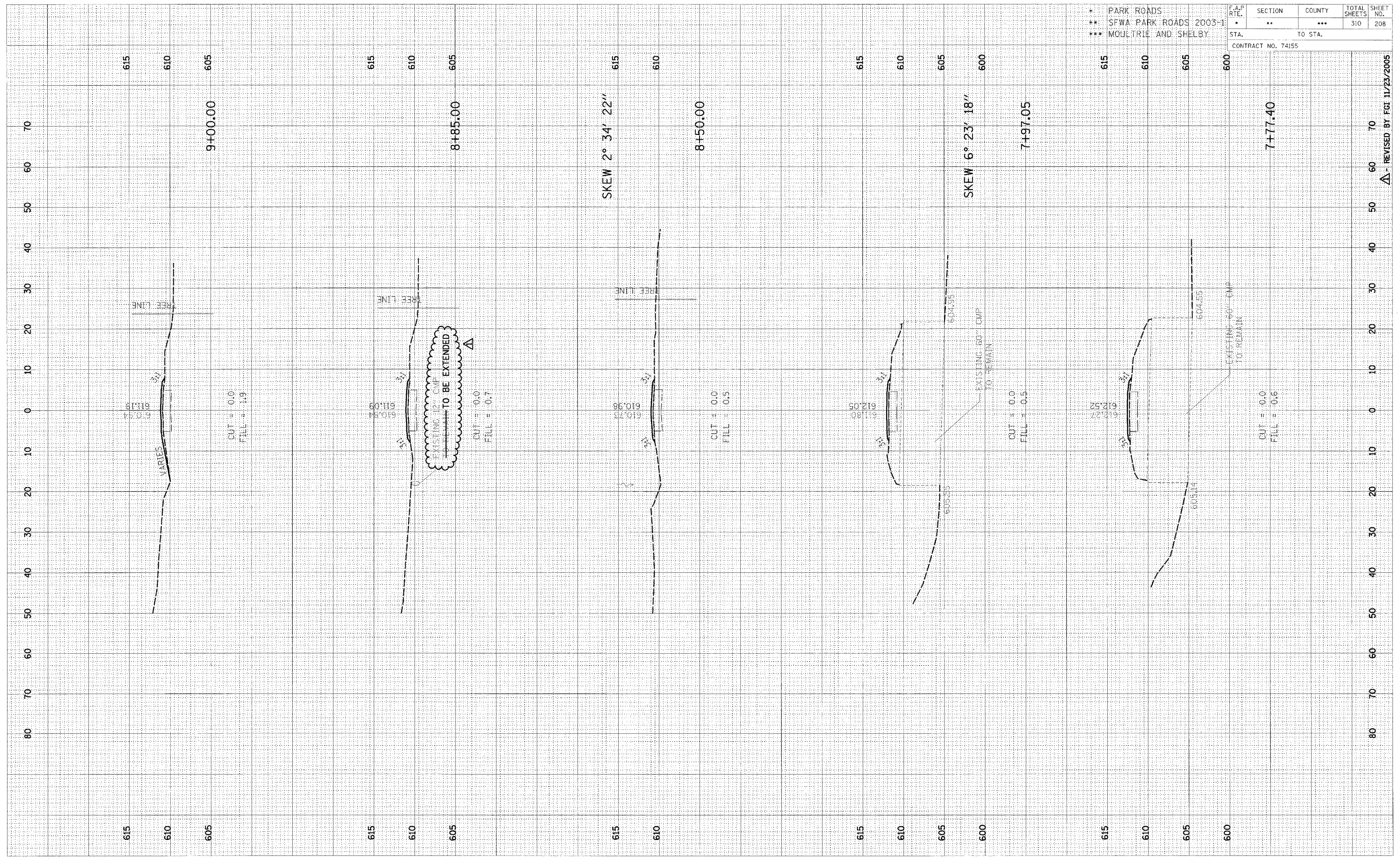


CROSS SECTION, OKAW, TOWNSHIP ROAD 24 TO PARKING LOT 27 & 29, STA 5+50.00 TO STA 7+50.00

REVIEWED	DATE
BY	
DATE	
BY	
DATE	
BY	
DATE	
BY	
DATE	
BY	
DATE	

ORIGINAL SURVEY	DATE
BY	
DATE	
BY	
DATE	
BY	
DATE	
BY	
DATE	
BY	
DATE	

* PARK ROADS	F.A.P. RTE.	SECTION	COUNTY	TOTAL SHEETS	SHEET NO.
** SFWA PARK ROADS 2003-1		**	***	310	208
*** MOULTRIE AND SHELBY					
STA.	TO STA.				
CONTRACT NO. 74155					



CROSS SECTION, OKAW, TOWNSHIP ROAD 24 TO PARKING LOT 27 & 29, STA 7+77.40 TO STA 9+00.00

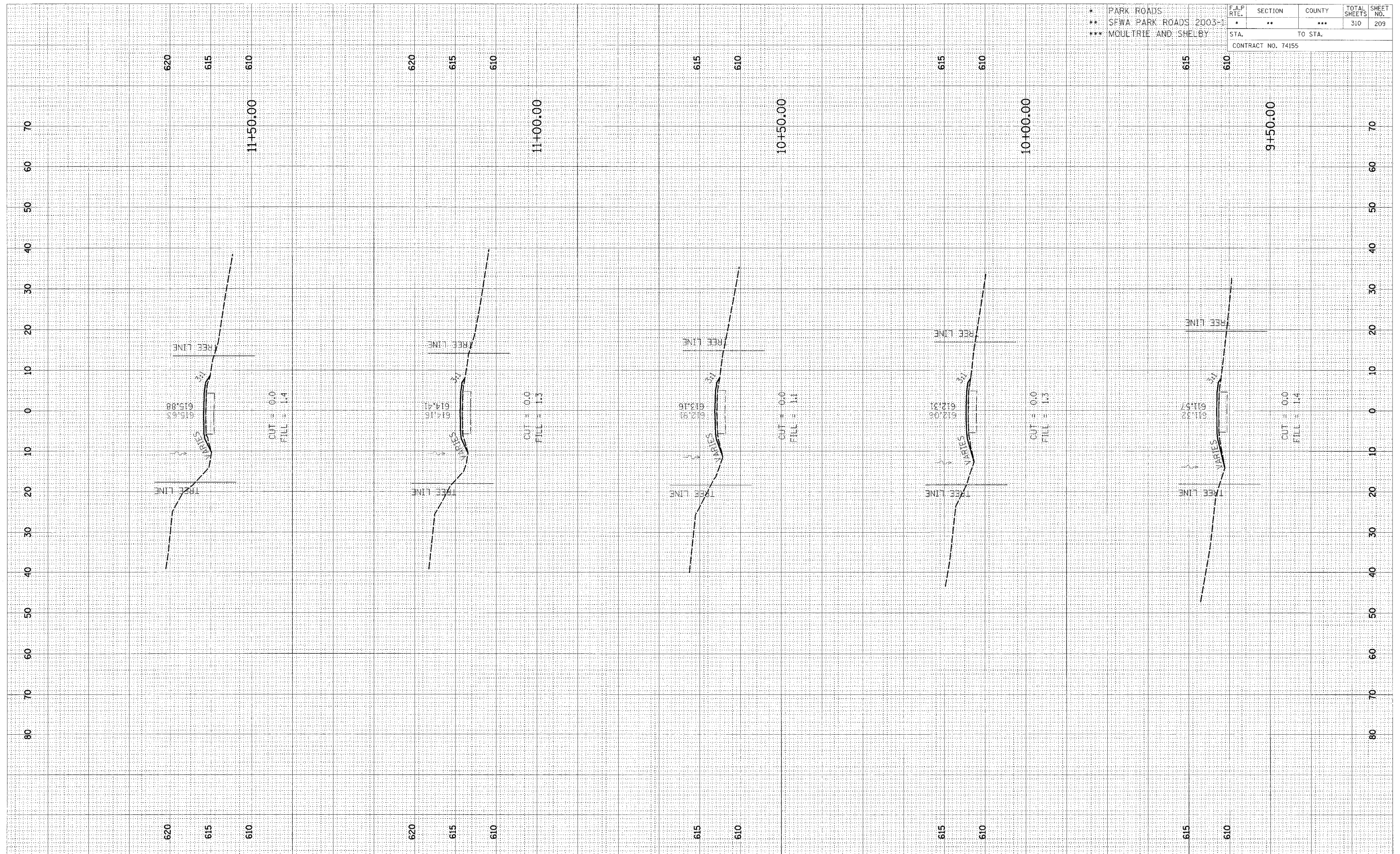
REVISOR: FGI 11/23/2005



FINAL SURVEY	DATE
REVIEWED	BY
NOTE BOOK	NO.
TEMPLATE	AREAS CHECKED
AREAS	

ORIGINAL SURVEY	DATE
REVIEWED	BY
NOTE BOOK	NO.
TEMPLATE	AREAS CHECKED
AREAS	

* PARK ROADS	F.A.P. RTE.	SECTION	COUNTY	TOTAL SHEETS	SHEET NO.
** SFWA PARK ROADS 2003-1	•	••	•••	310	209
*** MOULTRIE AND SHELBY	CONTRACT NO. 74155				
STA.		TO STA.			

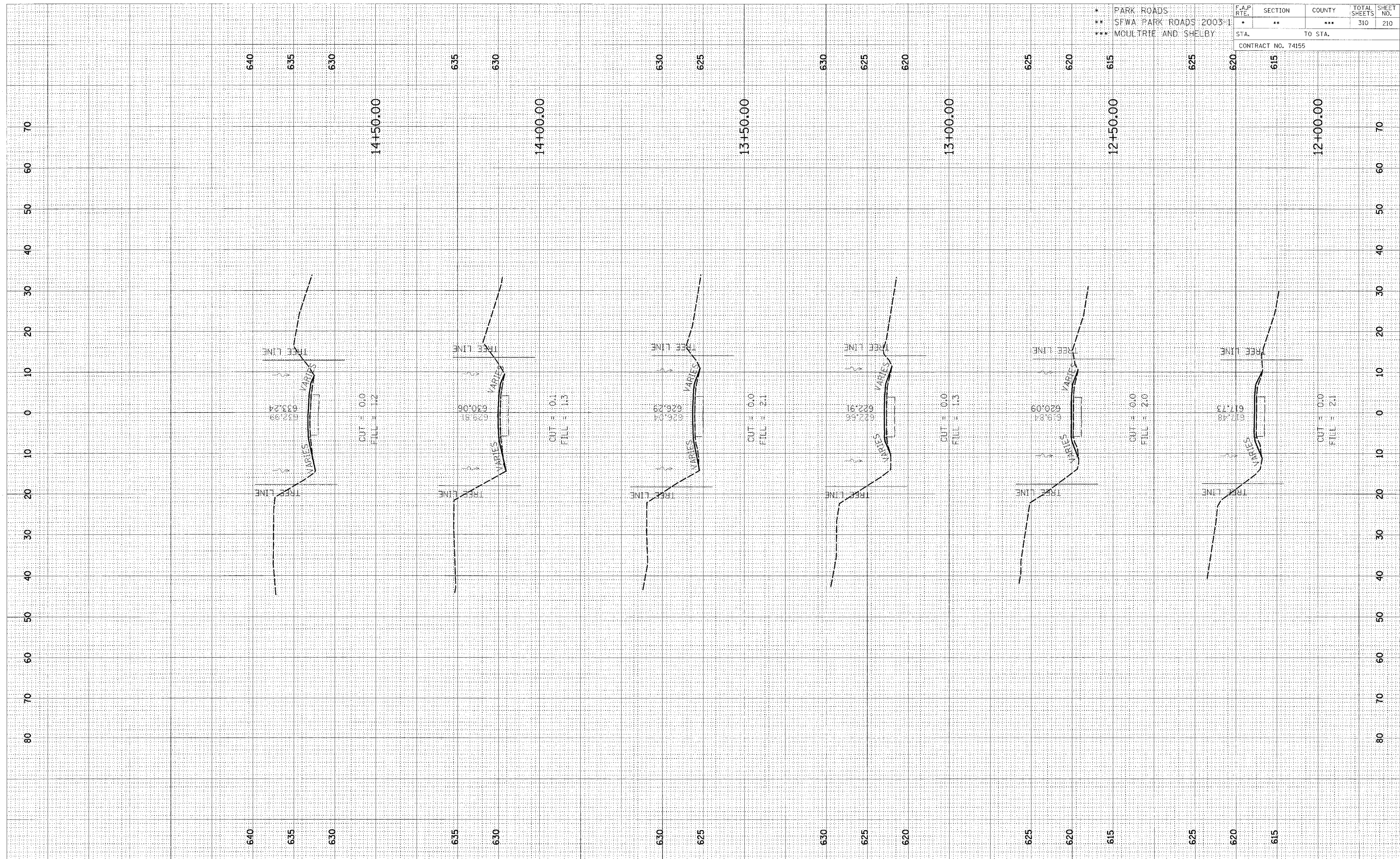


CROSS SECTION, OKAW, TOWNSHIP ROAD 24 TO PARKING LOT 27 & 29, STA 9+50.00 TO STA 11+50.00

DATE	
BY	
REVIEWED	
DESIGNED	
TEMPLATE	
AREAS	
CHECKED	
NO.	

DATE	
BY	
REVIEWED	
DESIGNED	
TEMPLATE	
AREAS	
CHECKED	
NO.	

* PARK ROADS				
** SFWA PARK ROADS 2003-1				
*** MOULTRIE AND SHELBY				
F.A.P. RTE.	SECTION	COUNTY	TOTAL SHEETS	SHEET NO.
*	**	***	310	210
STA.	TO STA.			
CONTRACT NO. 74155				



CROSS SECTION, OKAW, TOWNSHIP ROAD 24 TO PARKING LOT 27 & 29, STA 12+00.00 TO STA 14+50.00

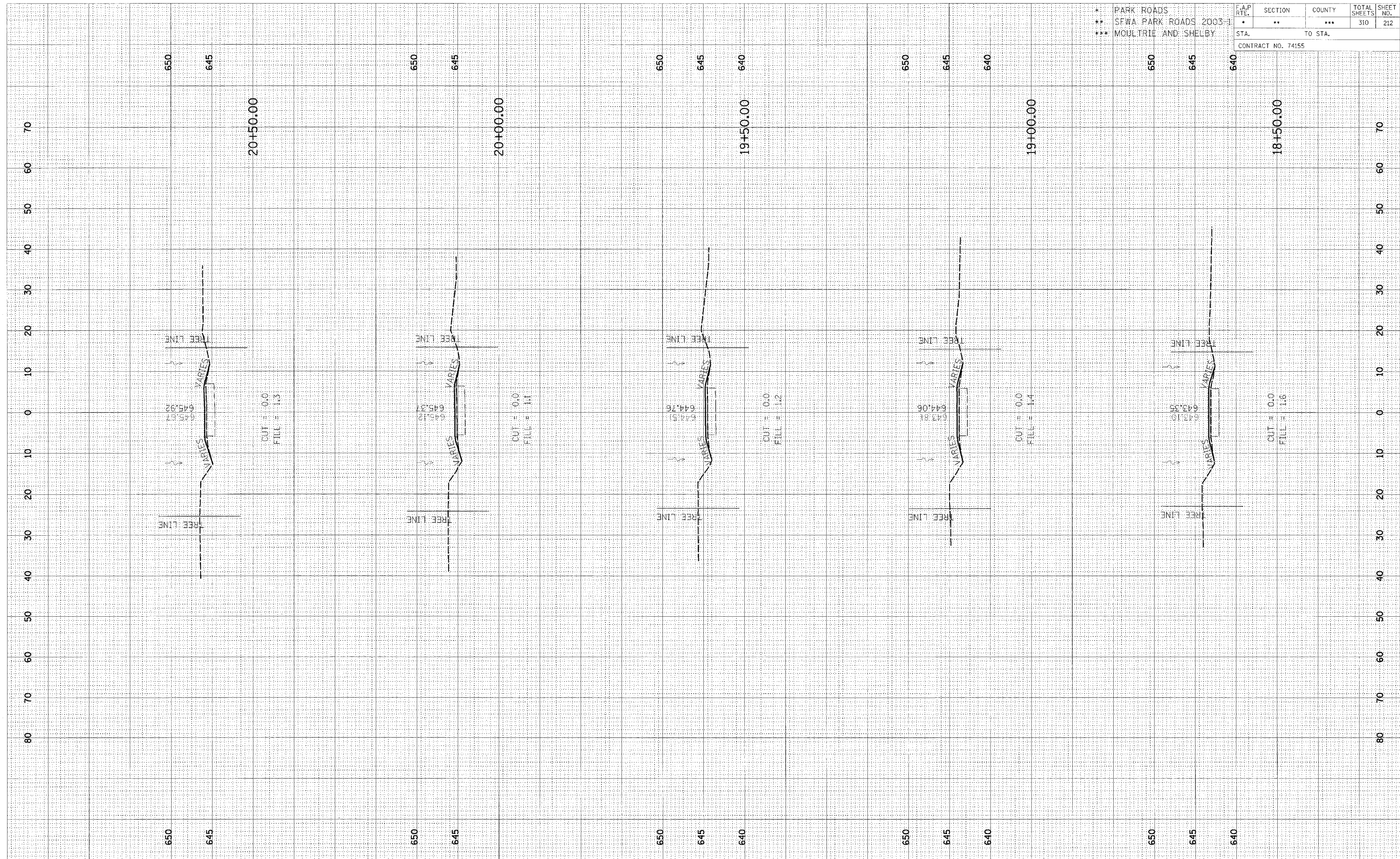




DESIGNED	DATE
DRAWN	BY
CHECKED	BY
IN CHARGE	BY
NO. 1	NO. 2
NO. 3	NO. 4
NO. 5	NO. 6
NO. 7	NO. 8
NO. 9	NO. 10
NO. 11	NO. 12
NO. 13	NO. 14
NO. 15	NO. 16
NO. 17	NO. 18
NO. 19	NO. 20
NO. 21	NO. 22
NO. 23	NO. 24
NO. 25	NO. 26
NO. 27	NO. 28
NO. 29	NO. 30
NO. 31	NO. 32
NO. 33	NO. 34
NO. 35	NO. 36
NO. 37	NO. 38
NO. 39	NO. 40
NO. 41	NO. 42
NO. 43	NO. 44
NO. 45	NO. 46
NO. 47	NO. 48
NO. 49	NO. 50
NO. 51	NO. 52
NO. 53	NO. 54
NO. 55	NO. 56
NO. 57	NO. 58
NO. 59	NO. 60
NO. 61	NO. 62
NO. 63	NO. 64
NO. 65	NO. 66
NO. 67	NO. 68
NO. 69	NO. 70
NO. 71	NO. 72
NO. 73	NO. 74
NO. 75	NO. 76
NO. 77	NO. 78
NO. 79	NO. 80
NO. 81	NO. 82
NO. 83	NO. 84
NO. 85	NO. 86
NO. 87	NO. 88
NO. 89	NO. 90
NO. 91	NO. 92
NO. 93	NO. 94
NO. 95	NO. 96
NO. 97	NO. 98
NO. 99	NO. 100

REVISION	DATE
NO. 1	NO. 2
NO. 3	NO. 4
NO. 5	NO. 6
NO. 7	NO. 8
NO. 9	NO. 10
NO. 11	NO. 12
NO. 13	NO. 14
NO. 15	NO. 16
NO. 17	NO. 18
NO. 19	NO. 20
NO. 21	NO. 22
NO. 23	NO. 24
NO. 25	NO. 26
NO. 27	NO. 28
NO. 29	NO. 30
NO. 31	NO. 32
NO. 33	NO. 34
NO. 35	NO. 36
NO. 37	NO. 38
NO. 39	NO. 40
NO. 41	NO. 42
NO. 43	NO. 44
NO. 45	NO. 46
NO. 47	NO. 48
NO. 49	NO. 50
NO. 51	NO. 52
NO. 53	NO. 54
NO. 55	NO. 56
NO. 57	NO. 58
NO. 59	NO. 60
NO. 61	NO. 62
NO. 63	NO. 64
NO. 65	NO. 66
NO. 67	NO. 68
NO. 69	NO. 70
NO. 71	NO. 72
NO. 73	NO. 74
NO. 75	NO. 76
NO. 77	NO. 78
NO. 79	NO. 80
NO. 81	NO. 82
NO. 83	NO. 84
NO. 85	NO. 86
NO. 87	NO. 88
NO. 89	NO. 90
NO. 91	NO. 92
NO. 93	NO. 94
NO. 95	NO. 96
NO. 97	NO. 98
NO. 99	NO. 100

* PARK ROADS	F.A.P. RTE.	SECTION	COUNTY	TOTAL SHEETS	SHEET NO.
** SFWA PARK ROADS 2003-1	•	**	***	310	212
*** MOULTRIE AND SHELBY					
STA.		TO STA.			
CONTRACT NO. 74155					



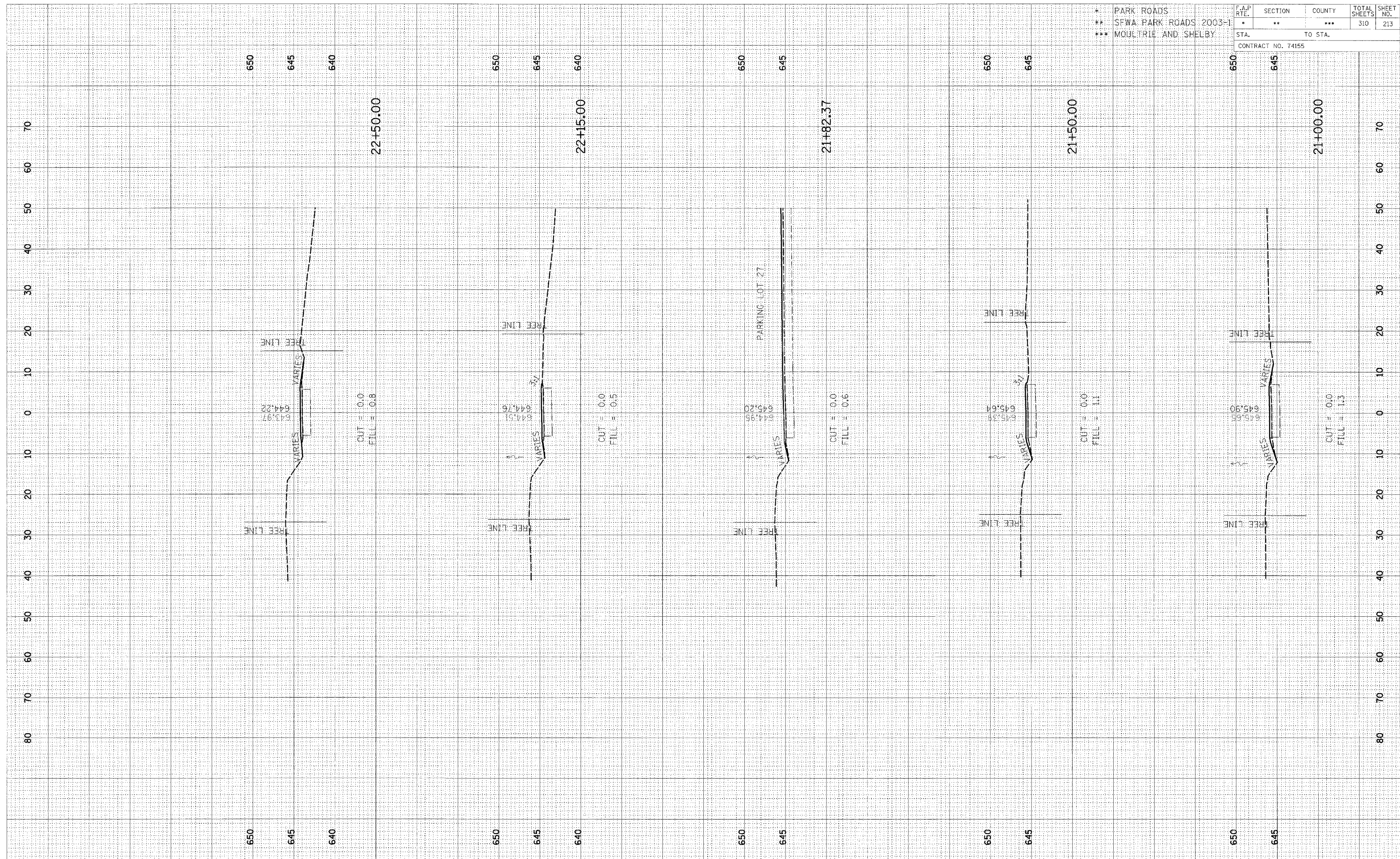
CROSS SECTION, OKAW, TOWNSHIP ROAD 24 TO PARKING LOT 27 & 29, STA 18+50.00 TO STA 20+50.00



REVIEWED	DATE
BY	
FINAL SURVEY	
NOTE BOOK	
AREAS CHECKED	
NO.	

REVIEWED	DATE
BY	
ORIGINAL SURVEY	
NOTE BOOK	
AREAS CHECKED	
NO.	

* PARK ROADS	F.A.P. RTE.	SECTION	COUNTY	TOTAL SHEETS	SHEET NO.
** SFWA PARK ROADS 2003-1	*	**	***	310	213
*** MOULTRIE AND SHELBY	CONTRACT NO. 74155				
STA.		TO STA.			



CROSS SECTION, OKAW, TOWNSHIP ROAD 24 TO PARKING LOT 27 & 29, STA 21+00.00 TO STA 22+50.00

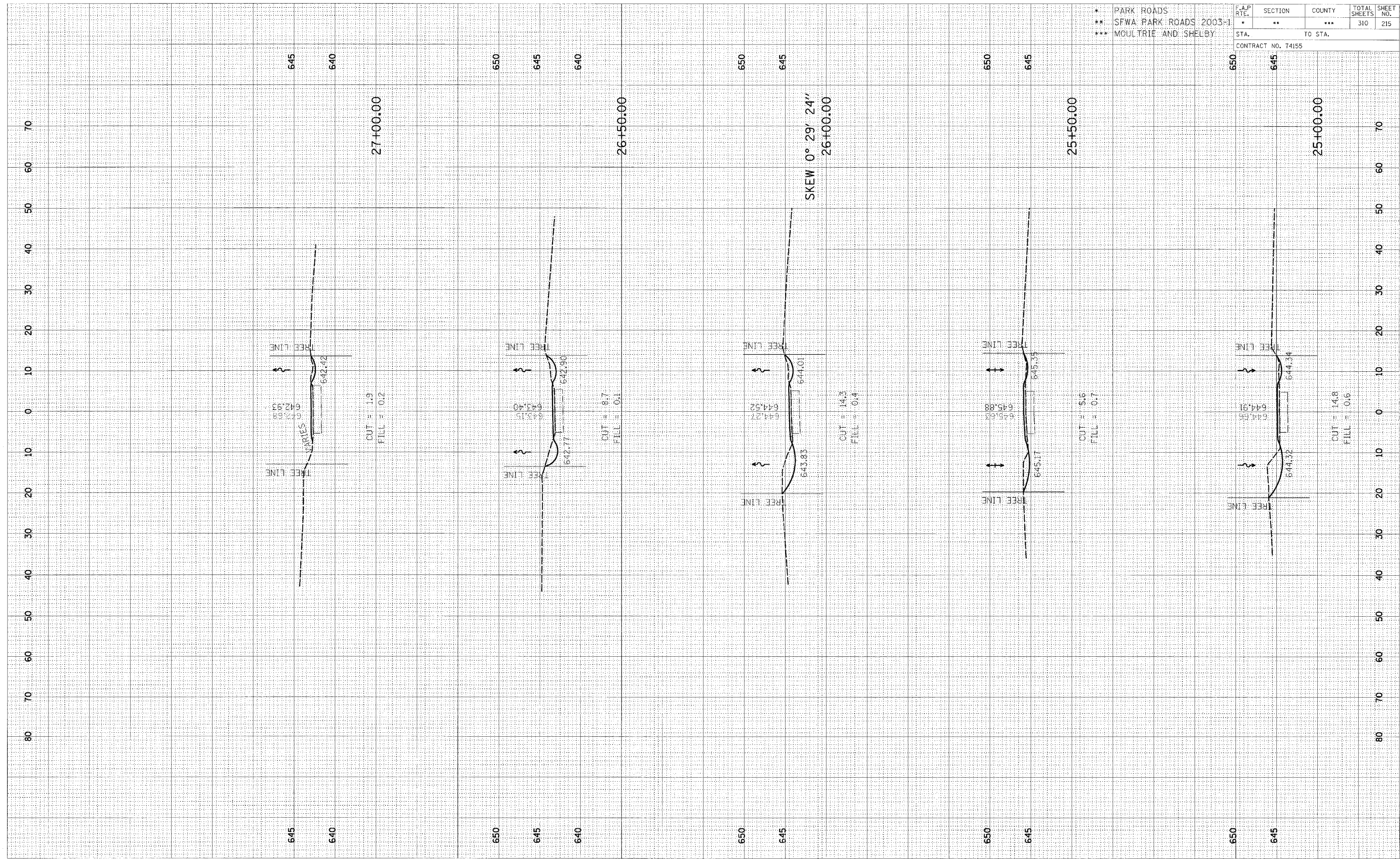




FINAL SURVEY SURVEYED BY DATE  
 NOTE BOOK TEMPLATE AREAS CHECKED

ORIGINAL SURVEY SURVEYED BY DATE  
 NOTE BOOK TEMPLATE AREAS CHECKED

* PARK ROADS	F.A.P. RTE.	SECTION	COUNTY	TOTAL SHEETS	SHEET NO.
** SFWA PARK ROADS 2003-1	*	**	***	310	215
*** MOULTRIE AND SHELBY	CONTRACT NO. 74155				
STA.			TO STA.		

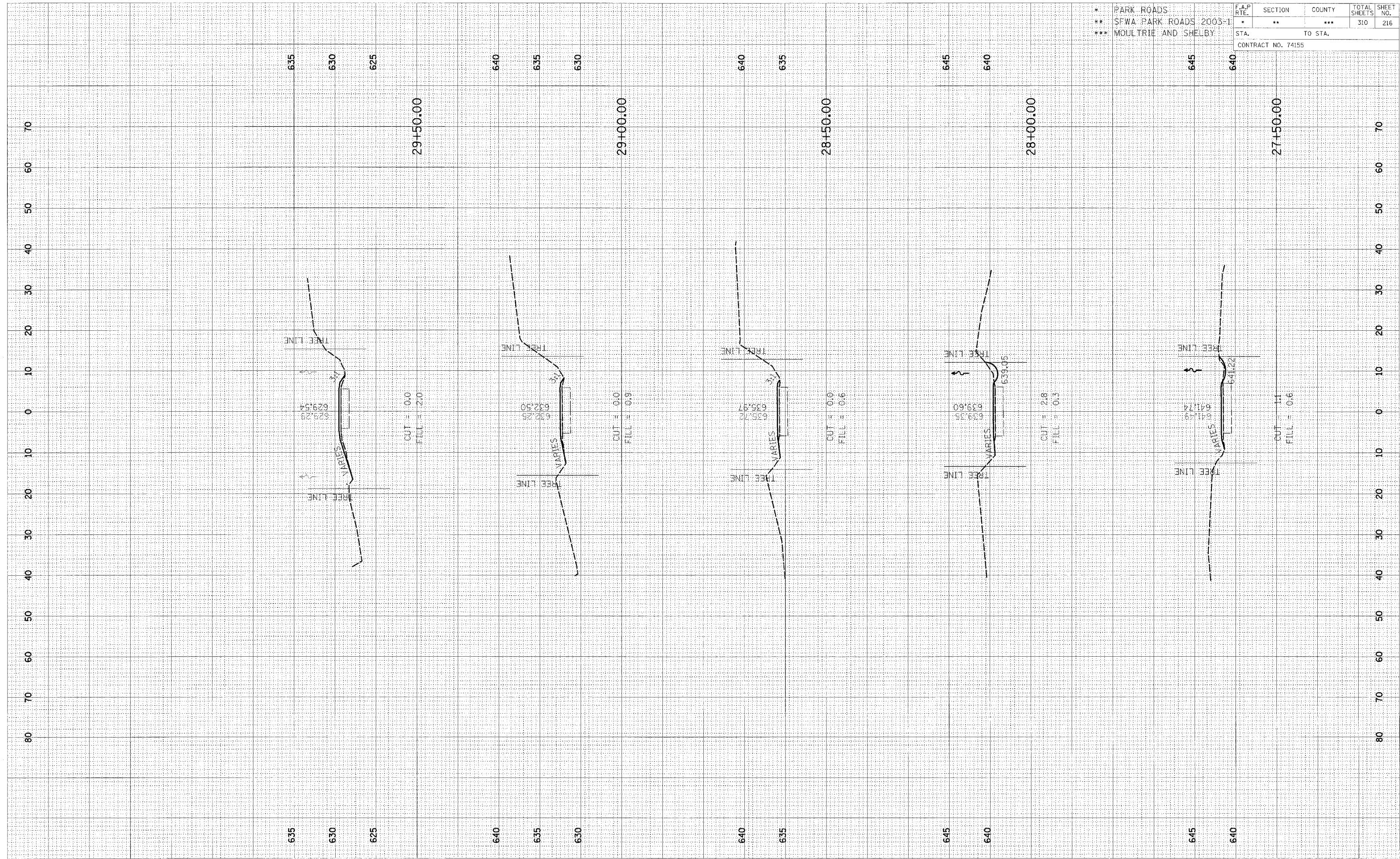


CROSS SECTION, OKAW, TOWNSHIP ROAD 24 TO PARKING LOT 27 & 29, STA 25+00.00 TO STA 27+00.00

FINAL	SURVEYED	DATE
SHRUB	BY	
NOTE BOOK	NO.	
AREAS CHECKED		

ORIGINAL	SURVEYED	DATE
SHRUB	BY	
NOTE BOOK	NO.	
AREAS CHECKED		

* PARK ROADS	F.A.P. RTE.	SECTION	COUNTY	TOTAL SHEETS	SHEET NO.
** SFWA PARK ROADS 2003-1	*	**	***	310	216
*** MOULTRIE AND SHELBY	CONTRACT NO. 74155				
STA.	TO STA.				



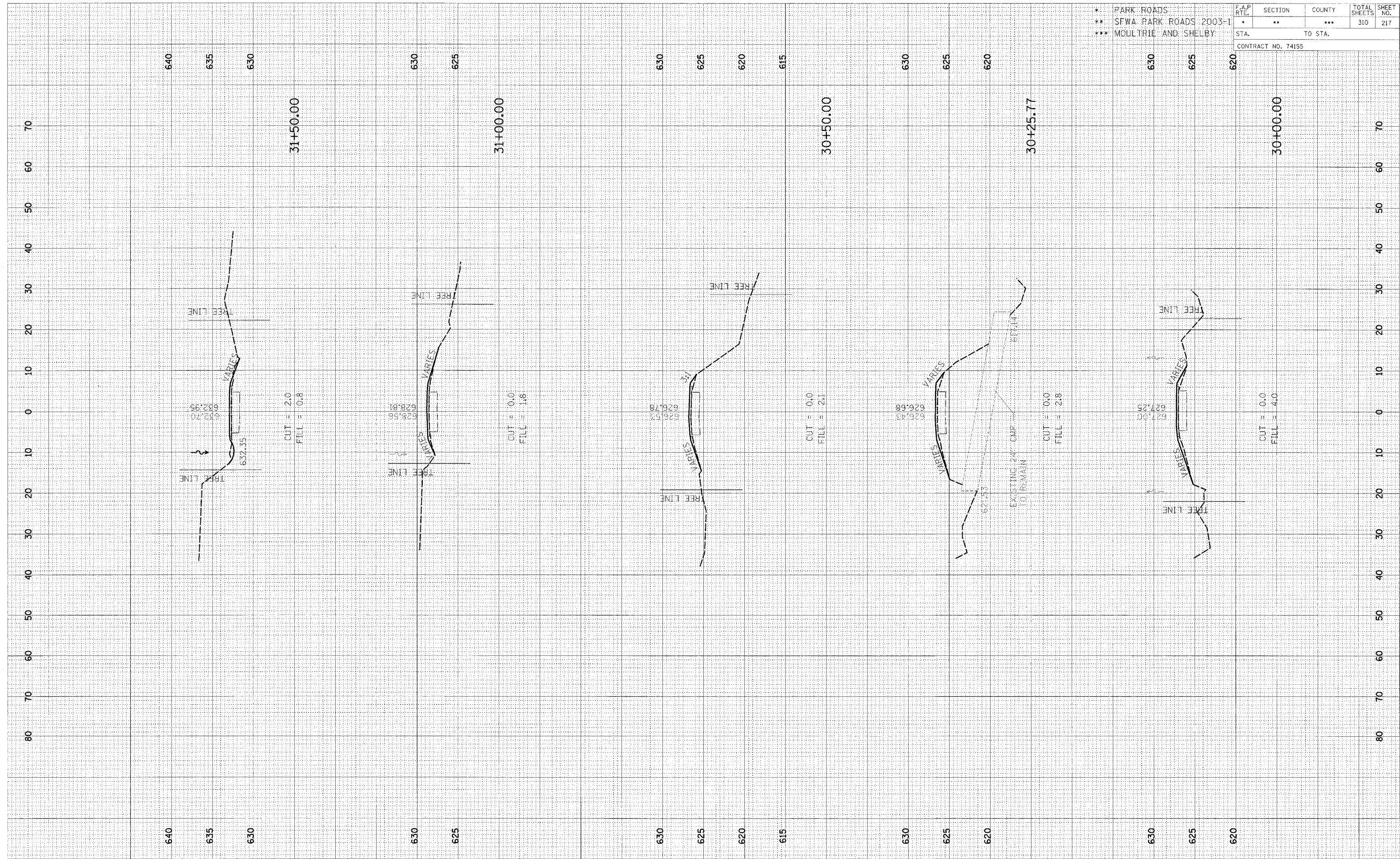
CROSS SECTION, OKAW, TOWNSHIP ROAD 24 TO PARKING LOT 27 & 29, STA 27+50.00 TO STA 29+50.00



FINAL SURVEY	DATE
SURVEYED	BY
NOTE BOOK	
AREAS	
AREAS CHECKED	

ORIGINAL SURVEY	DATE
SURVEYED	BY
NOTE BOOK	
AREAS	
AREAS CHECKED	

* PARK ROADS	F.A.P. RTE.	SECTION	COUNTY	TOTAL SHEETS	SHEET NO.
** SFWA PARK ROADS 2003-1	*	**	***	310	217
*** MOULTRIE AND SHELBY	STA. TO STA.				
CONTRACT NO. 74155					

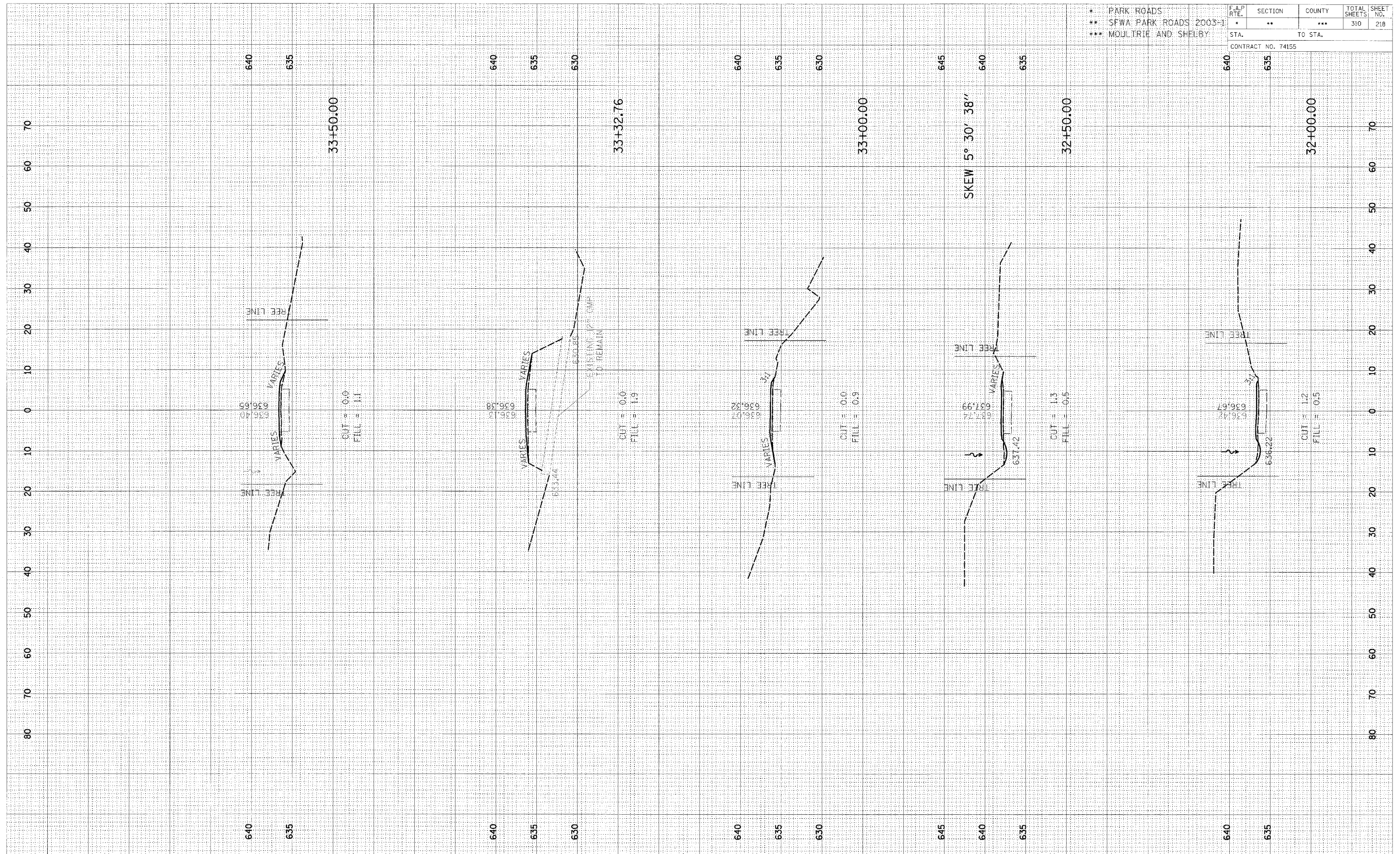


CROSS SECTION, OKAW, TOWNSHIP ROAD 24 TO PARKING LOT 27 & 29, STA 30+00.00 TO STA 31+50.00

FINAL SURVEY  
 REVISIONS  
 NO. DATE

ORIGINAL SURVEY  
 REVISIONS  
 NO. DATE

* PARK ROADS	F.A.P. RTE.	SECTION	COUNTY	TOTAL SHEETS	SHEET NO.
** SFWA PARK ROADS 2003-1	•	**	***	310	218
*** MOULTRIE AND SHELBY	STA.	TO STA.			
CONTRACT NO. 74155					




CROSS SECTION, OKAW, TOWNSHIP ROAD 24 TO PARKING LOT 27 & 29, STA 32+00.00 TO STA 33+50.00



FINAL SURVEY	DATE
SURVEYED	BY
NOTE BOOK	NO.
TEMPLATE	
AREAS	
CHECKED	

ORIGINAL SURVEY	DATE
SURVEYED	BY
NOTE BOOK	NO.
TEMPLATE	
AREAS	
CHECKED	

* PARK ROADS	F.A.P. RATE	SECTION	COUNTY	TOTAL SHEETS	SHEET NO.
** SFWA PARK ROADS 2003-1	*	**	***	310	219
*** MOULTRIE AND SHELBY					
STA.		TO STA.			
CONTRACT NO. 74155					



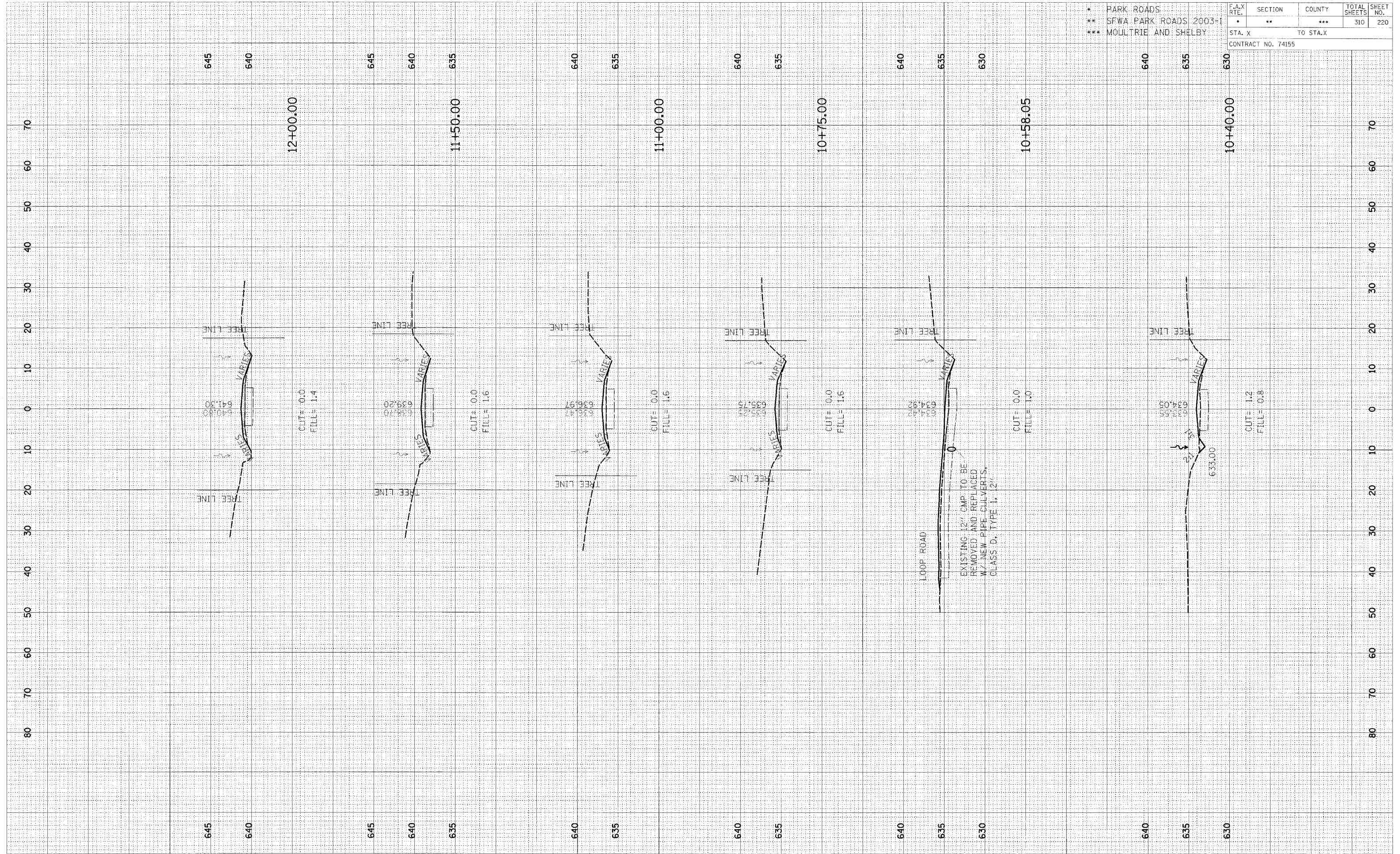
CROSS SECTION, OKAW, TOWNSHIP ROAD 24 TO PARKING LOT 27 & 29, STA 34+00.00 TO STA 34+54.40

FINAL	REVIEWED	DATE
SURVEY	BY	
NOTE BOOK	NO.	
AREAS CHECKED		

ORIGINAL	DATE
SURVEY	BY
NOTE BOOK	NO.
AREAS CHECKED	

\* PARK ROADS  
 \*\* SFWA PARK ROADS 2003-1  
 \*\*\* MOLLTRIE AND SHELBY

F.A.X	SECTION	COUNTY	TOTAL	SHEET
RTE.	**	***	SHEETS	NO.
STA. X		TO STA.X	310	220
CONTRACT NO. 74155				



CROSS SECTION, OKAW, TOWNSHIP ROAD 117B TO PARKING LOT 30, STA 10+40.00 TO STA 12+00.00

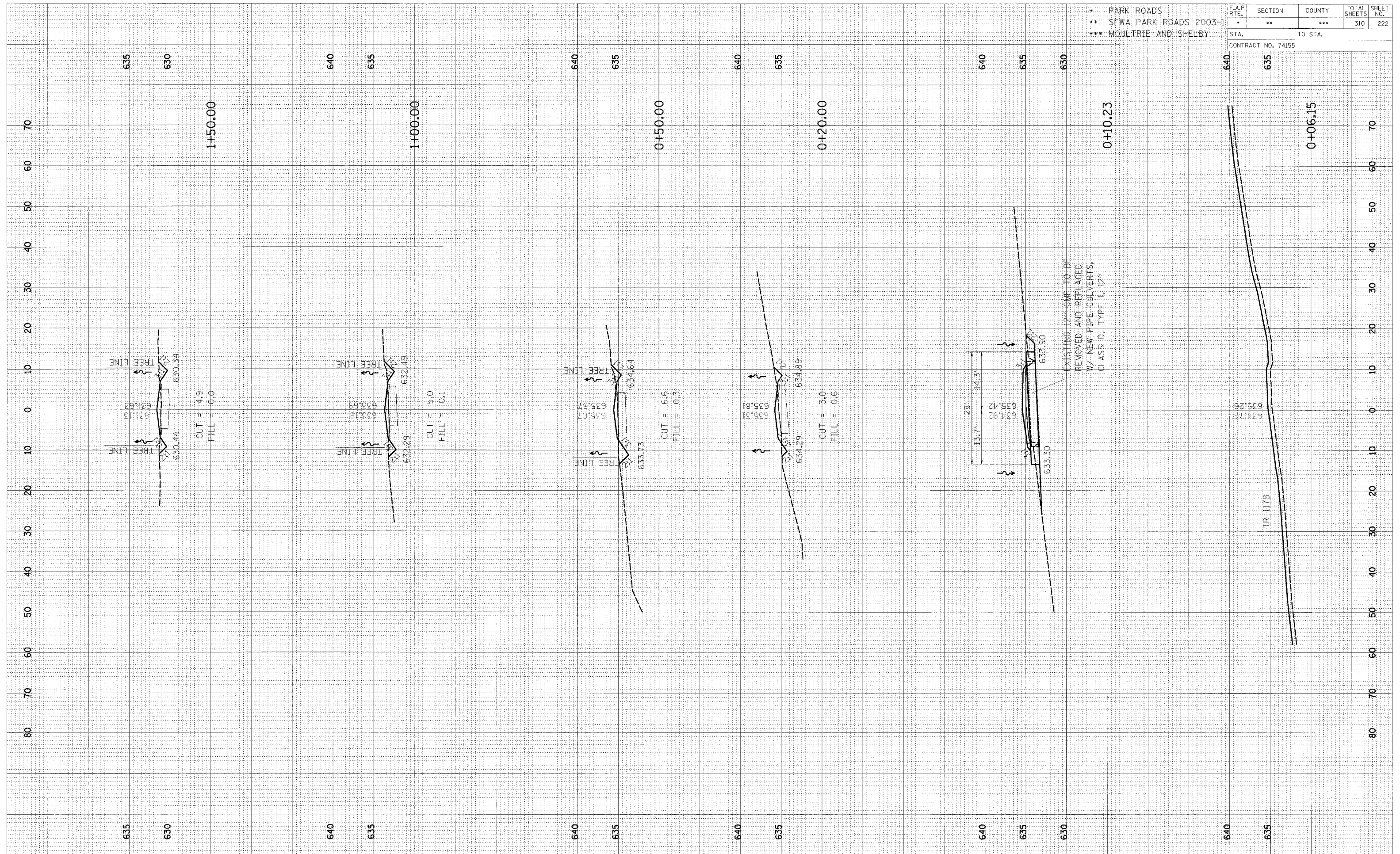




FINAL SURVEY	DATE
REVIEWED	BY
NOTE BOOK	
TEMPLATE	
AREAS	
AREAS CHECKED	

ORIGINAL SURVEY	DATE
REVIEWED	BY
NOTE BOOK	
TEMPLATE	
AREAS	
AREAS CHECKED	

* PARK ROADS	F.A.P. RTE.	SECTION	COUNTY	TOTAL SHEETS	SHEET NO.
** SFWA PARK ROADS 2003-1	*	**	***	310	222
*** MOULTRIE AND SHELBY					
STA.		TO STA.			
CONTRACT NO. 74155					



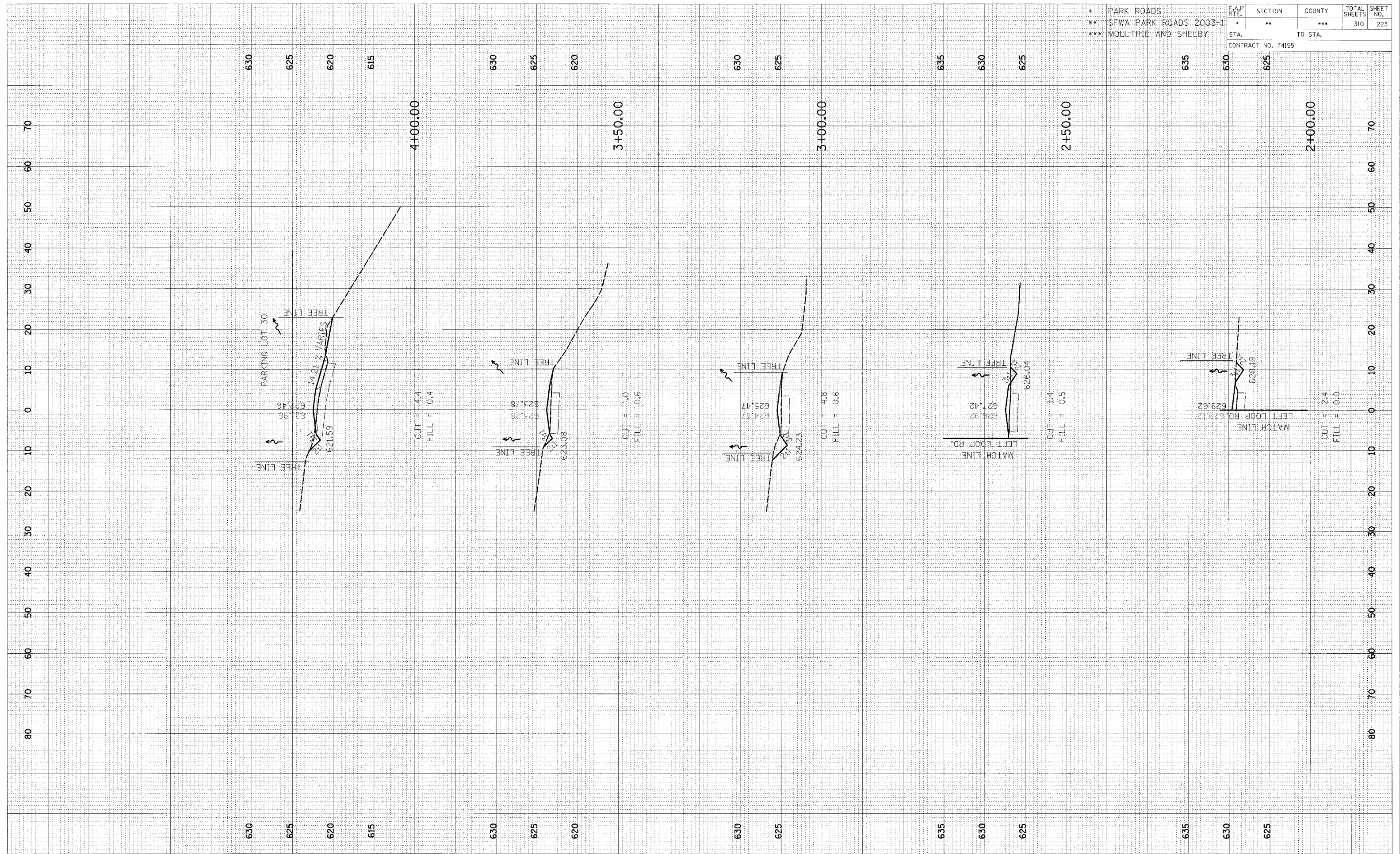
CROSS SECTION, OKAW, LOOP ROAD TO PARKING LOT 30, STA 0+06.15 TO STA 1+50.00



FINAL SURVEY	SURVEYED	DATE
NOTE BOOK	TEMPLATE	BY
AREAS	CHECKED	
NO.		

ORIGINAL SURVEY	SURVEYED	DATE
NOTE BOOK	TEMPLATE	BY
AREAS	CHECKED	
NO.		

* PARK ROADS	F.A.P. RTE.	SECTION	COUNTY	TOTAL SHEETS	SHEET NO.
** SFWA PARK ROADS 2003-1		**	***	310	223
*** MOULTRIE AND SHELBY	STA.	TO STA.			
	CONTRACT NO. 74155				

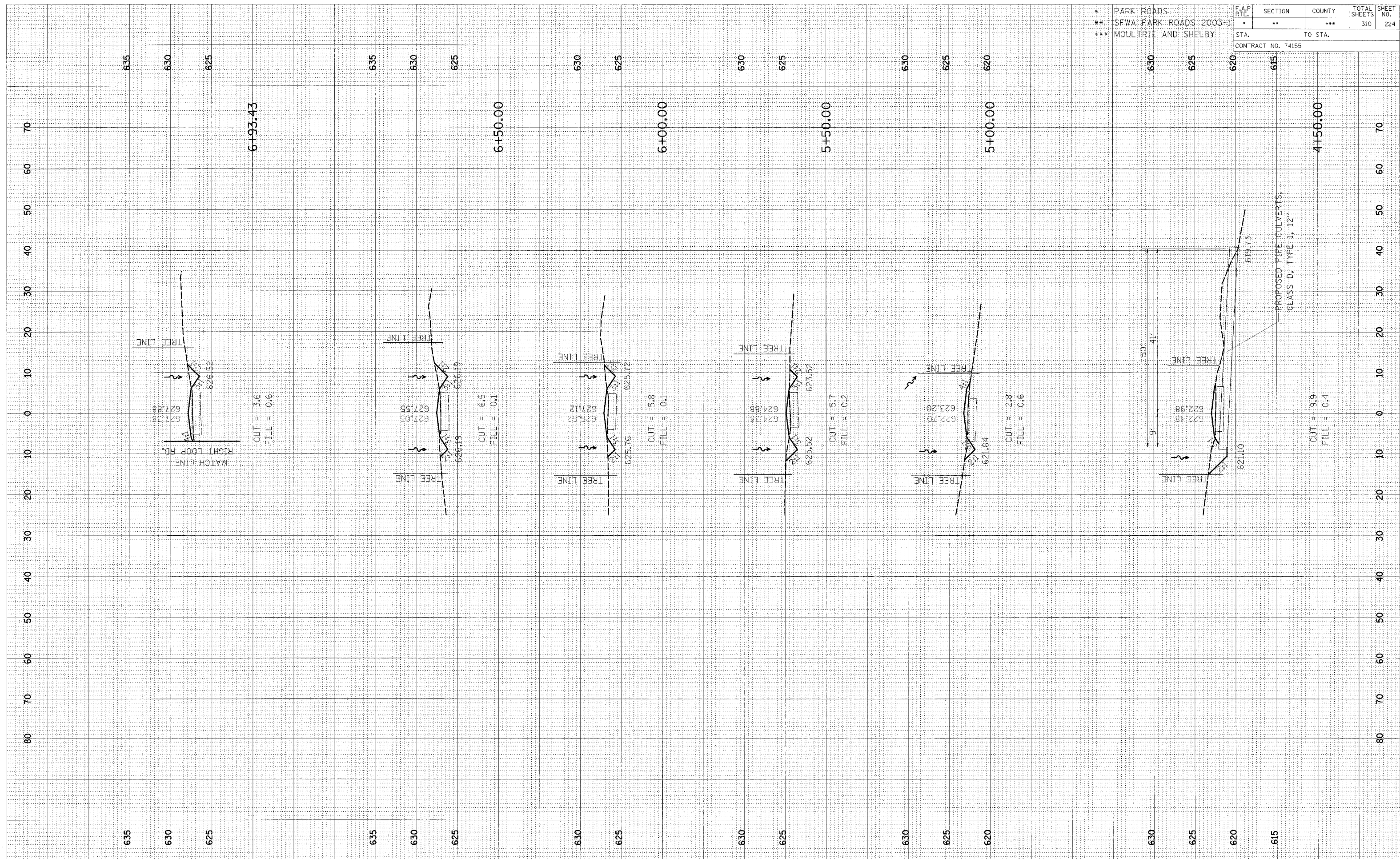


CROSS SECTION, OKAW, LOOP ROAD TO PARKING LOT 30, STA 2+00.00 TO STA 4+00.00

FINISH SURVEY  
 SURVEY PLOTTED  
 NOTE BOOK TEMPLATE  
 AREAS CHECKED  
 NO. \_\_\_\_\_

ORIGINAL SURVEY  
 SURVEY PLOTTED  
 NOTE BOOK TEMPLATE  
 AREAS CHECKED  
 NO. \_\_\_\_\_

* PARK ROADS	F.A.P. RTE.	SECTION	COUNTY	TOTAL SHEETS	SHEET NO.
** SFWA PARK ROADS 2003-1	•	••	•••	310	224
*** MOULTRIE AND SHELBY	CONTRACT NO. 74155				
STA.		TO STA.			



CROSS SECTION, OKAW, LOOP ROAD TO PARKING LOT 30, STA 4+50.00 TO STA 6+93.43




FINAL SURVEY	SURVEYED	DATE
NOTED BOOK	PLOTTED	BY
NO.	AREAS CHECKED	

ORIGINAL SURVEY	SURVEYED	DATE
NOTED BOOK	PLOTTED	BY
NO.	AREAS CHECKED	

\* PARK ROADS  
 \*\* SFWA PARK ROADS 2003-1  
 \*\*\* MOUTRIE AND SHELBY

F.A.P. RTE.	SECTION	COUNTY	TOTAL SHEETS	SHEET NO.
*	**	***	310	225

CONTRACT NO. 74155



CROSS SECTION, OKAW, LOOP ROAD TO PARKING LOT 30, STA 7+47.53





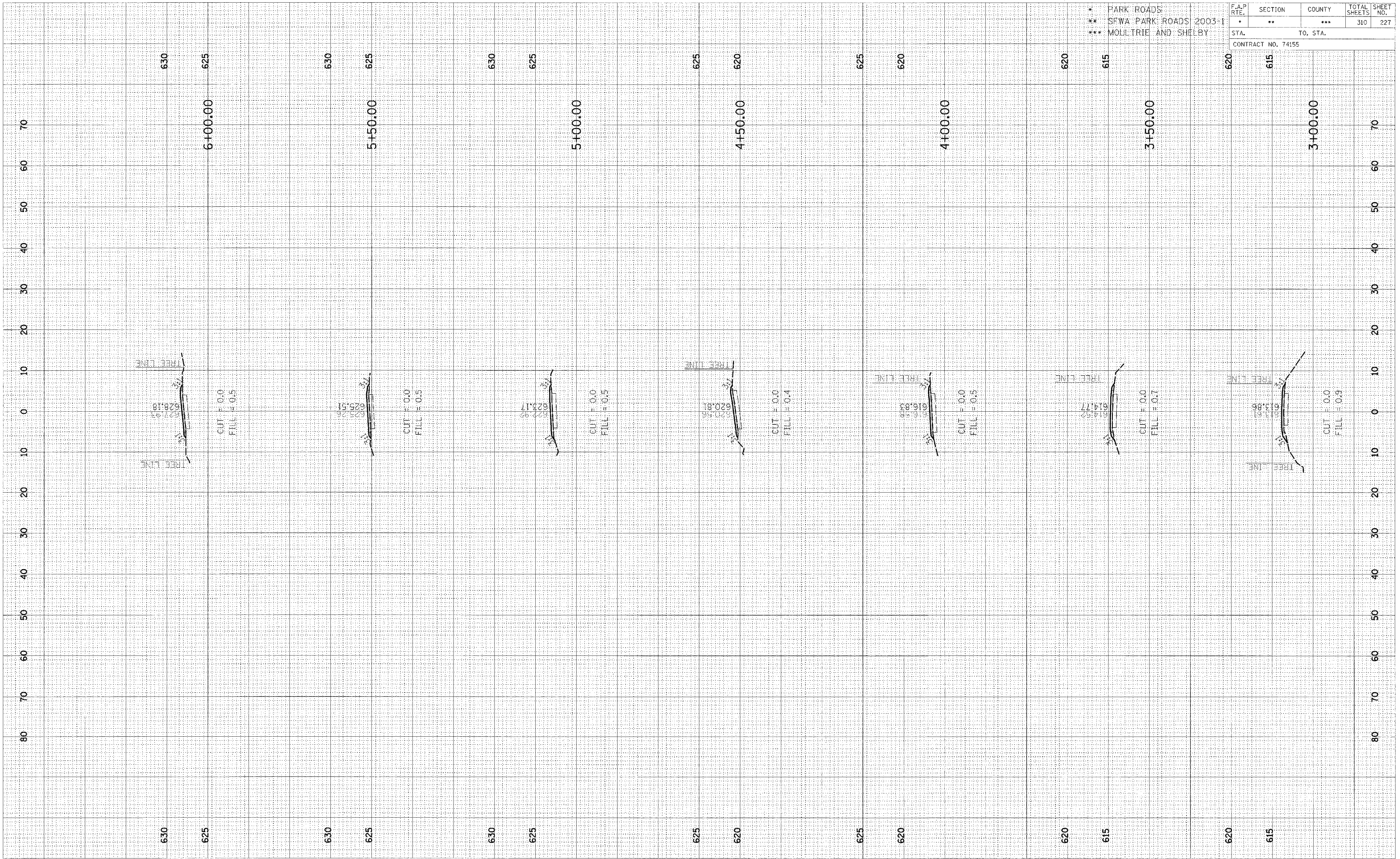
DATE: \_\_\_\_\_ BY: \_\_\_\_\_  
 ORIGINAL SURVEYED PLOTTED  
 SURVEY PLOTTED  
 NOTE BOOK NO. \_\_\_\_\_  
 AREAS CHECKED \_\_\_\_\_

DATE: \_\_\_\_\_ BY: \_\_\_\_\_  
 ORIGINAL SURVEYED PLOTTED  
 SURVEY PLOTTED  
 NOTE BOOK NO. \_\_\_\_\_  
 AREAS CHECKED \_\_\_\_\_

\* PARK ROADS  
 \*\* SFWA PARK ROADS 2003-1  
 \*\*\* MOULTRIE AND SHELBY

F.A.P. RTE.	SECTION	COUNTY	TOTAL SHEETS	SHEET NO.
*	**	***	310	227

STA. \_\_\_\_\_ TO STA. \_\_\_\_\_  
 CONTRACT NO. 74155



CROSS SECTION, KASKASKIA, PARK ROAD TO PARKING LOT 51, STA 3+00.00 TO STA 6+00.00



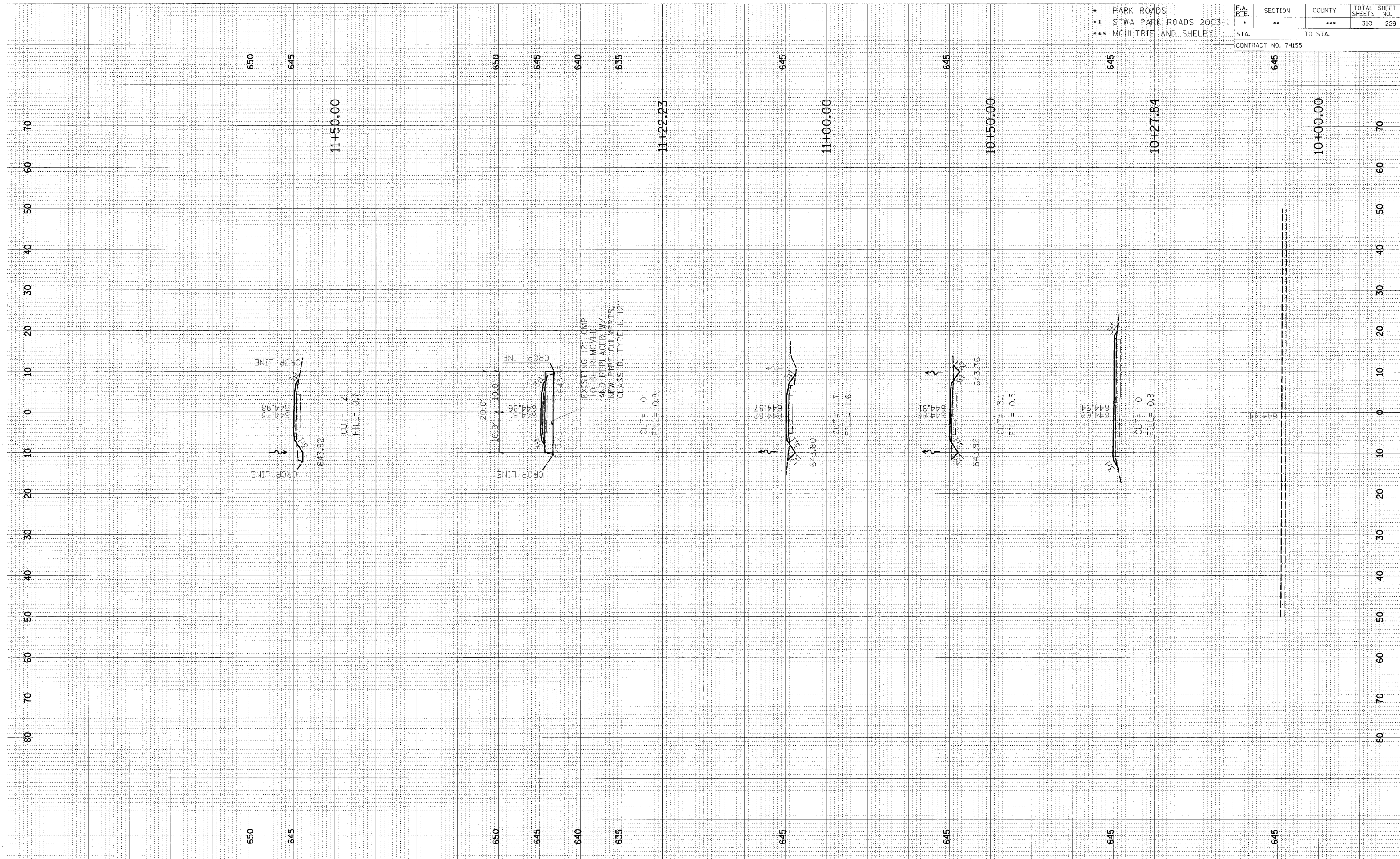


REVISIONS	DATE
BY	
DATE	
BY	
DATE	
BY	
DATE	
BY	
DATE	
BY	
DATE	

REVISIONS	DATE
BY	
DATE	
BY	
DATE	
BY	
DATE	
BY	
DATE	
BY	
DATE	

\* PARK ROADS  
 \*\* SFWA PARK ROADS 2003-1  
 \*\*\* MOLLTRIE AND SHELBY

F.A. RTE.	SECTION	COUNTY	TOTAL SHEETS	SHEET NO.
*	**	***	310	229
STA.		TO STA.		
CONTRACT NO. 74155				




CROSS SECTION, KASKASKIA, PARK ROAD TO PARKING LOT 53 STA 10+00.00 TO STA 11+50.00

DATE	
BY	
FINAL SURVEYED	
SURVEY	
PROF. BOOK	
NO.	
AREAS CHECKED	

DATE	
BY	
ORIGINAL SURVEYED	
SURVEY	
PROF. BOOK	
NO.	
AREAS CHECKED	

\* PARK ROADS  
 \*\* SFWA PARK ROADS 2003-1  
 \*\*\* MOULTRIE AND SHELBY

F.A. RTE.	SECTION	COUNTY	TOTAL SHEETS	SHEET NO.
*	**	***	310	230
STA.		TO STA.		
CONTRACT NO. 74155				



CROSS SECTION, KASKASKIA, PARK ROAD TO PARKING LOT 53 STA 12+00.00



DATE	
BY	
DESIGNED	
PLOTTED	
TEMPLATE	
NOTE BOOK	
AREAS	
CHECKED	

DATE	
BY	
DESIGNED	
PLOTTED	
TEMPLATE	
NOTE BOOK	
AREAS	
CHECKED	

* PARK ROADS	F.A.P	SECTION	COUNTY	TOTAL	SHEET
** SFWA PARK ROADS 2003-1	RTE.	**	***	SHEETS	NO.
*** MOULTRIE AND SHELBY	STA.	TO STA.		310	231
CONTRACT NO. 74155					



CROSS SECTION, KASKASKIA, TOWNSHIP ROAD 140 TO PARKING LOTS 54, 55, 56, 58, 58A & 58B, STA 10+50.00 TO STA 11+75.00

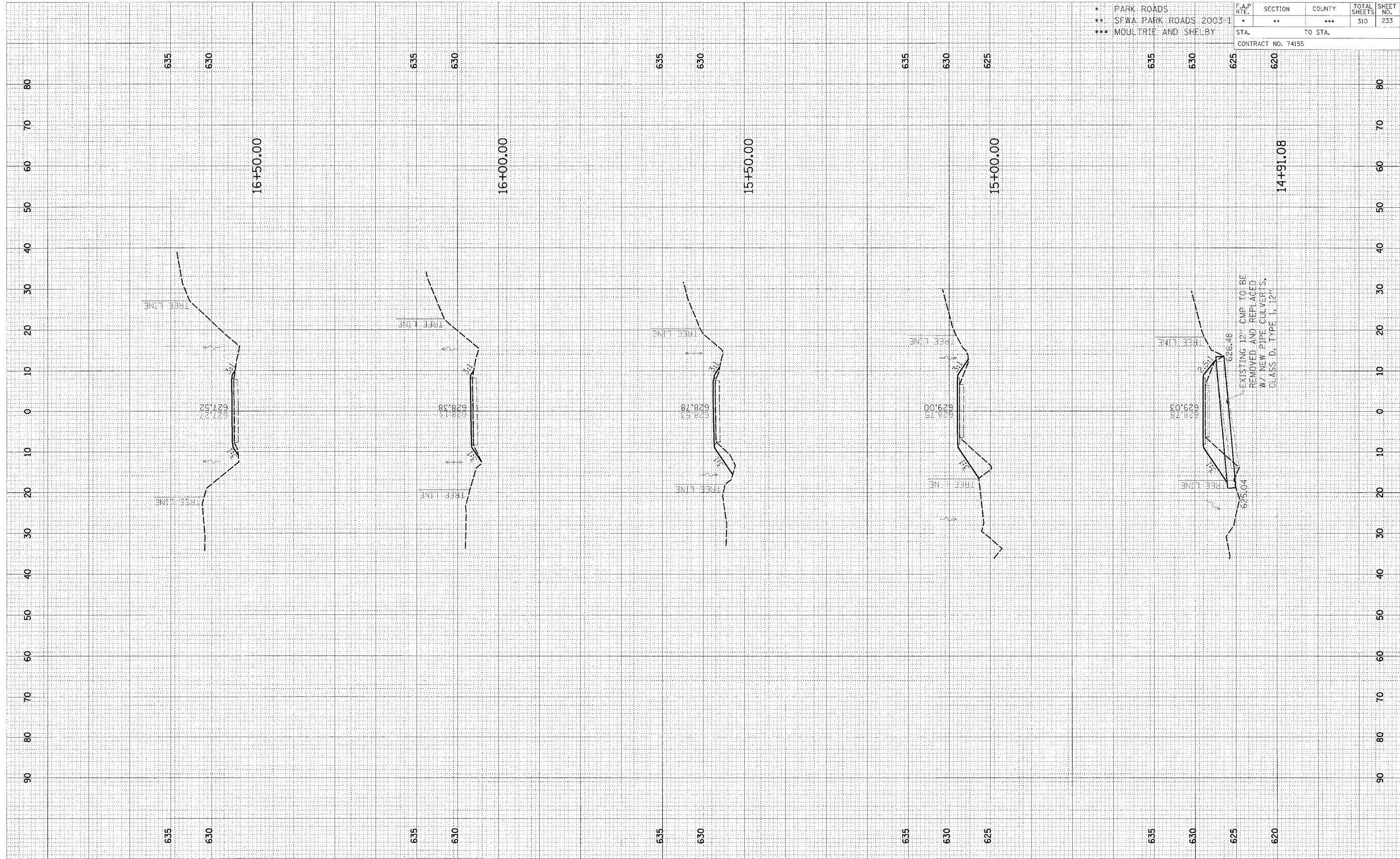




FINI	REVISIONS	DATE
SURVEY	PLOTTED	
NOTE BOOK	TEMP. LIT.	
NO.	AREAS CHECKED	

ORIGINAL	DATE
SURVEY	
NOTE BOOK	
NO.	

* PARK ROADS	F.A.P.	SECTION	COUNTY	TOTAL SHEETS	SHEET NO.
** SFWA PARK ROADS 2003-1	RTE.	**	***	310	233
*** MOULTRIE AND SHELBY	STA.	TO STA.		CONTRACT NO. 74155	



CROSS SECTION, KASKASKIA, TOWNSHIP ROAD 140 TO PARKING LOTS 54, 55, 56, 58, 58A & 58B, STA 14+91.08 TO STA 16+50.00

FINAL SURVEY	SURVEYED	DATE
NOTE BOOK	TEMPLATE	BY
AREAS	CHECKED	

ORIGINAL SURVEY	SURVEYED	DATE
NOTE BOOK	TEMPLATE	BY
AREAS	CHECKED	

* PARK ROADS	F.A.P. RTE.	SECTION	COUNTY	TOTAL SHEETS	SHEET NO.
** SFWA: PARK ROADS 2003-1	•	**	***	310	234
*** MOULTRIE AND SHELBY					
STA.		TO STA.			
CONTRACT NO. 74155					



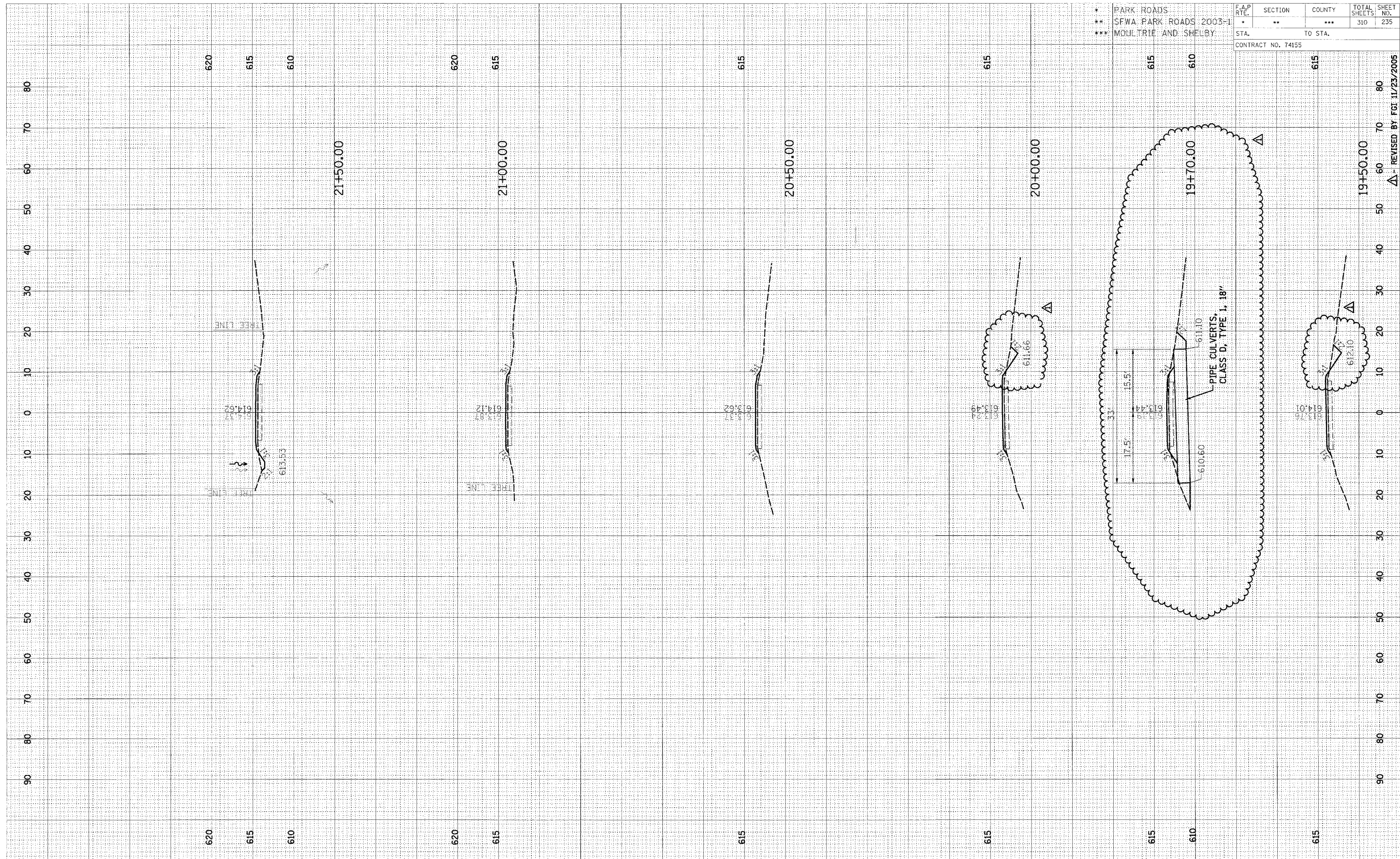
CROSS SECTION, KASKASKIA, TOWNSHIP ROAD 140 TO PARKING LOTS 54, 55, 56, 58, 58A & 58B, STA 17+00.00 TO STA 19+00.00



DATE	
BY	
NO.	
AREAS CHECKED	
AREAS	
TEMPLATE	
NOTICE BOOK	
SURVEY	
QUANTITY	
FINAL	

DATE	
BY	
NO.	
AREAS CHECKED	
AREAS	
TEMPLATE	
NOTICE BOOK	
SURVEY	
QUANTITY	
ORIGINAL	

* PARK ROADS	F.A.P. R.T.E.	SECTION	COUNTY	TOTAL SHEETS	SHEET NO.
** SFWA PARK ROADS 2003-1		**	***	310	235
*** MOULTRIE AND SHELBY					
CONTRACT NO. 74155		TO STA.			



CROSS SECTION, KASKASKIA, TOWNSHIP ROAD 140 TO PARKING LOTS 54, 55, 56, 58, 58A & 58B, STA 19+50.00 TO STA 21+50.00

REVISOR: FGI 11/23/2005

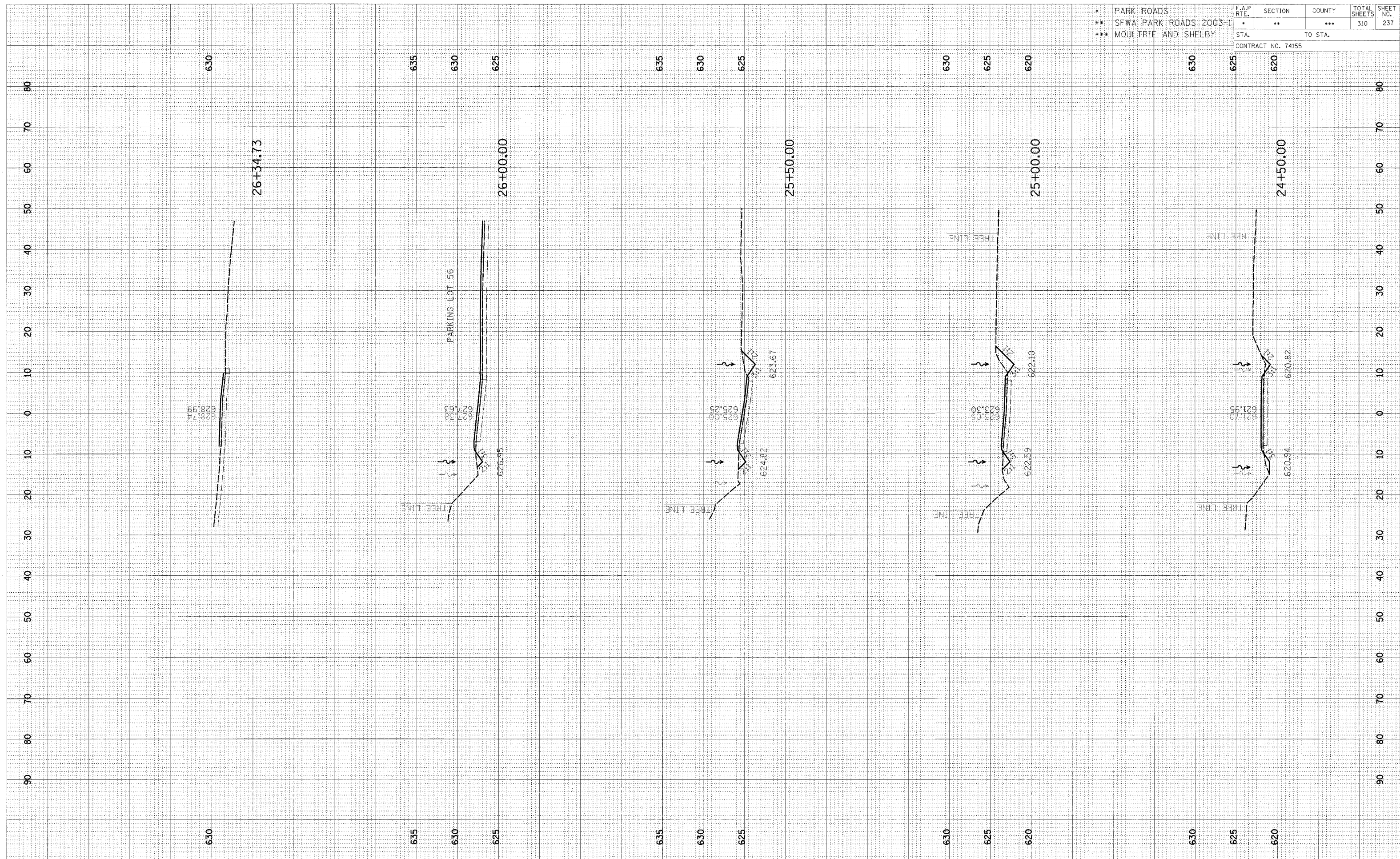




ORIGINAL SURVEY  
 DATE  
 BY  
 CHECKED  
 DATE  
 BY  
 CHECKED  
 DATE  
 BY  
 CHECKED

ORIGINAL SURVEY  
 DATE  
 BY  
 CHECKED  
 DATE  
 BY  
 CHECKED  
 DATE  
 BY  
 CHECKED

* PARK ROADS	F.A.P. RTE.	SECTION	COUNTY	TOTAL SHEETS	SHEET NO.
** SFWA PARK ROADS 2003	.	**	***	310	237
*** MOULTRIE AND SHELBY	CONTRACT NO. 74155				
STA.		TO STA.			

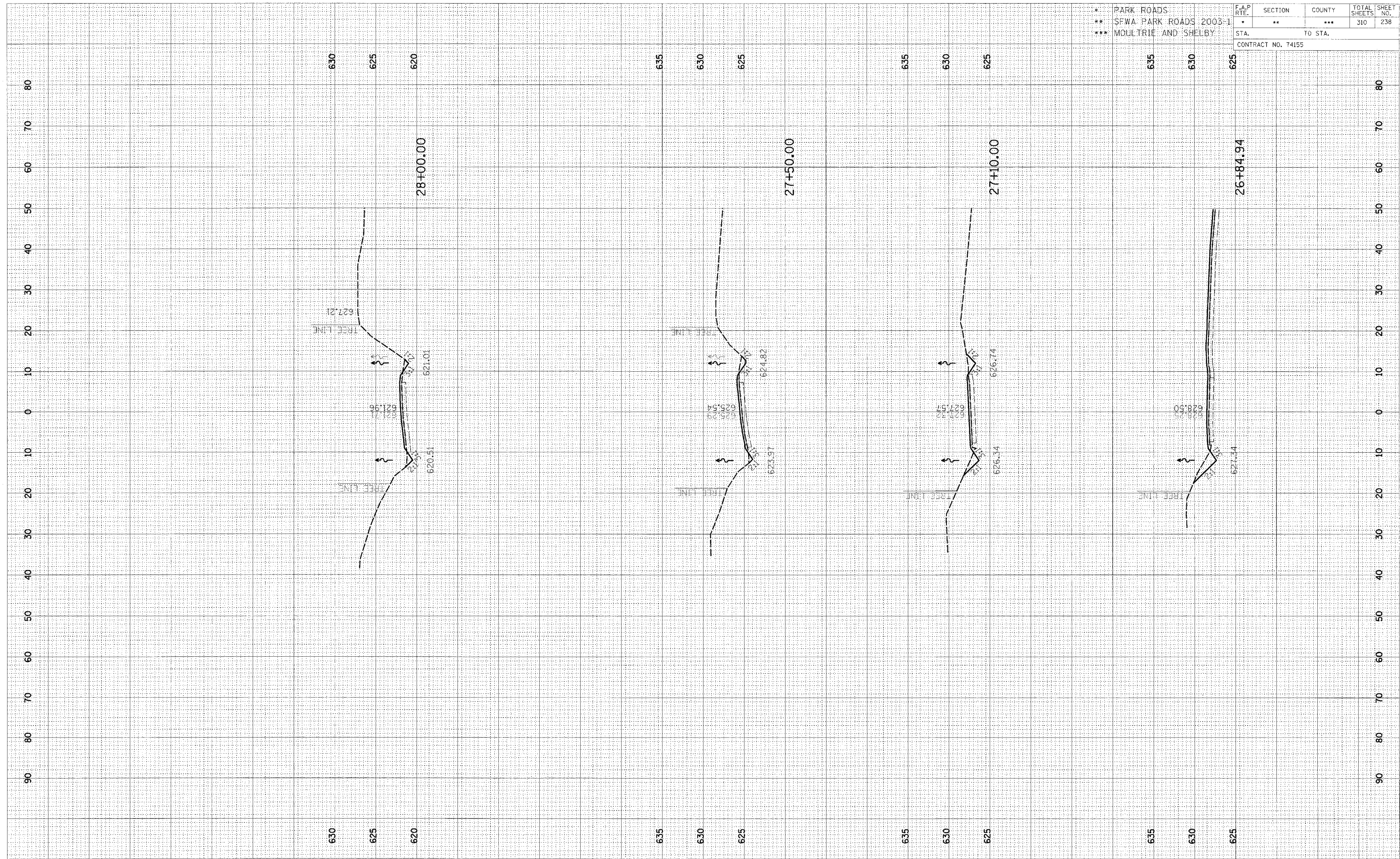


CROSS SECTION, KASKASKIA, TOWNSHIP ROAD 140 TO PARKING LOTS 54, 55, 56, 58, 58A & 58B, STA 24+50.00 TO STA 26+34.73

ORIGINAL SURVEY	SURVEYED	DATE
NOTE BOOK	TEMPLATE	BY
AREAS	CHECKED	
NO.		

ORIGINAL SURVEY	SURVEYED	DATE
NOTE BOOK	TEMPLATE	BY
AREAS	CHECKED	
NO.		

* PARK ROADS	F.A.P. RTE.	SECTION	COUNTY	TOTAL SHEETS	SHEET NO.
** SFWA PARK ROADS 2003-1	•	**	***	310	238
*** MOULTRIE AND SHELBY	STA. TO STA.				
CONTRACT NO. 74155					



CROSS SECTION, KASKASKIA, TOWNSHIP ROAD 140 TO PARKING LOTS 54, 55, 56, 58, 58A & 58B, STA 26+84.94 TO STA 28+00.00






DATE	
BY	
PROJECT	
NO. CHECKED	
NO. AREAS CHECKED	
NO. AREAS CHECKED	

DATE	
BY	
PROJECT	
NO. CHECKED	
NO. AREAS CHECKED	
NO. AREAS CHECKED	

\* PARK ROADS  
 \*\* SFWA PARK ROADS 2003-1  
 \*\*\* MOULTRIE AND SHELBY

F.A.P. RTE.	SECTION	COUNTY	TOTAL SHEETS	SHEET NO.
*	**	***	310	240
STA.		TO STA.		
CONTRACT NO. 74155				



CROSS SECTION, KASKASKIA, TOWNSHIP ROAD 140 TO PARKING LOTS 54, 55, 56, 58, 58A & 58B, STA 31+00.00 TO STA 32+75.00





FILED	SURVEYED
SURVEY	PLOTTED
NOTE BOOK	TEMPLATE
NO.	AREAS CHECKED

FILED	SURVEYED
SURVEY	PLOTTED
NOTE BOOK	TEMPLATE
NO.	AREAS CHECKED

\* PARK ROADS  
 \*\* SFWA PARK ROADS 2003-1  
 \*\*\* MOULTRIE AND SHELBY

F.A.P. RTE.	SECTION	COUNTY	TOTAL SHEETS	SHEET NO.
*	**	***	310	242

CONTRACT NO. 74155



CROSS SECTION, KASKASKIA, TOWNSHIP ROAD 140 TO PARKING LOTS 54, 55, 56, 58, 58A & 58B, STA 35+50.00 TO STA 37+25.00



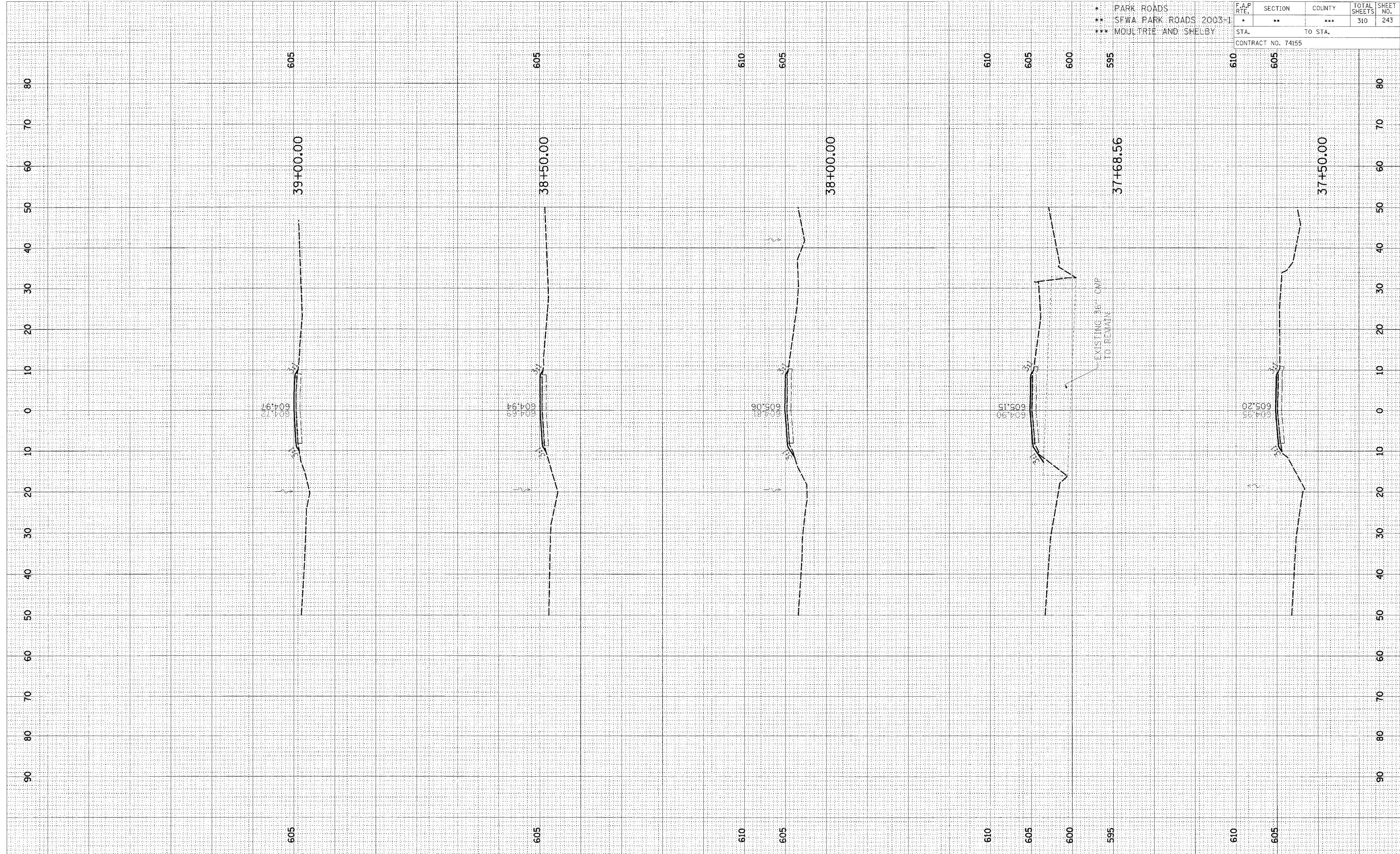
FINAL SURVEY	REVISION	DATE
NOTE BOOK	PLATTED	BY
NO.	AREAS CHECKED	

ORIGINAL SURVEY	REVISION	DATE
NOTE BOOK	PLATTED	BY
NO.	AREAS CHECKED	

\* PARK ROADS  
 \*\* SFWA PARK ROADS 2003-1  
 \*\*\* MOULTRIE AND SHELBY

F.A.P. RTE.	SECTION	COUNTY	TOTAL SHEETS	SHEET NO.
*	**	***	310	243
STA.		TO STA.		

CONTRACT NO. 74155

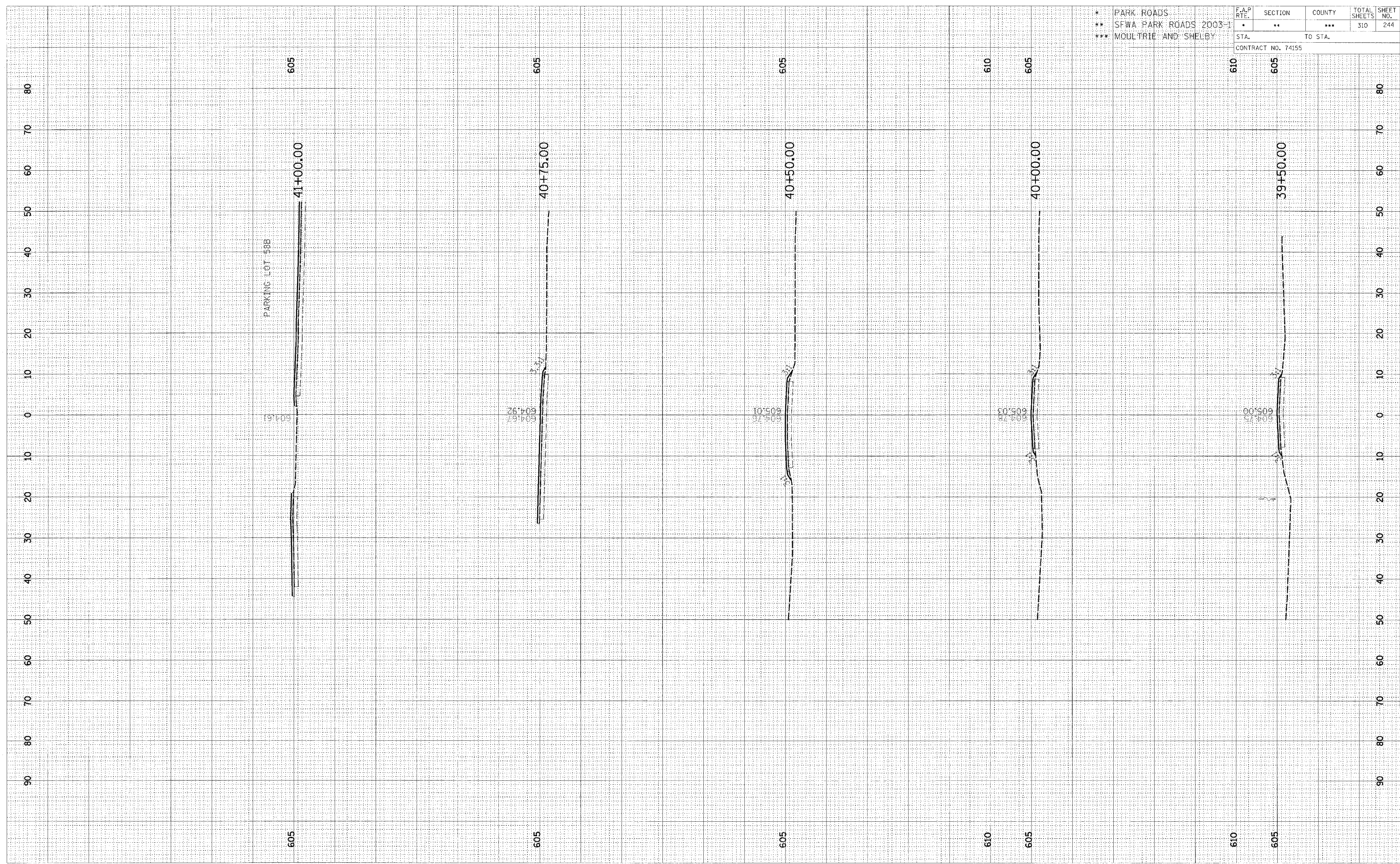


CROSS SECTION, KASKASKIA, TOWNSHIP ROAD 140 TO PARKING LOTS 54, 55, 56, 58, 58A & 58B, STA 37+50.00 TO STA 39+00.00

FINAL SURVEY PLATE NO. \_\_\_\_\_ DATE \_\_\_\_\_  
 BY \_\_\_\_\_  
 CHECKED BY \_\_\_\_\_  
 DATE \_\_\_\_\_  
 ORIGINAL SURVEY PLATE NO. \_\_\_\_\_ DATE \_\_\_\_\_  
 BY \_\_\_\_\_  
 CHECKED BY \_\_\_\_\_  
 DATE \_\_\_\_\_

FINAL SURVEY PLATE NO. \_\_\_\_\_ DATE \_\_\_\_\_  
 BY \_\_\_\_\_  
 CHECKED BY \_\_\_\_\_  
 DATE \_\_\_\_\_  
 ORIGINAL SURVEY PLATE NO. \_\_\_\_\_ DATE \_\_\_\_\_  
 BY \_\_\_\_\_  
 CHECKED BY \_\_\_\_\_  
 DATE \_\_\_\_\_

* PARK ROADS	F.A.P. RTE.	SECTION	COUNTY	TOTAL SHEETS	SHEET NO.
** SFWA PARK ROADS 2003-1	*	**	***	310	244
*** MOULTRIE AND SHELBY	STA. TO STA.		CONTRACT NO. 74155		



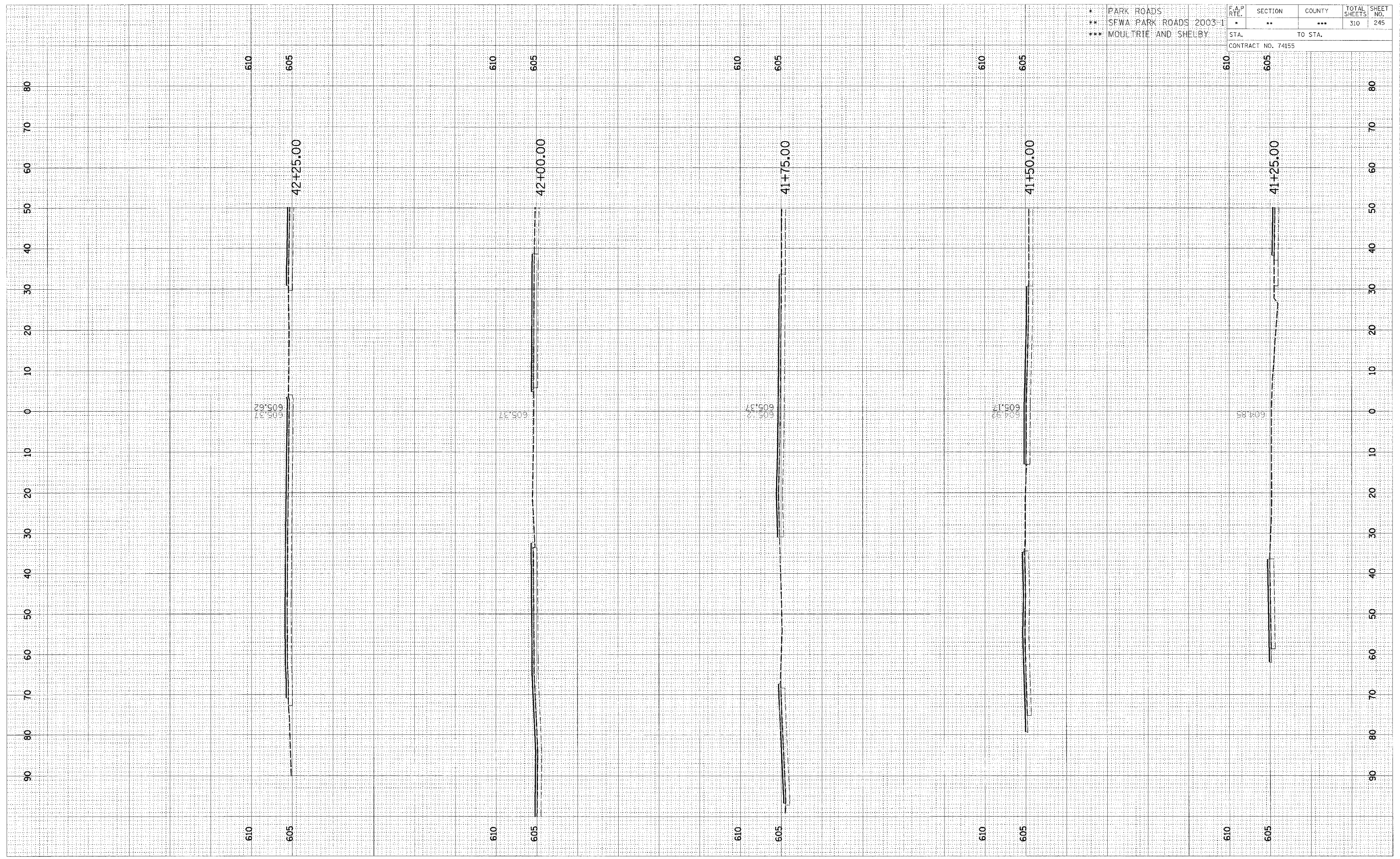
CROSS SECTION, KASKASKIA, TOWNSHIP ROAD 140 TO PARKING LOTS 54, 55, 56, 58, 58A & 58B, STA 39+50.00 TO STA 41+00.00



DATE	
BY	
NO.	
ORIGINAL SURVEY	
NOTE BOOK	
TEMPERATURE	
AREAS	
CHECKED	

DATE	
BY	
NO.	
ORIGINAL SURVEY	
NOTE BOOK	
TEMPERATURE	
AREAS	
CHECKED	

* PARK ROADS				
** SFWA PARK ROADS 2003-1				
*** MOULTRIE AND SHELBY				
F.A.P. RTE.	SECTION	COUNTY	TOTAL SHEETS	SHEET NO.
STA.	..	...	310	245
CONTRACT NO. 74155		TO STA.		




CROSS SECTION, KASKASKIA, TOWNSHIP ROAD 140 TO PARKING LOTS 54, 55, 56, 58, 58A & 58B, STA 41+25.00 TO STA 42+25.00

FINAL SURVEY	SURVEYED	BY	DATE
NOTE BOOK NO.	TEMPLATE AREAS CHECKED		

ORIGINAL SURVEY	SURVEYED	BY	DATE
NOTE BOOK NO.	TEMPLATE AREAS CHECKED		

* PARK ROADS	F.A.P. RTE.	SECTION	COUNTY	TOTAL SHEETS	SHEET NO.
** SFWA PARK ROADS 2003-1	*	**	***	310	246
*** MOULTRIE AND SHELBY	STA.	TO STA.		CONTRACT NO. 74155	



CROSS SECTION, KASKASKIA, TOWNSHIP ROAD 140 TO PARKING LOTS 54, 55, 56, 58, 58A & 58B, STA 42+50.00

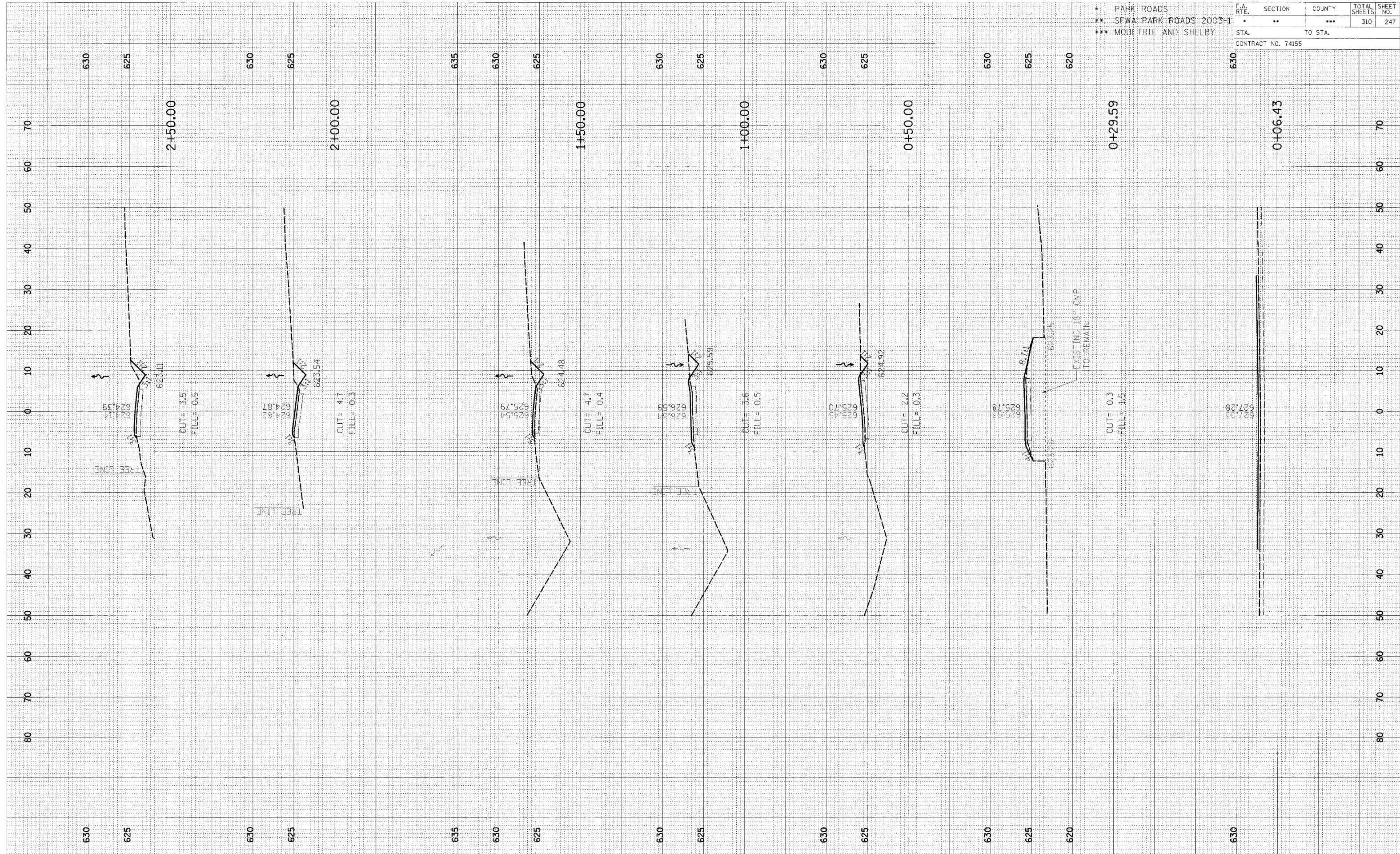


DATE	
BY	
REVIEWED	
DESIGNED	
NOTED	
CHECKED	
APPROVED	

DATE	
BY	
REVIEWED	
DESIGNED	
NOTED	
CHECKED	
APPROVED	

\* PARK ROADS  
 \*\* SFWA PARK ROADS 2003-1  
 \*\*\* MOULTRIE AND SHELBY

F.A. RTE.	SECTION	COUNTY	TOTAL SHEETS	SHEET NO.
*	**	***	310	247
STA.		TO STA.		
CONTRACT NO. 74155				




CROSS SECTION, KASKASKIA, PARK ROAD TO PARKING LOT 60 & 61, STA 0+06.43 TO STA 2+50.00

FINAL SURVEY	DATE
DESIGNED	BY
CHECKED	
NOTED	
AREAS CHECKED	

ORIGINAL SURVEY	DATE
DESIGNED	BY
CHECKED	
NOTED	
AREAS CHECKED	

F.A. RTE.	SECTION	COUNTY	TOTAL SHEETS	SHEET NO.
*	**	***	310	248
STA.		TO STA.		
CONTRACT NO. 74155				



CROSS SECTION, KASKASKIA, PARK ROAD TO PARKING LOT 60 & 61, STA 3+00.00 TO STA 5+00.00

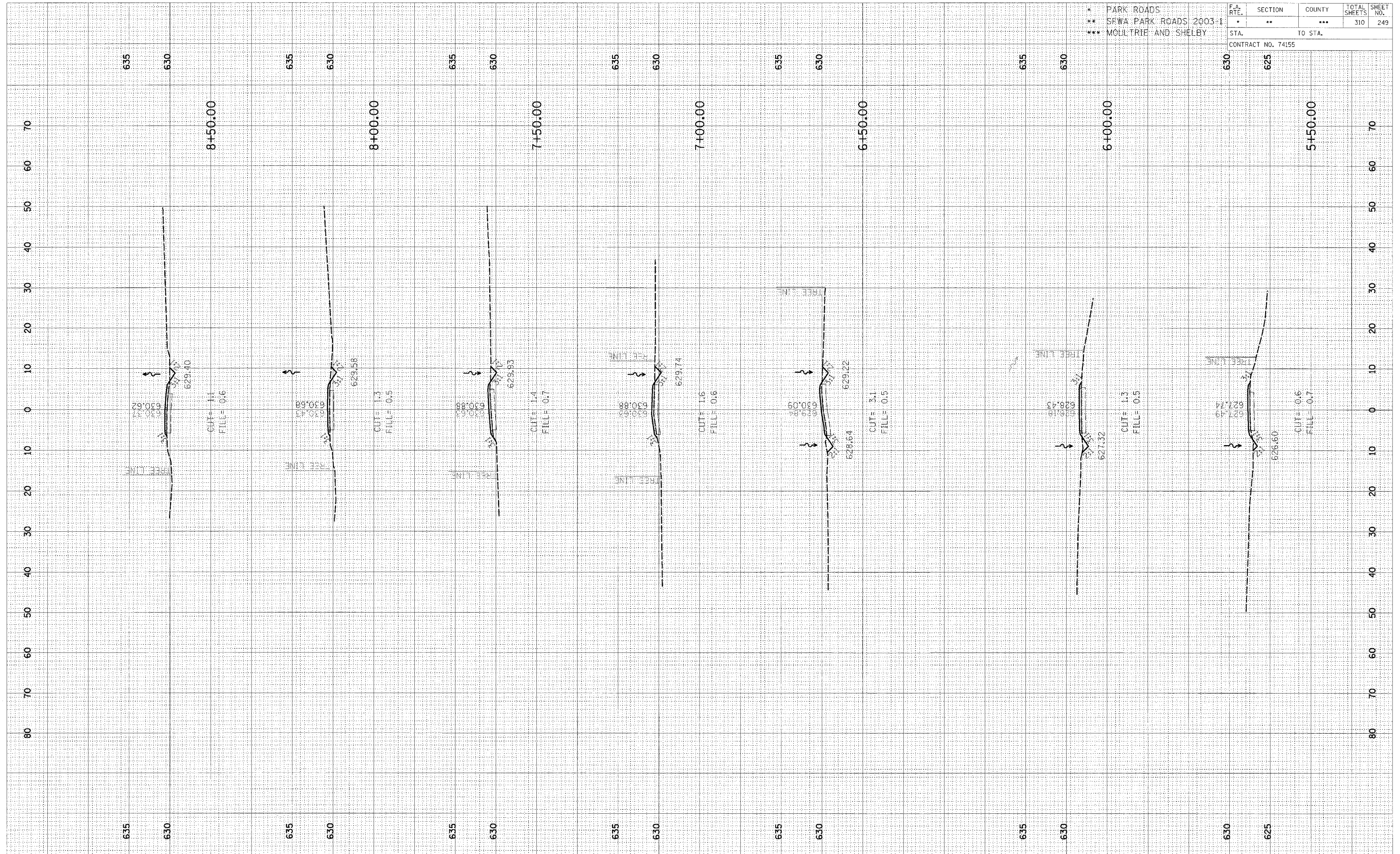


DATE	
BY	
REVIEWED	
PROJECT	
NOTE BOOK	
NO.	

DATE	
BY	
REVIEWED	
PROJECT	
NOTE BOOK	
NO.	

\* PARK ROADS  
 \*\* SRWA PARK ROADS 2003-1  
 \*\*\* MOLLTRIE AND SHELBY

F.A. RTE.	SECTION	COUNTY	TOTAL SHEETS	SHEET NO.
*	**	***	310	249
STA.		TO STA.		
CONTRACT NO. 74155				



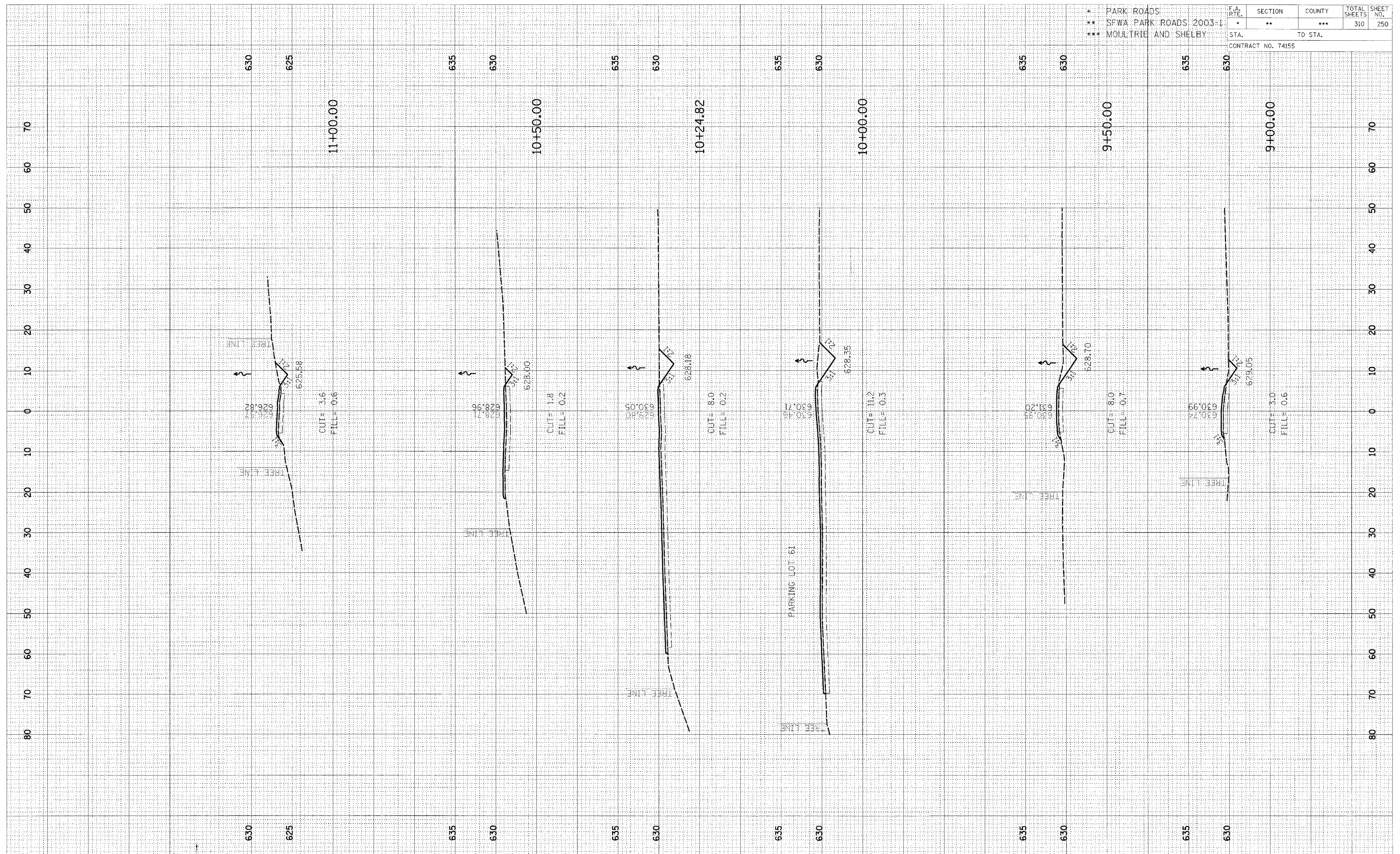
CROSS SECTION, KASKASKIA, PARK ROAD TO PARKING LOT 60 & 61, STA 5+50.00 TO STA 8+50.00

FINAL SURVEY  
 DATE  
 BY  
 NO. AREAS CHECKED

ORIGINAL SURVEY  
 DATE  
 BY  
 NO. AREAS CHECKED

\* PARK ROADS  
 \*\* SFWA PARK ROADS 2003-1  
 \*\*\* MOULTRIE AND SHELBY

F.A. RTE.	SECTION	COUNTY	TOTAL SHEETS	SHEET NO.
*	**	***	310	250
STA.		TO STA.		
CONTRACT NO. 74155				



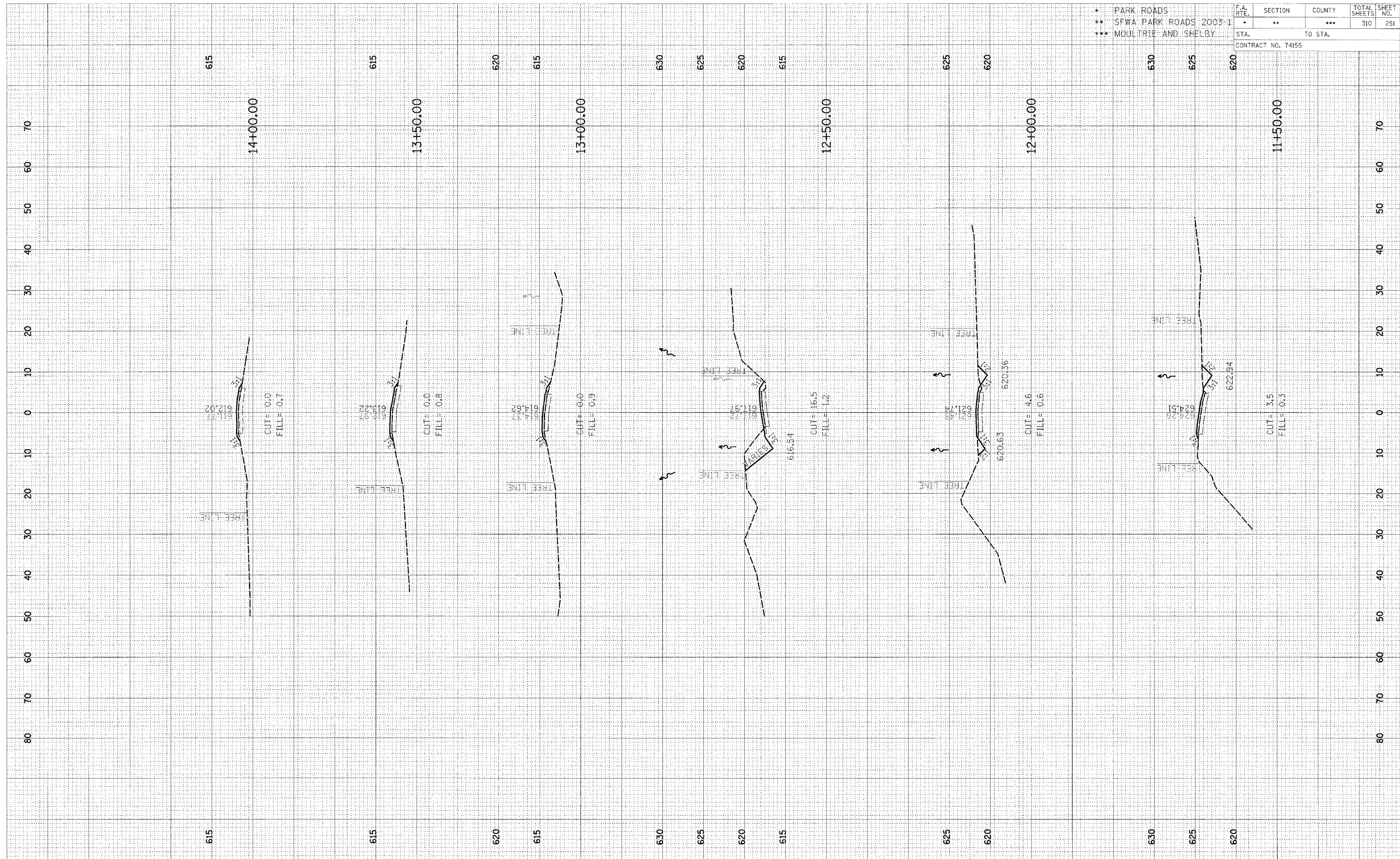
CROSS SECTION, KASKASKIA, PARK ROAD TO PARKING LOT 60 & 61, STA 9+00.00 TO STA 11+00.00



ORIGINAL SURVEY  
 SURVEYED BY  
 DATE  
 NOTE BOOK  
 TEMPLATE  
 APLAS  
 APPLS CHECKED

ORIGINAL SURVEY  
 SURVEYED BY  
 DATE  
 NOTE BOOK  
 TEMPLATE  
 APLAS  
 APPLS CHECKED

* PARK ROADS	F.A. RTE.	SECTION	COUNTY	TOTAL SHEETS	SHEET NO.
** SFWA PARK ROADS 2003-1	•	**	***	310	251
*** MOJOTRIE AND SHELBY	STA.	TO STA.			
CONTRACT NO. 74155					



CROSS SECTION, KASKASKIA, PARK ROAD TO PARKING LOT 60 & 61, STA 11+50.00 TO STA 14+00.00

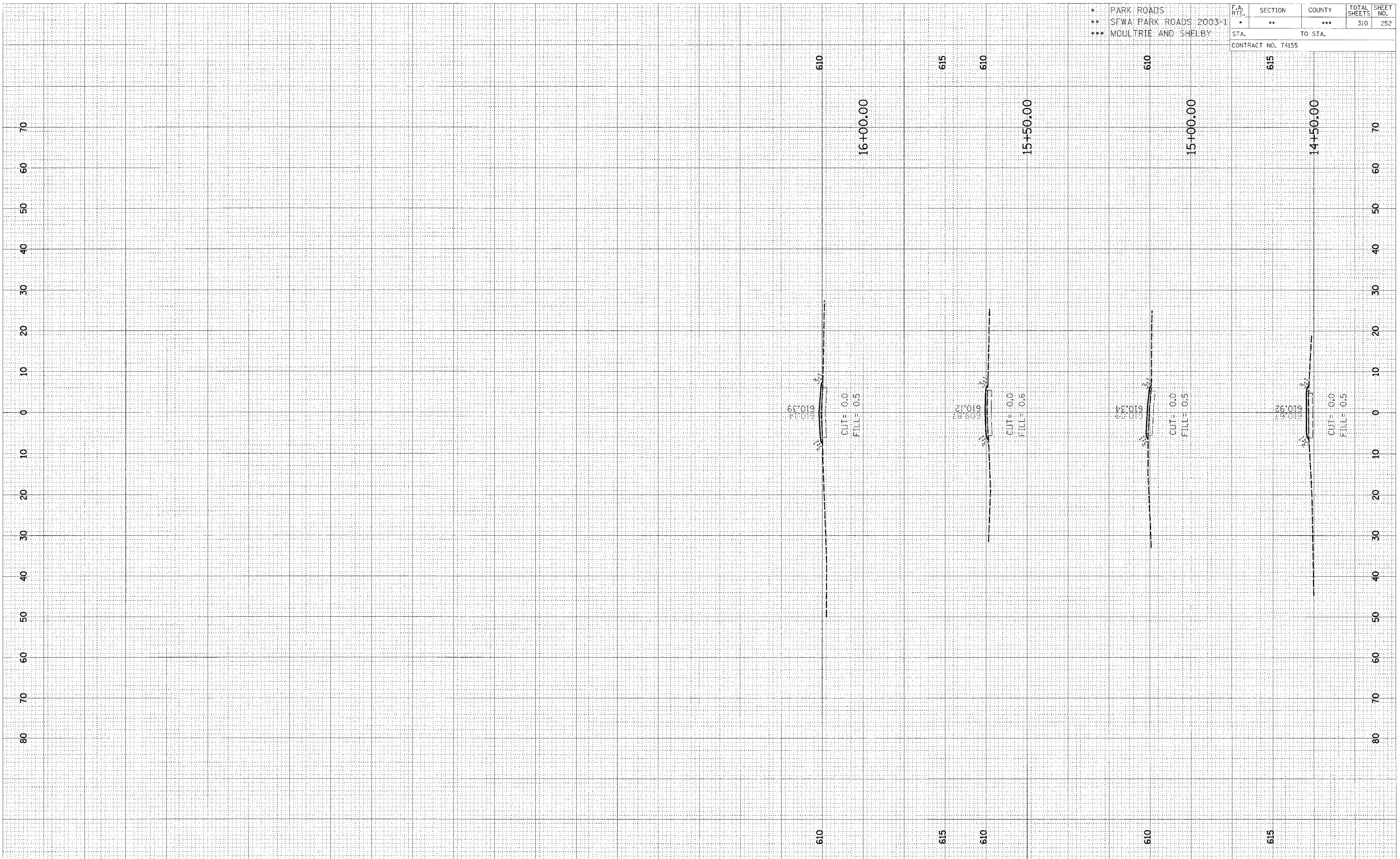
DATE: \_\_\_\_\_ BY: \_\_\_\_\_  
 SURVEYED \_\_\_\_\_ PLOTTED \_\_\_\_\_  
 ORIGINAL SURVEY \_\_\_\_\_  
 NOTE BOOK \_\_\_\_\_  
 AREAS CHECKED \_\_\_\_\_  
 NO. \_\_\_\_\_

DATE: \_\_\_\_\_ BY: \_\_\_\_\_  
 SURVEYED \_\_\_\_\_ PLOTTED \_\_\_\_\_  
 ORIGINAL SURVEY \_\_\_\_\_  
 NOTE BOOK \_\_\_\_\_  
 AREAS CHECKED \_\_\_\_\_  
 NO. \_\_\_\_\_

\* PARK ROADS  
 \*\* SFWA PARK ROADS 2003-1  
 \*\*\* MOULTRIE AND SHELBY

F.A. RTE.	SECTION	COUNTY	TOTAL SHEETS	SHEET NO.
*	**	***	310	252

STA. \_\_\_\_\_ TO STA. \_\_\_\_\_  
 CONTRACT NO. 74155



CROSS SECTION, KASKASKIA, PARK ROAD TO PARKING LOT 60 & 61, STA 14+50.00 TO STA 16+000.00





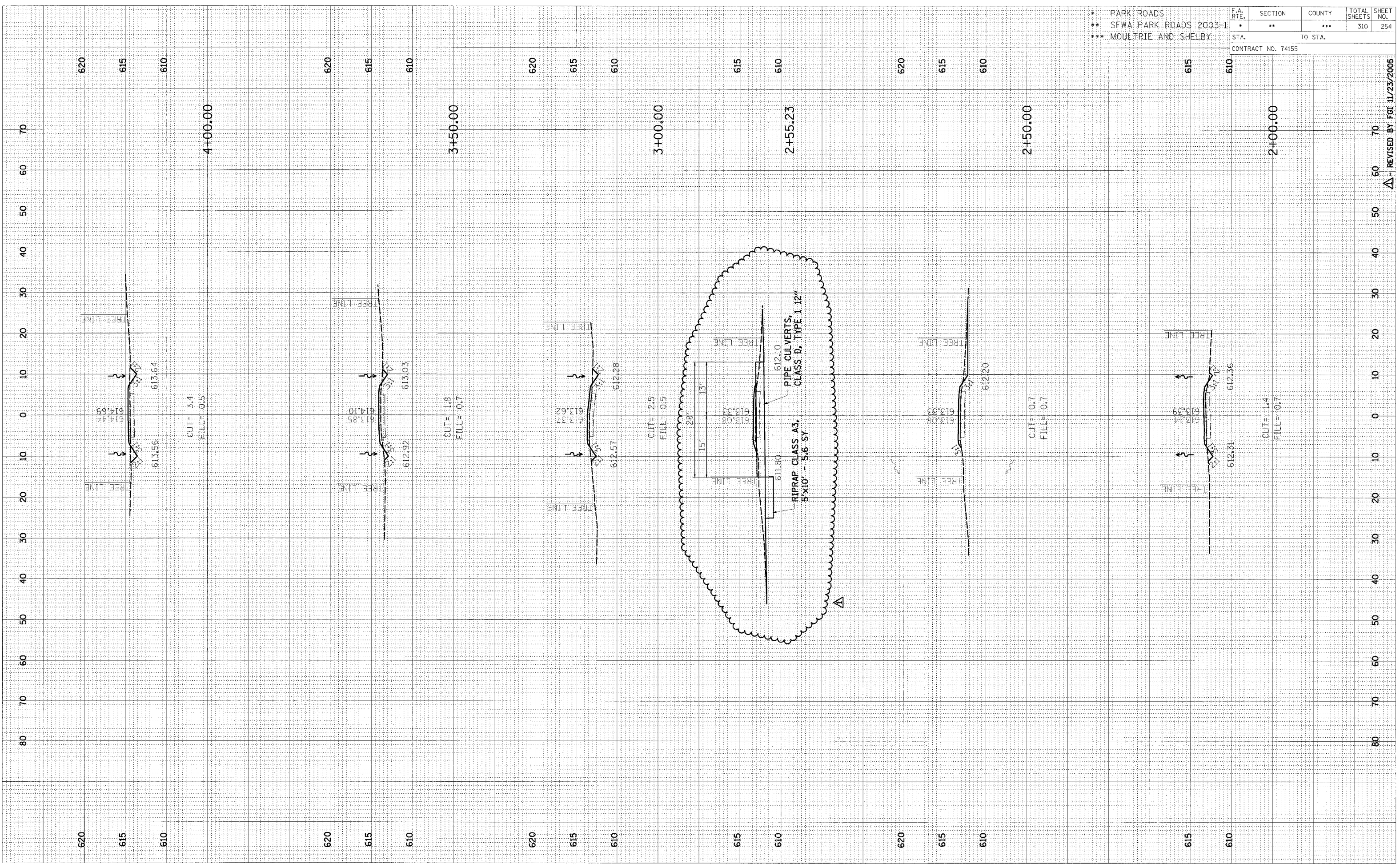
DATE: \_\_\_\_\_ BY: \_\_\_\_\_  
 ORIGINAL SURVEY PLOTTED: \_\_\_\_\_  
 NOTE BOOK: \_\_\_\_\_  
 AREAS CHECKED: \_\_\_\_\_

DATE: \_\_\_\_\_ BY: \_\_\_\_\_  
 ORIGINAL SURVEY PLOTTED: \_\_\_\_\_  
 NOTE BOOK: \_\_\_\_\_  
 AREAS CHECKED: \_\_\_\_\_

\* PARK ROADS  
 \*\* SFWA PARK ROADS 2003-1  
 \*\*\* MOULTRIE AND SHELBY

F.A. RTE.	SECTION	COUNTY	TOTAL SHEETS	SHEET NO.
*	**	***	310	254

CONTRACT NO. 74155



CROSS SECTION, KASKASKIA, PARK ROAD TO PARKING LOT 63, STA 2+00.00 TO STA 4+00.00

REVISION BY: 11/23/2005

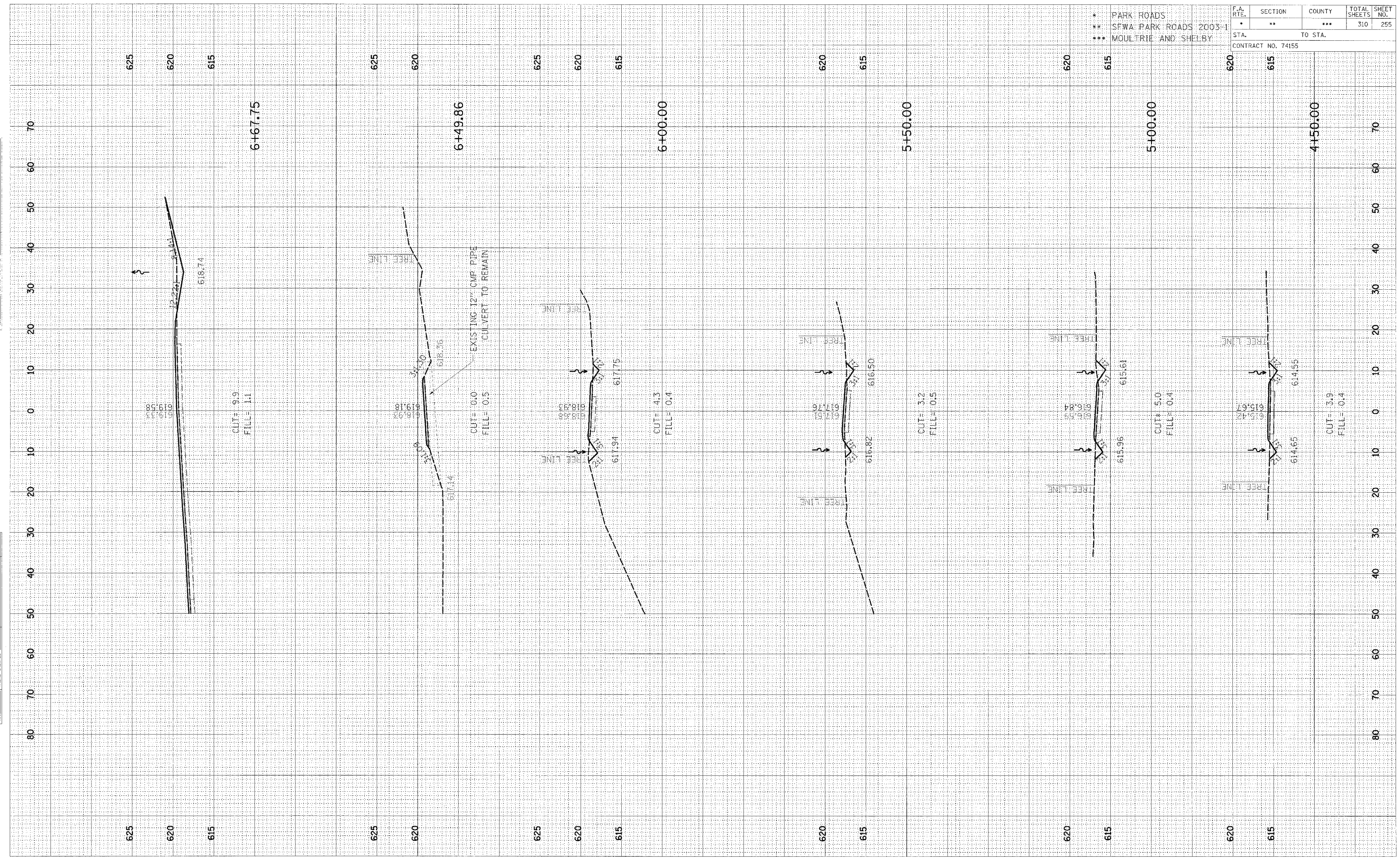


DATE	
BY	
FINAL SURVEY	
NOTED	
AREAS	
NO.	

DATE	
BY	
ORIGINAL SURVEY	
NOTED	
AREAS	
NO.	

\* PARK ROADS  
 \*\* SFWA PARK ROADS 2003-1  
 \*\*\* MOULTRIE AND SHELBY

F.A. RTE.	SECTION	COUNTY	TOTAL SHEETS	SHEET NO.
.	**	***	310	255
STA.		TO STA.		
CONTRACT NO. 74155				



CROSS SECTION, KASKASKIA, PARK ROAD TO PARKING LOT 63, STA 4+50.00 TO STA 6+67.75

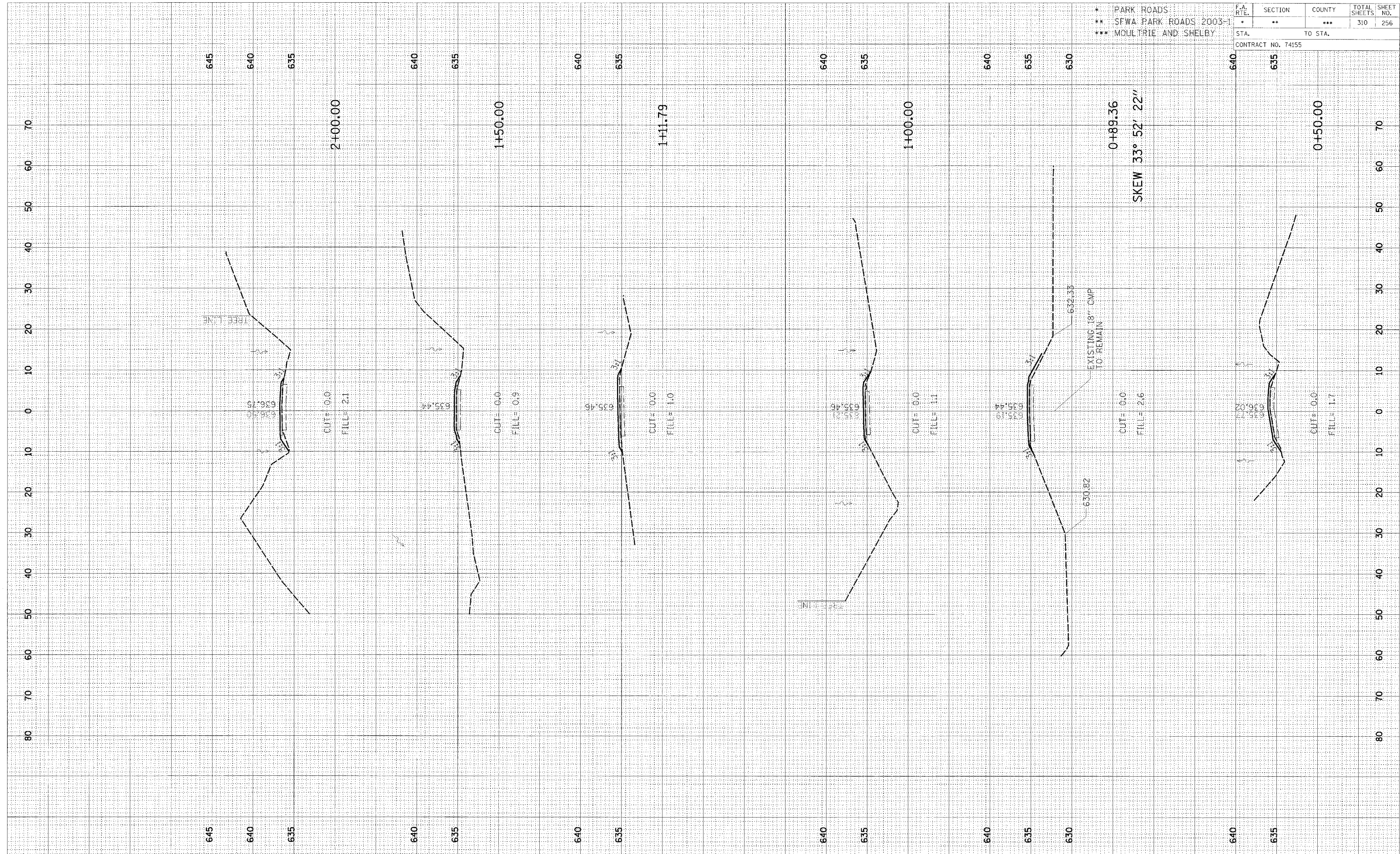
FINAL	SURVEY	DATE
BOOK	NO.	
NO.		

ORIGINAL	DATE
BOOK	
NO.	

\* PARK ROADS  
 \*\* SFWA PARK ROADS 2003-1  
 \*\*\* MOULTRIE AND SHELBY

F.A. RTE.	SECTION	COUNTY	TOTAL SHEETS	SHEET NO.
*	**	***	310	256

CONTRACT NO. 74155



CROSS SECTION, KASKASKIA, TR 142 TO PARKING LOT 64 AND TURN AROUND NO. 1 STA 0+50.00 TO STA 2+00.00

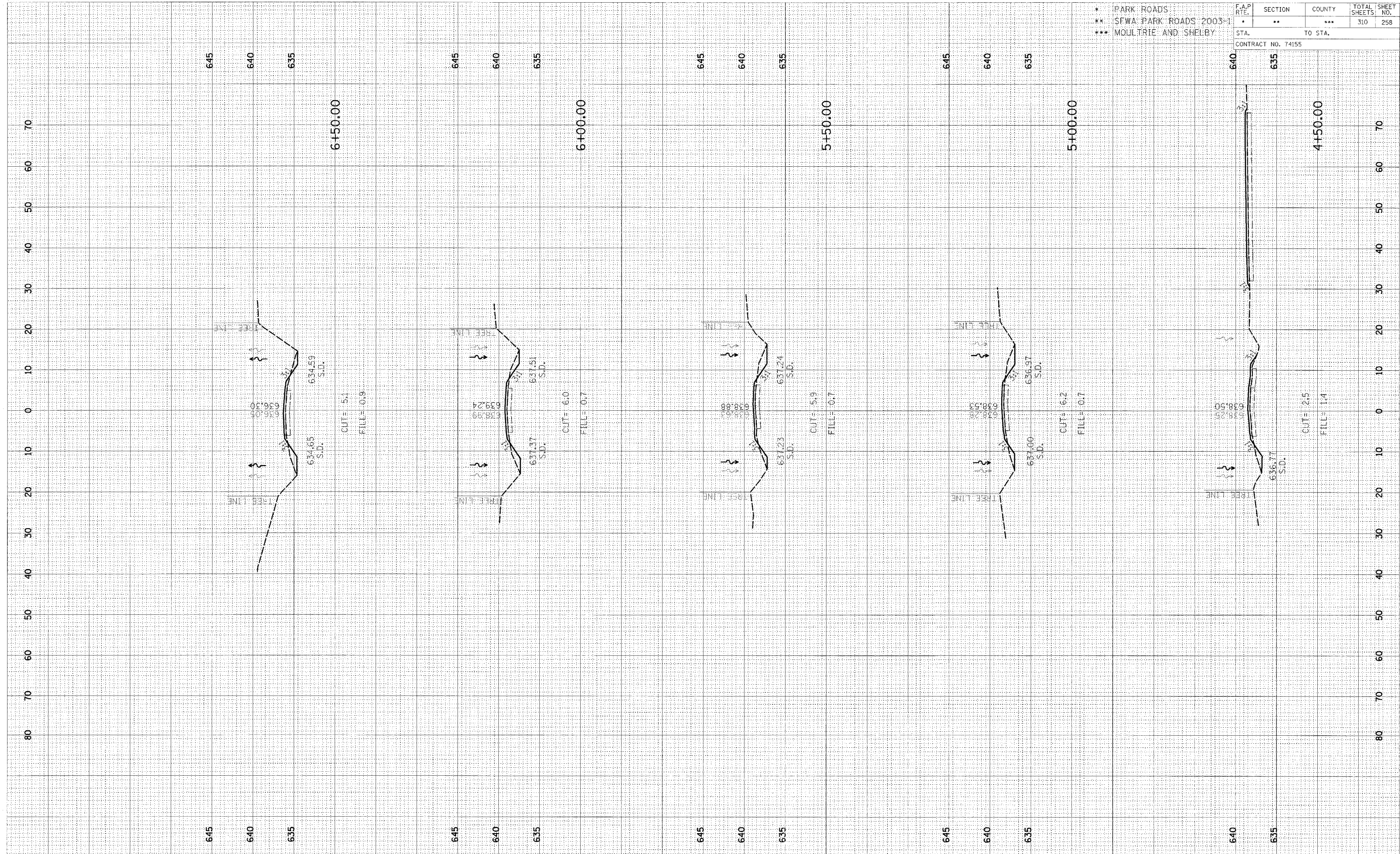




DATE	
BY	
SUPERVISOR	
FINAL SURVEY	
NOTE BOOK	
NO.	
AREAS CHECKED	

DATE	
BY	
SUPERVISOR	
ORIGINAL SURVEY	
NOTE BOOK	
NO.	
AREAS CHECKED	

* PARK ROADS	F.A.P. RTE.	SECTION	COUNTY	TOTAL SHEETS	SHEET NO.
** SFWA PARK ROADS 2003-1		**	***	310	258
*** MOULTRIE AND SHELBY					
CONTRACT NO. 74155					
TO STA.					



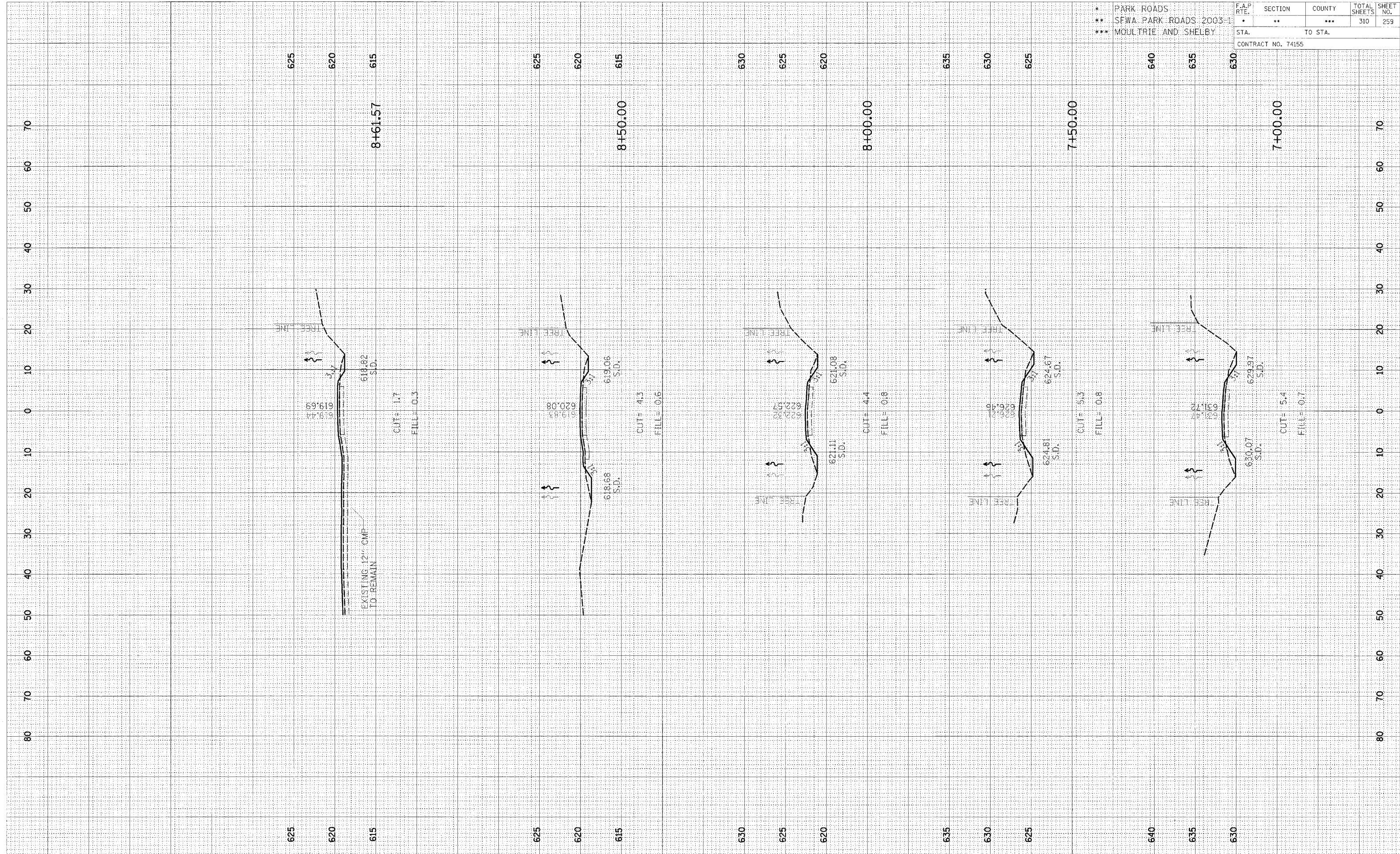
CROSS SECTION, KASKASKIA, TR 142 TO PARKING LOT 64 AND TURN AROUND NO. 1 STA 4+50.00 TO STA 6+50.00



FINAL SURVEY	DATE
REVISIONS	BY
PLOTTED	
TEMPLATE	
NOTE BOOK	
AREAS CHECKED	
NO.	

ORIGINAL SURVEY	DATE
REVISIONS	BY
PLOTTED	
TEMPLATE	
NOTE BOOK	
AREAS CHECKED	
NO.	

* PARK ROADS	F.A.P. RTE.	SECTION	COUNTY	TOTAL SHEETS	SHEET NO.
** SFWA PARK ROADS 2003-1	*	**	***	310	259
*** MOULTRIE AND SHELBY					
STA.		TO STA.			
CONTRACT NO. 74155					



CROSS SECTION, KASKASKIA, TR 142 TO PARKING LOT 64 AND TURN AROUND NO. 1 STA 7+00.00 TO STA 8+61.57







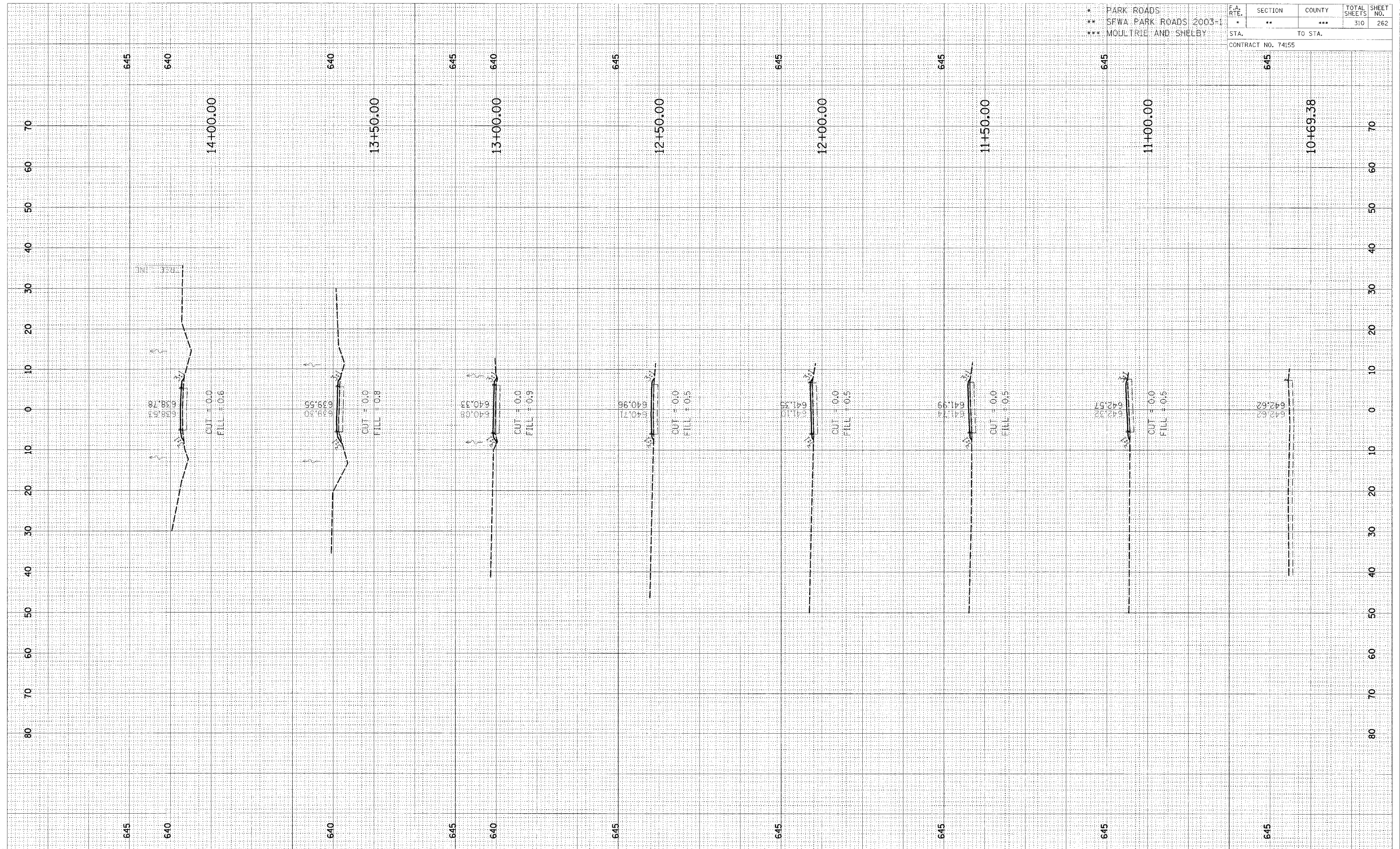
ORIGINAL SURVEY  
 SURVEYED BY  
 DATE  
 FINISHED BY  
 DATE  
 NO. AREAS CHECKED

ORIGINAL SURVEY  
 SURVEYED BY  
 DATE  
 FINISHED BY  
 DATE  
 NO. AREAS CHECKED

\* PARK ROADS  
 \*\* SFWA PARK ROADS 2003-1  
 \*\*\* MOULTRIE AND SHELBY

F.A. RTE.	SECTION	COUNTY	TOTAL SHEETS	SHEET NO.
*	**	***	310	262

STA. \_\_\_\_\_ TO STA. \_\_\_\_\_  
 CONTRACT NO. 74155



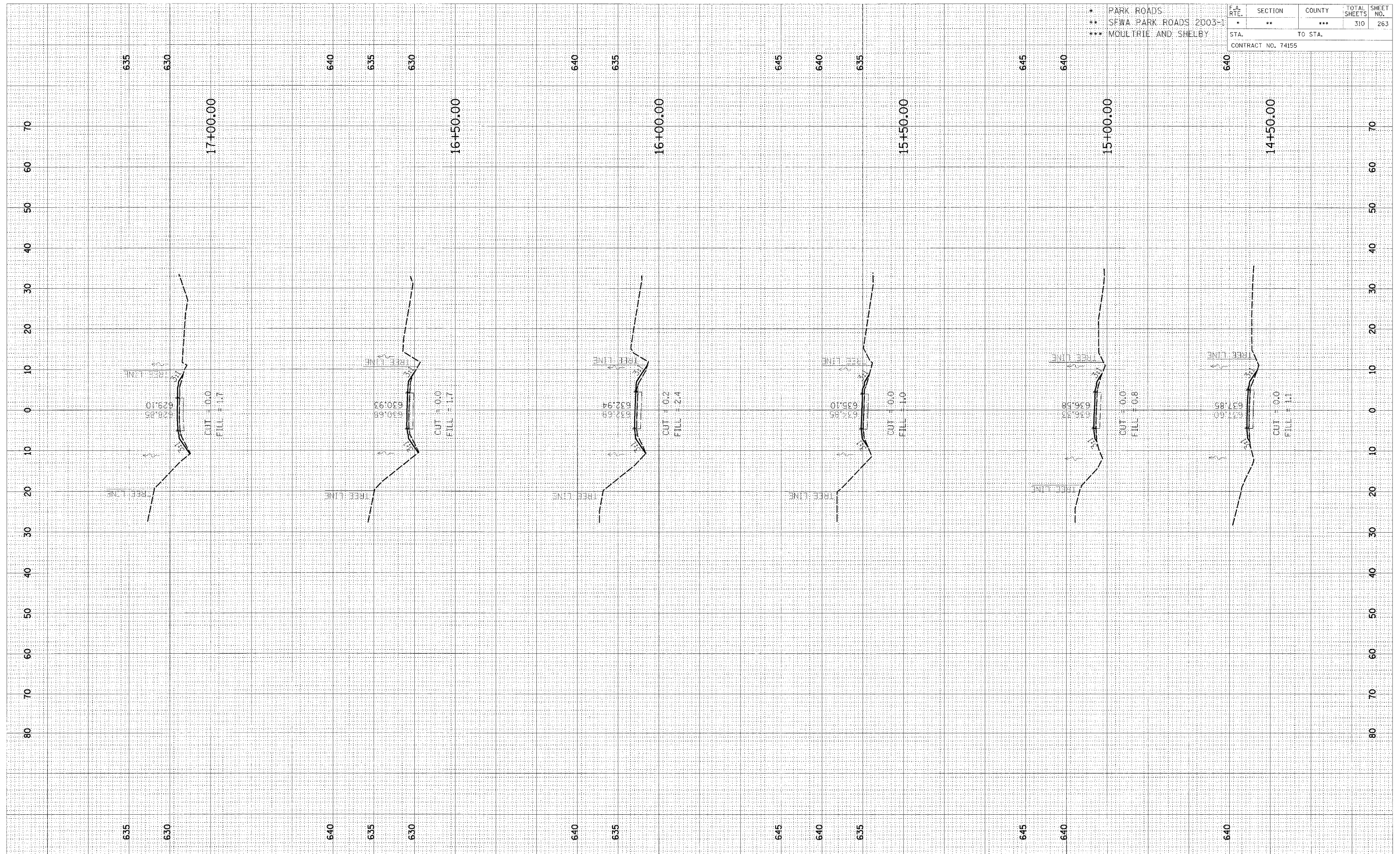
CROSS SECTION, KASKASKIA, TOWNSHIP ROAD 131A TO PARKING LOT 66, STA 10+69.38 TO STA 14+00.00



FINAL SURVEY	DATE
REVISIONS	BY
NOTE BOOK	
AREAS CHECKED	

ORIGINAL SURVEY	DATE
REVISIONS	BY
NOTE BOOK	
AREAS CHECKED	

* PARK ROADS	F.A. RT.	SECTION	COUNTY	TOTAL SHEETS	SHEET NO.
** SFWA PARK ROADS 2003-1	*	**	***	310	263
*** MOULTRIE AND SHELBY	STA. TO STA.				
CONTRACT NO. 74155					



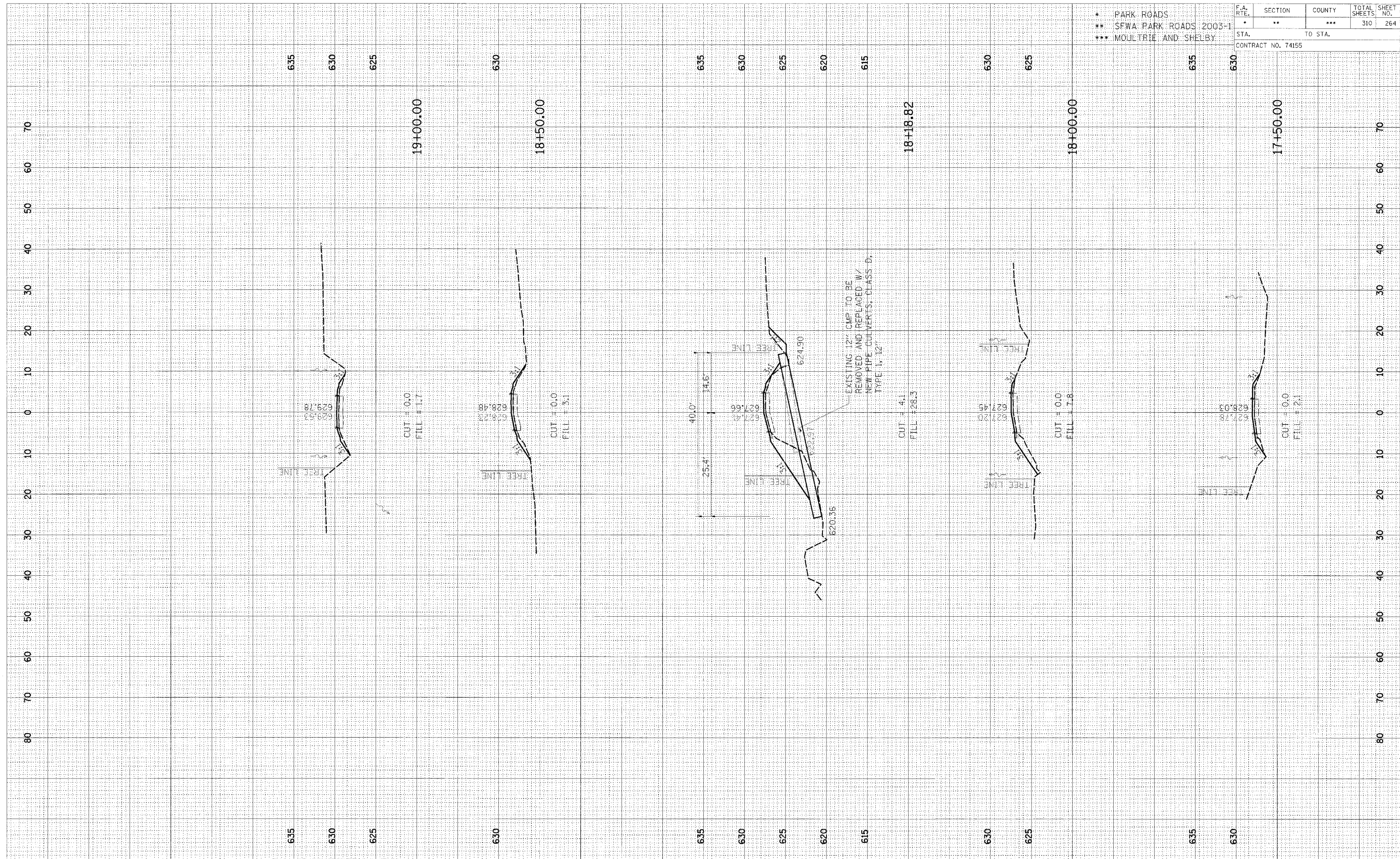
CROSS SECTION, KASKASKIA, TOWNSHIP ROAD 131A TO PARKING LOT 66, STA 14+50.00 TO STA 17+00.00

REVIEWED	DATE
SURVEY	BY
NOTE BOOK	NO.
AREAS	AREAS CHECKED

ORIGINAL	DATE
SURVEY	BY
NOTE BOOK	NO.
AREAS	AREAS CHECKED

\* PARK ROADS  
 \*\* SFWA PARK ROADS 2003-1  
 \*\*\* MOULTRIE AND SHELBY

F.A. RTE.	SECTION	COUNTY	TOTAL SHEETS	SHEET NO.
*	**	***	310	264
STA.		TO STA.		
CONTRACT NO. 74155				



CROSS SECTION, KASKASKIA, TOWNSHIP ROAD 131A TO PARKING LOT 66, STA 17+50.00 TO STA 19+00.00



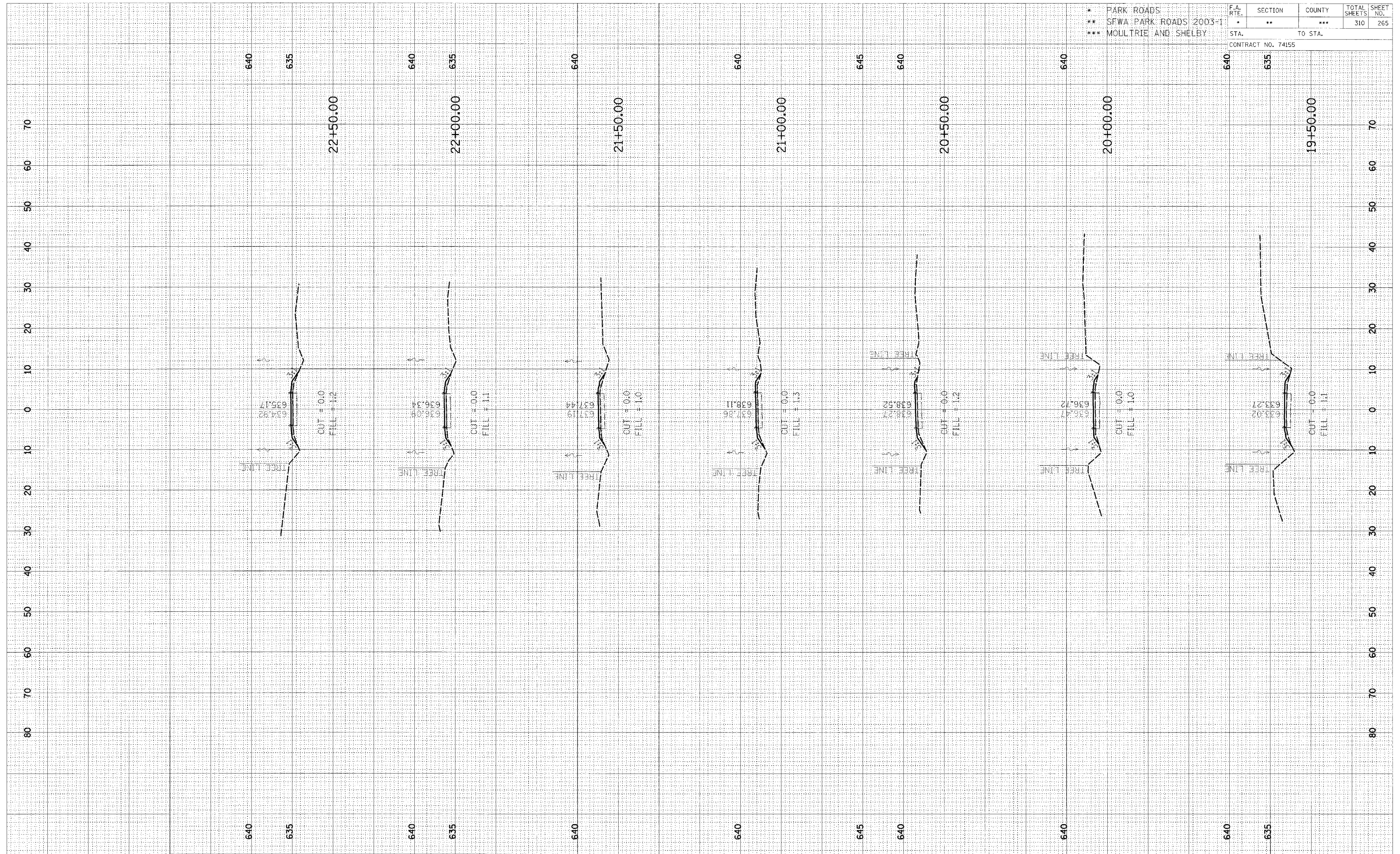
FINAL SURVEY  
 SURVEYED BY  
 DATE  
 NOTE BOOK NO.  
 AREAS CHECKED

ORIGINAL SURVEY  
 SURVEYED BY  
 DATE  
 NOTE BOOK NO.  
 AREAS CHECKED

\* PARK ROADS  
 \*\* SFWA PARK ROADS 2003-1  
 \*\*\* MOLLTRIE AND SHELBY

F.A. RTE.	SECTION	COUNTY	TOTAL SHEETS	SHEET NO.
*	**	***	310	265

CONTRACT NO. 74155  
 STA. TO STA.



CROSS SECTION, KASKASKIA, TOWNSHIP ROAD 131A TO PARKING LOT 66, STA 19+50.00 TO STA 22+50.00





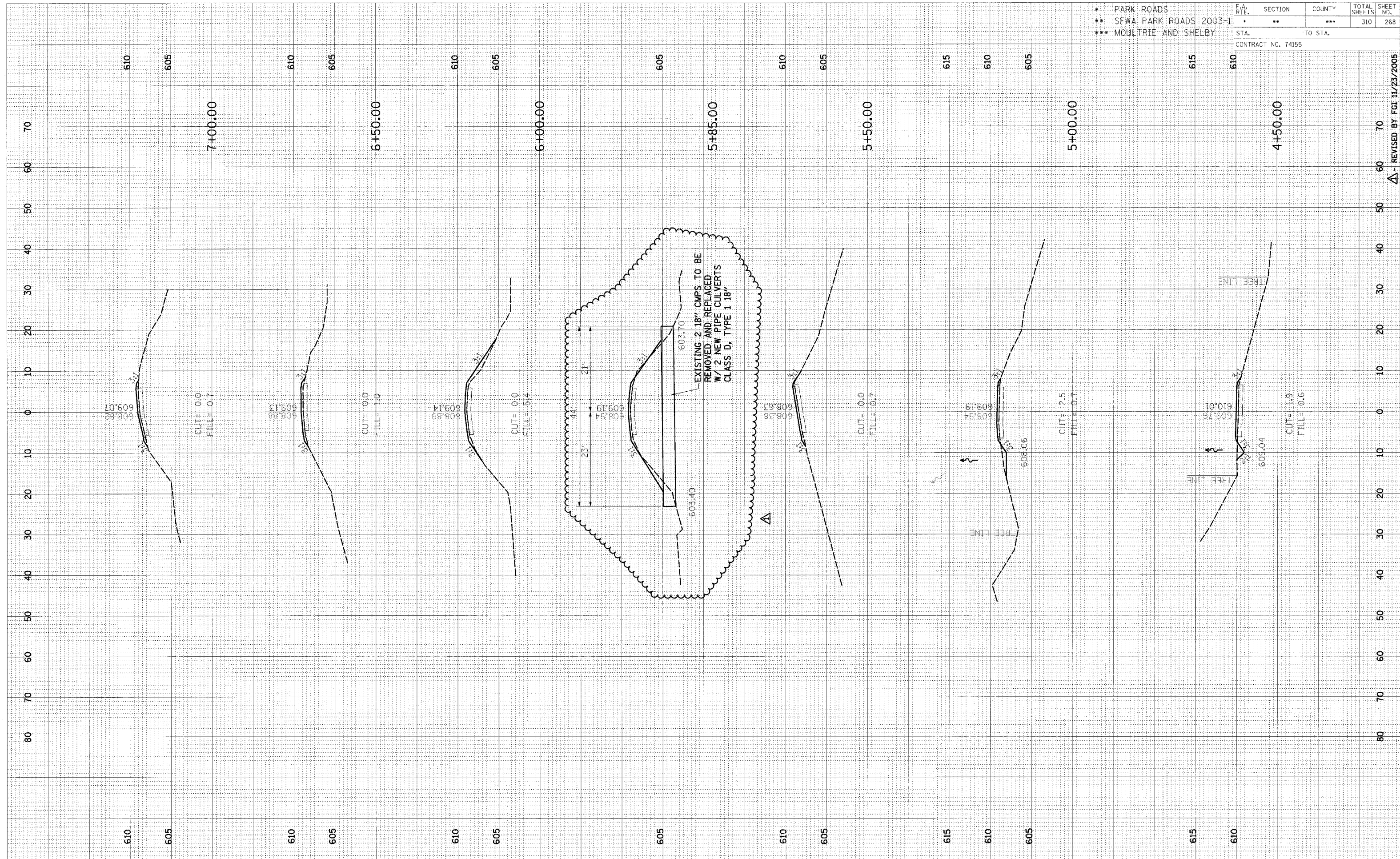


DATE	
BY	
REVISIONS	
NO.	
DATE	
BY	
REVISIONS	
NO.	
DATE	
BY	
REVISIONS	
NO.	

DATE	
BY	
REVISIONS	
NO.	
DATE	
BY	
REVISIONS	
NO.	
DATE	
BY	
REVISIONS	
NO.	

- \* PARK ROADS
- \*\* SFWA PARK ROADS 2003-1
- \*\*\* MOULTRIE AND SHELBY

F.A. RTE.	SECTION	COUNTY	TOTAL SHEETS	SHEET NO.
*	**	***	310	268
STA. TO STA.			CONTRACT NO. 74155	



Δ - REVISED BY FGI 11/23/2005

CROSS SECTION, KASKASKIA, PARK ROAD TO PARKING LOT 67, STA 4+50.00 TO STA 7+00.00

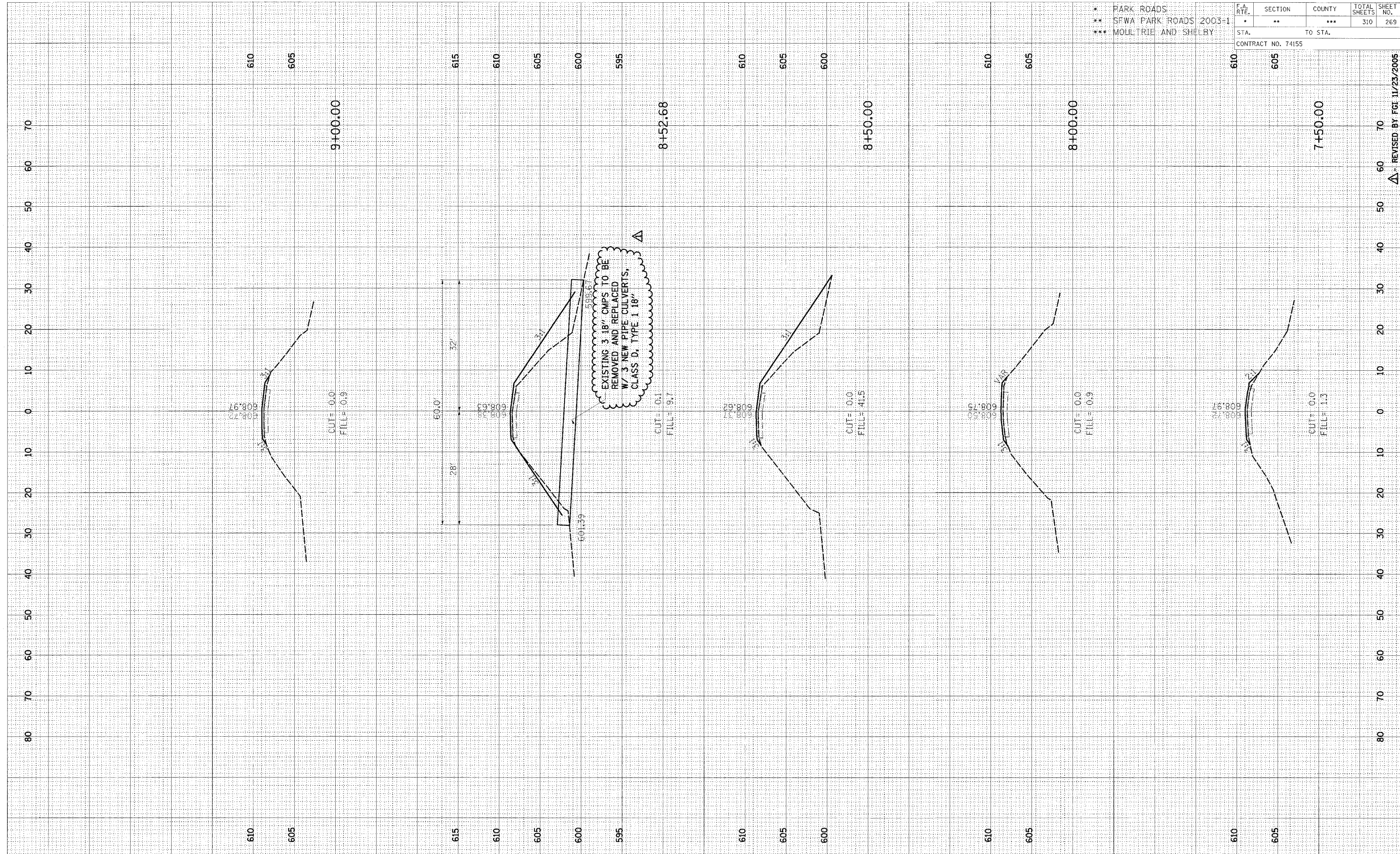


DATE	
BY	
DESIGNED	
CHECKED	
IN CHARGE	
NO.	

DATE	
BY	
DESIGNED	
CHECKED	
IN CHARGE	
NO.	

\* PARK ROADS  
 \*\* SFWA PARK ROADS 2003-1  
 \*\*\* MOLLTRIE AND SHELBY

F.A. RTE.	SECTION	COUNTY	TOTAL SHEETS	SHEET NO.
.	**	***	310	269
STA.		TO STA.		
CONTRACT NO. 74155				



CROSS SECTION, KASKASKIA, PARK ROAD TO PARKING LOT 67, STA 7+50.00 TO STA 9+00.00

REVISOR: FGI 11/23/2005





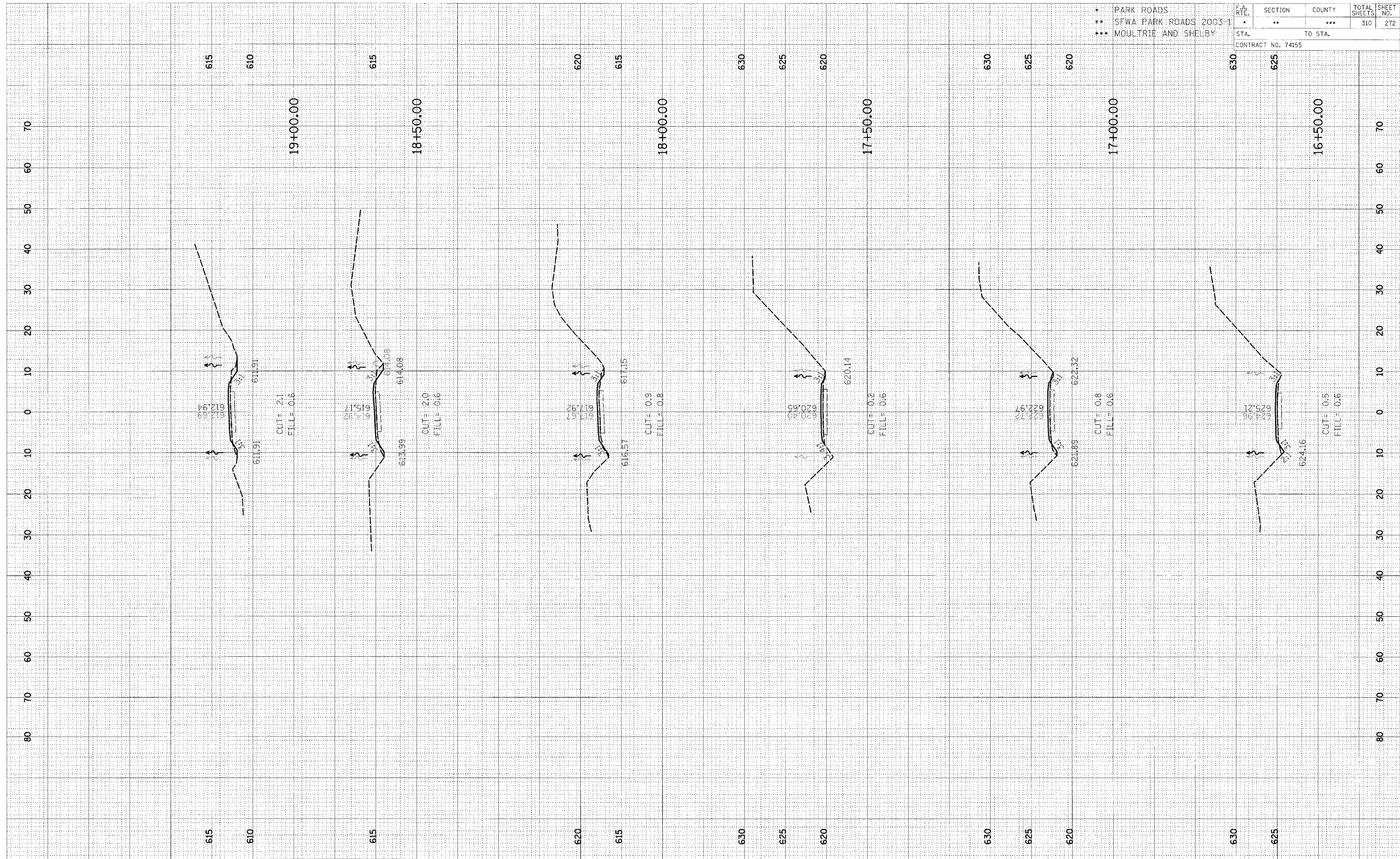


DATE	
BY	
REVISION	
NO.	
AREA	
CHECKED	
DATE	
BY	
REVISION	
NO.	
AREA	
CHECKED	

DATE	
BY	
REVISION	
NO.	
AREA	
CHECKED	
DATE	
BY	
REVISION	
NO.	
AREA	
CHECKED	

\* PARK ROADS  
 \*\* SFWA PARK ROADS 2003-1  
 \*\*\* MOULTRIE AND SHELBY

F.A. RT.	SECTION	COUNTY	TOTAL SHEETS	SHEET NO.
*	**	***	310	272
STA. TO STA.			CONTRACT NO. 74155	



CROSS SECTION, KASKASKIA, PARK ROAD TO PARKING LOT 67, STA 16+50.00 TO STA 19+00.00

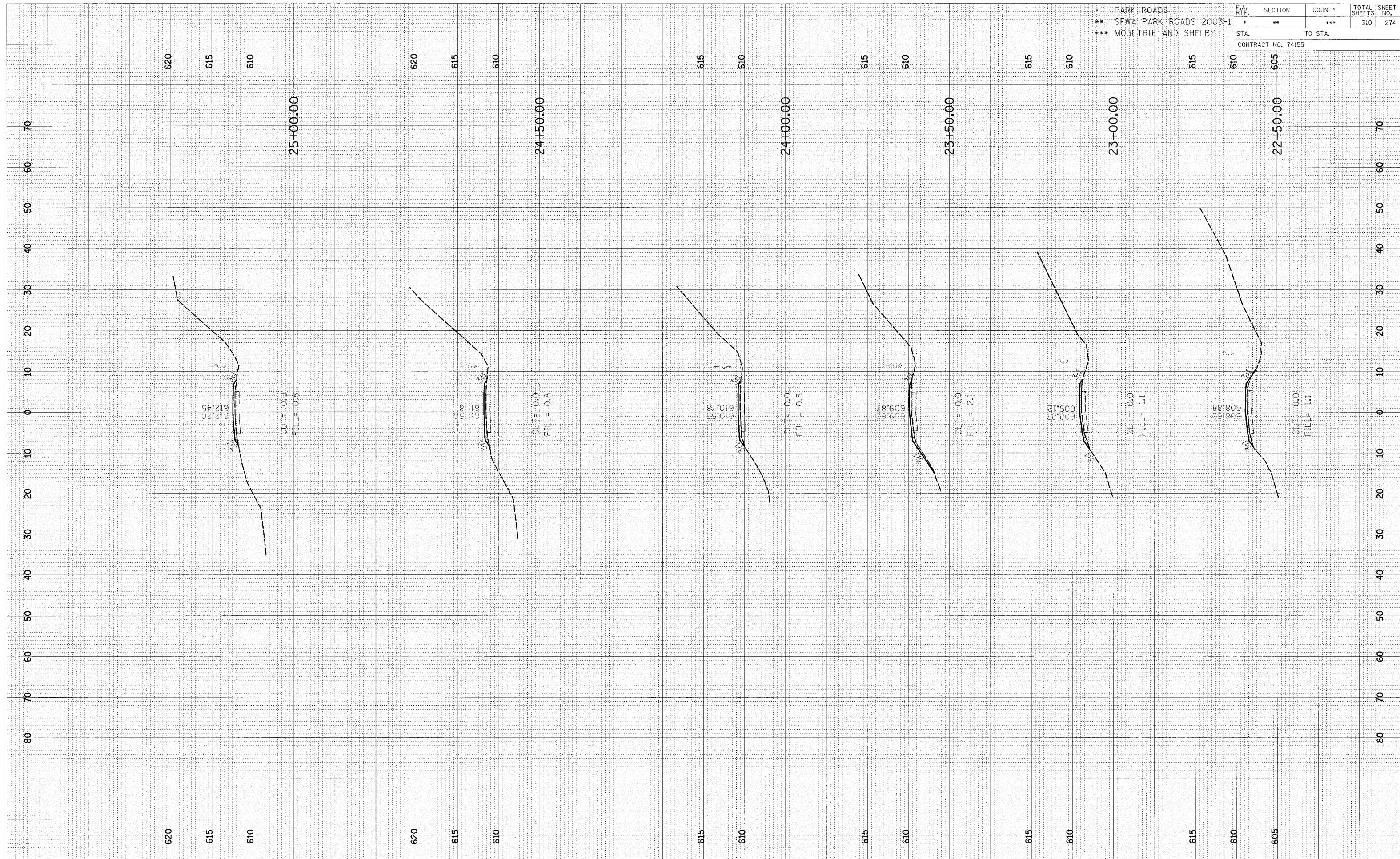




RECEIVED	DATE
REVISED	BY
FOR	DATE
REVISION	
NO.	

ORIGINAL SURVEY	DATE
BY	
NOTE BOOK	
AREAS	
AREAS CHECKED	

* PARK ROADS	SECTION	COUNTY	TOTAL SHEETS	SHEET NO.
** SFWA PARK ROADS 2003-1	**	***	310	274
*** MOULTRIE AND SHELBY				
STA.	TO STA.			
CONTRACT NO. 74155				



CROSS SECTION, KASKASKIA, PARK ROAD TO PARKING LOT 67, STA 22+50.00 TO STA 25+00.00



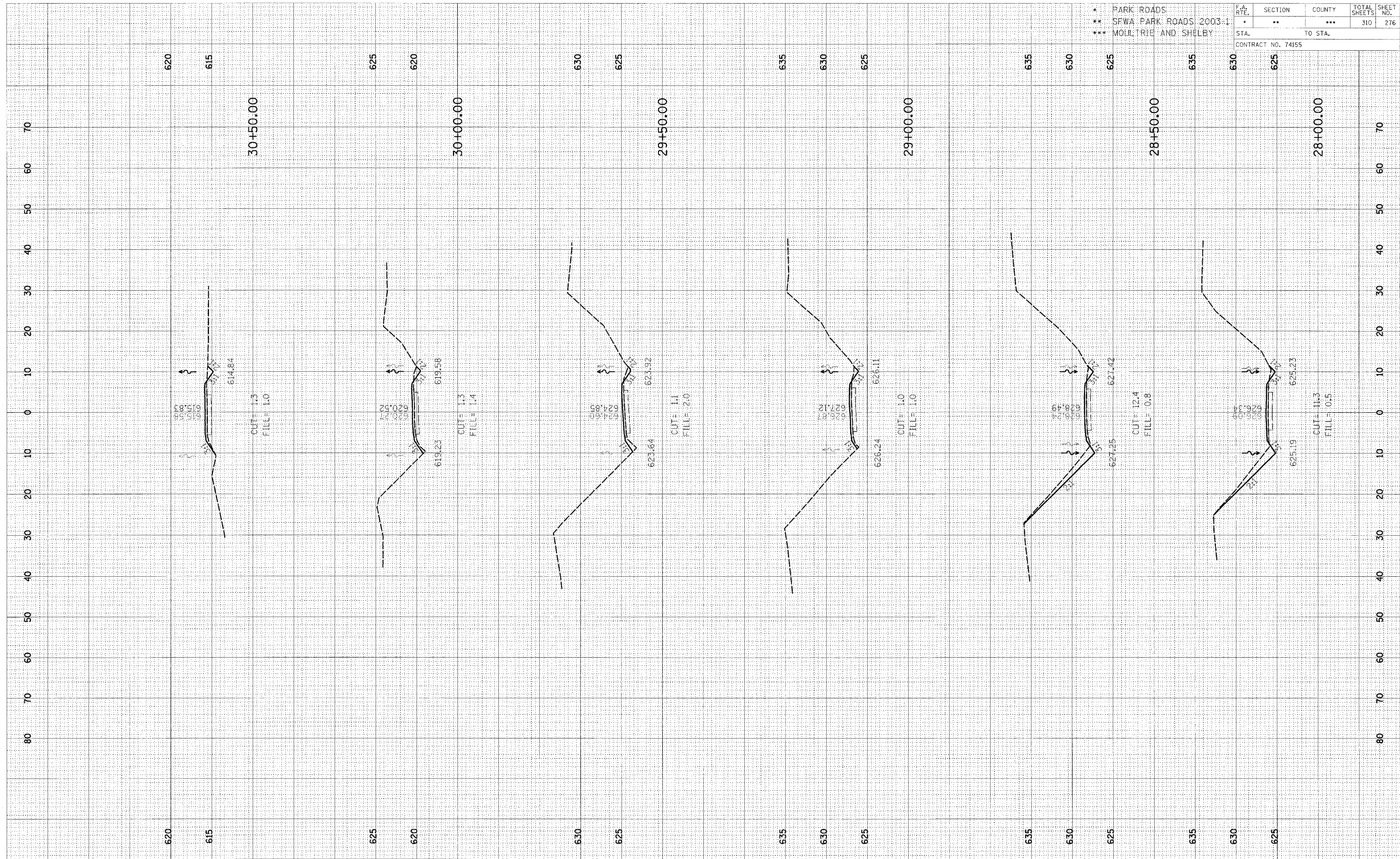


FINAL SURVEY	DATE
REVISION	BY
NOTE BOOK	
NO.	

ORIGINAL SURVEY	DATE
REVISION	BY
NOTE BOOK	
NO.	

- \* PARK ROADS
- \*\* SFWA PARK ROADS 2003-1
- \*\*\* MOUTRIE AND SHELBY

F.A. RTE.	SECTION	COUNTY	TOTAL SHEETS	SHEET NO.
*	**	***	310	276
STA. TO STA.			CONTRACT NO. 74155	



CROSS SECTION, KASKASKIA, PARK ROAD TO PARKING LOT 67, STA 28+00.00 TO STA 30+50.00

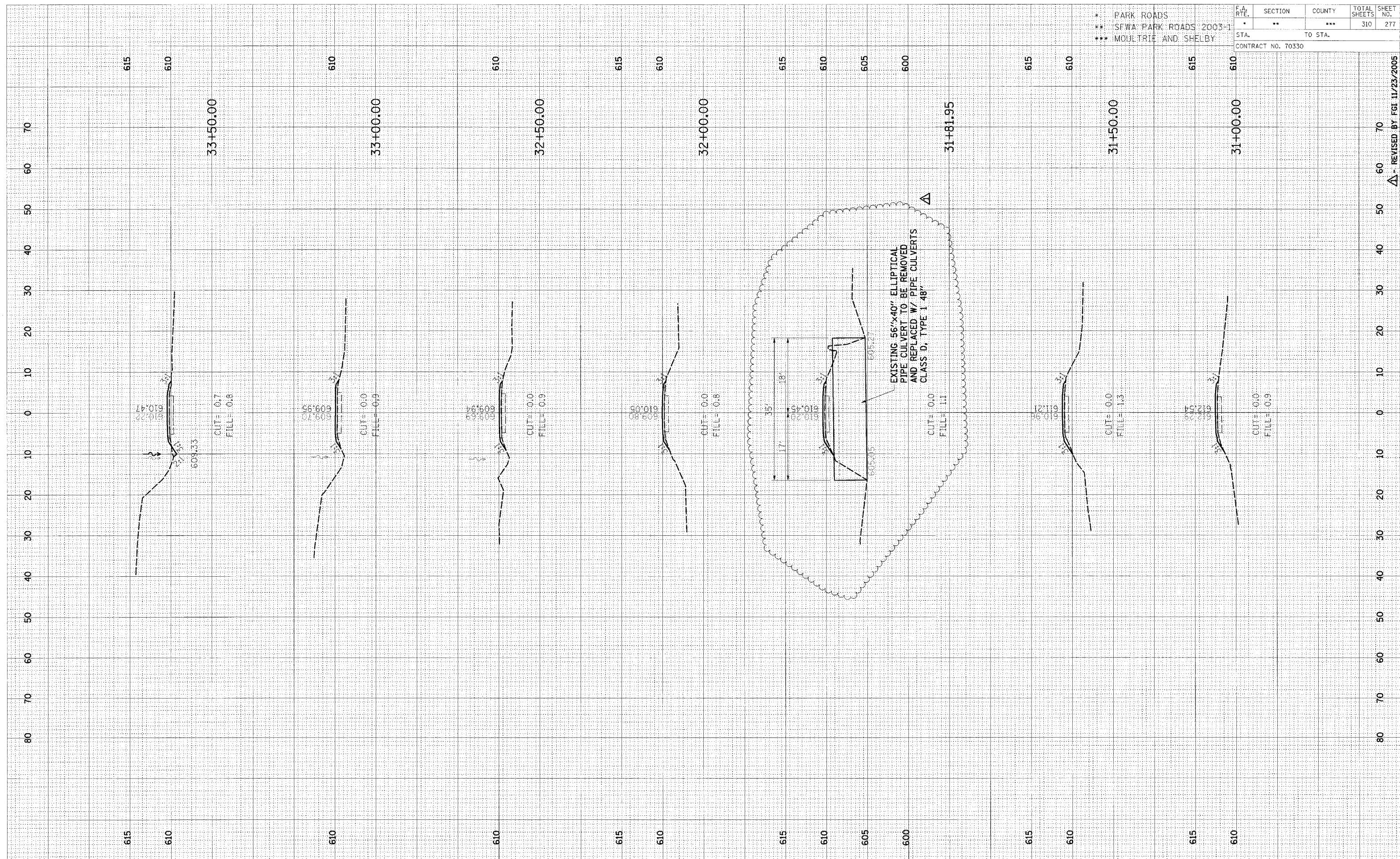


DATE	
BY	
REVISIONS	
NO.	
AREAS CHECKED	
TEMPERATURE	
NOTE BOOK	
NO.	
AREAS CHECKED	
DATE	
BY	
REVISIONS	
NO.	
AREAS CHECKED	
TEMPERATURE	
NOTE BOOK	
NO.	
AREAS CHECKED	

DATE	
BY	
REVISIONS	
NO.	
AREAS CHECKED	
TEMPERATURE	
NOTE BOOK	
NO.	
AREAS CHECKED	
DATE	
BY	
REVISIONS	
NO.	
AREAS CHECKED	
TEMPERATURE	
NOTE BOOK	
NO.	
AREAS CHECKED	

\* PARK ROADS  
 \*\* SFWA PARK ROADS 2003-1  
 \*\*\* MOULTRIE AND SHELBY

F.A. RTE.	SECTION	COUNTY	TOTAL SHEETS	SHEET NO.
	**	***	310	277
STA.		TO STA.		
CONTRACT NO. 70330				



CROSS SECTION, KASKASKIA, PARK ROAD TO PARKING LOT 67, STA 31+00.00 TO STA 33+50.00

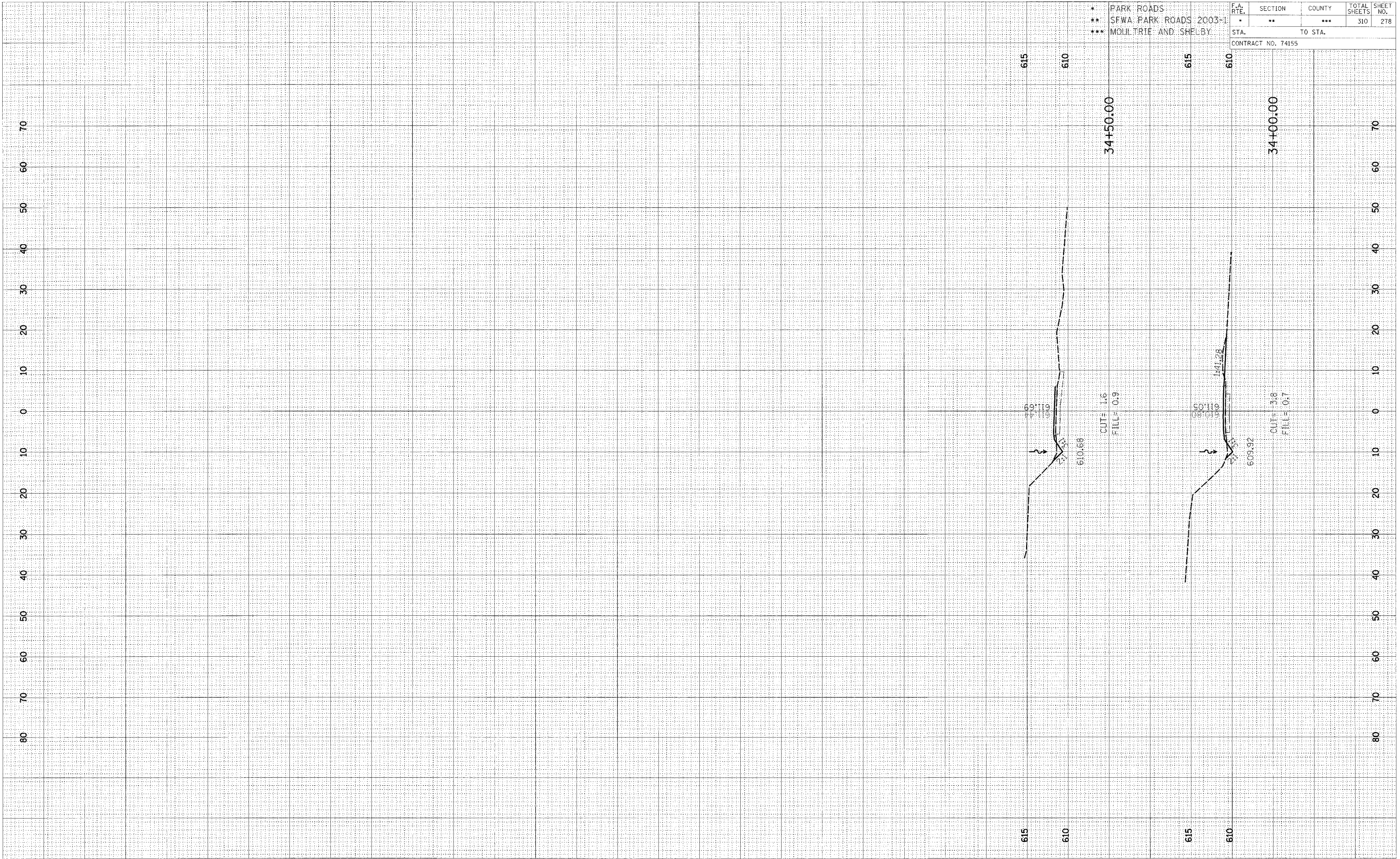
Δ - REVISED BY FGI 11/23/2005

DATE	
BY	
FINAL SURVEY	SURVEYED
PLOTTED	PLOTTED
NOTED	NOTED
AREAS CHECKED	AREAS CHECKED

DATE	
BY	
ORIGINAL SURVEY	SURVEYED
PLOTTED	PLOTTED
NOTED	NOTED
AREAS CHECKED	AREAS CHECKED

\* PARK ROADS  
 \*\* SFWA PARK ROADS 2003-1  
 \*\*\* MOULTRIE AND SHELBY

F.A. RTE.	SECTION	COUNTY	TOTAL SHEETS	SHEET NO.
*	**	***	310	278
STA.		TO STA.		
CONTRACT NO. 74155				



CROSS SECTION, KASKASKIA, PARK ROAD TO PARKING LOT 67, STA 34+00.00 TO STA 34+50.00

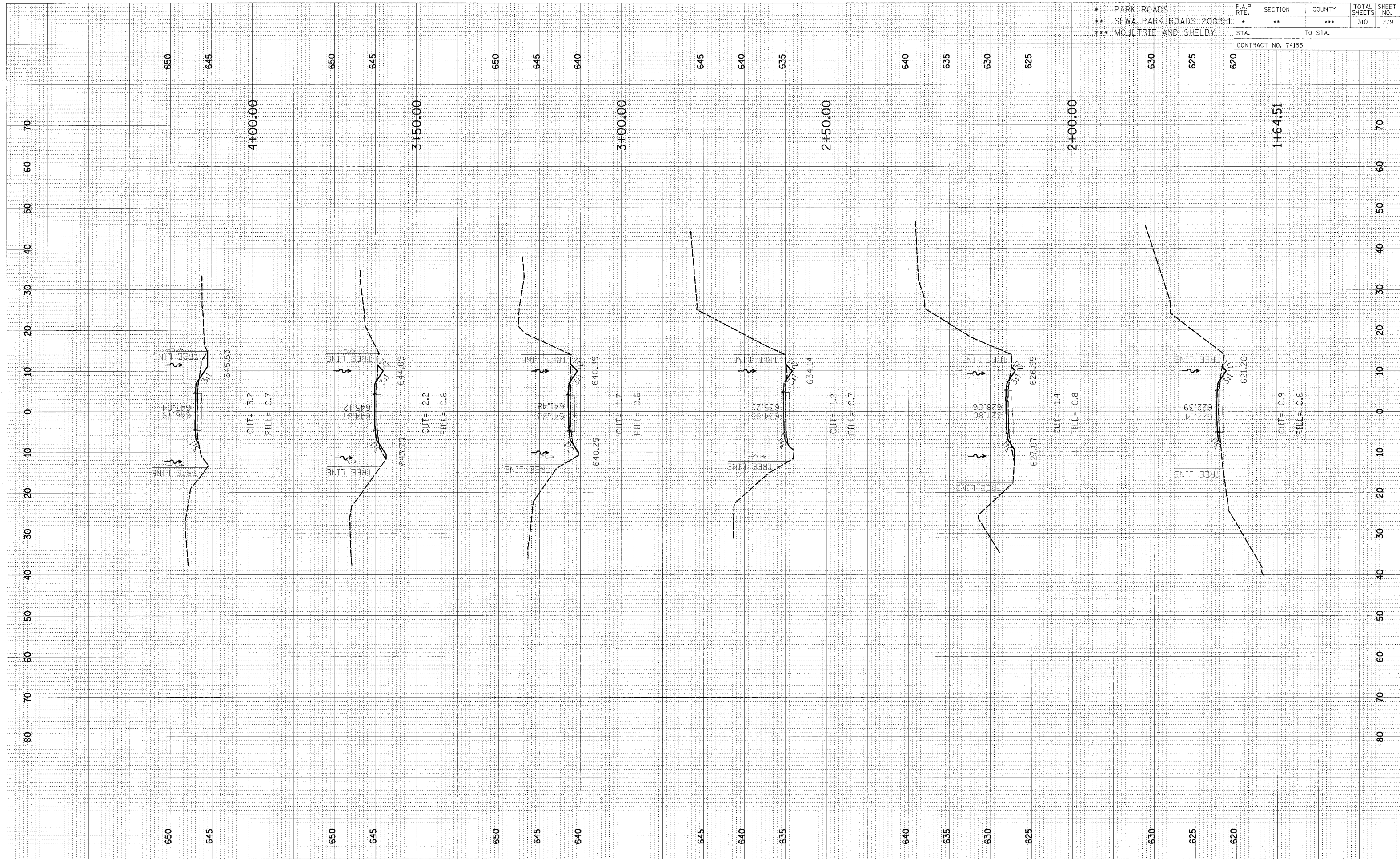


ORIGINAL SURVEY  
 DATE: \_\_\_\_\_ BY: \_\_\_\_\_  
 CHECKED: \_\_\_\_\_  
 PLOTTED: \_\_\_\_\_  
 TEMPLATE: \_\_\_\_\_  
 AREAS: \_\_\_\_\_  
 AREAS CHECKED: \_\_\_\_\_

ORIGINAL SURVEY  
 DATE: \_\_\_\_\_ BY: \_\_\_\_\_  
 CHECKED: \_\_\_\_\_  
 PLOTTED: \_\_\_\_\_  
 TEMPLATE: \_\_\_\_\_  
 AREAS: \_\_\_\_\_  
 AREAS CHECKED: \_\_\_\_\_

\* PARK ROADS  
 \*\* SFWA PARK ROADS 2003-1  
 \*\*\* MOULTRIE AND SHELBY

F.A.P. RTE.	SECTION	COUNTY	TOTAL SHEETS	SHEET NO.
*	**	***	310	279
STA.		TO STA.		
CONTRACT NO. T4155				



CROSS SECTION, KASKASKIA, PARK ROAD TO PARKING LOT 70, STA 1+64.51 TO STA 4+00.00

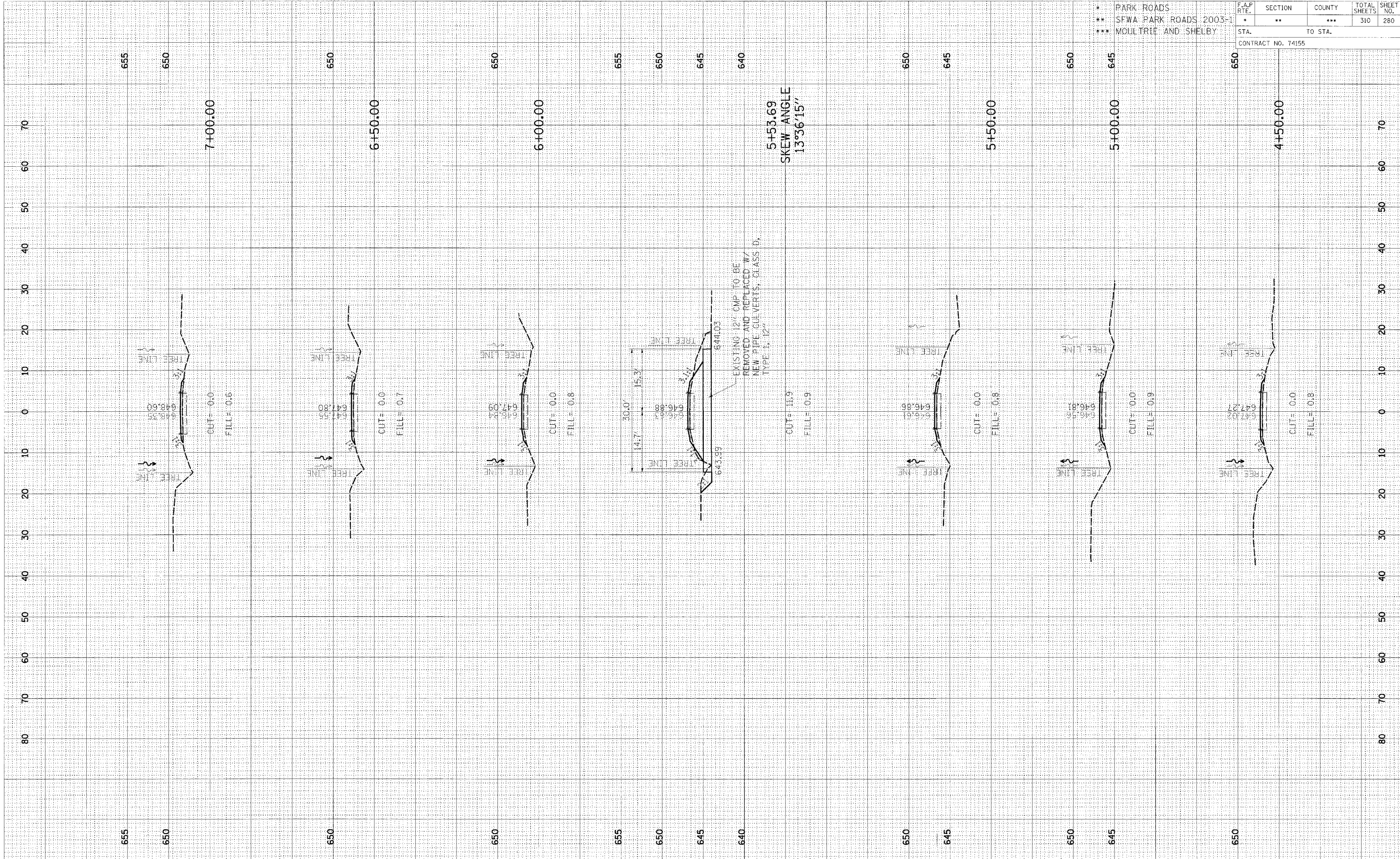
FINAL SURVEYED PLOTTED SURVEY NOTE BOOK NO. AREAS CHECKED

ORIGINAL SURVEYED PLOTTED SURVEY NOTE BOOK NO. AREAS CHECKED

\* PARK ROADS  
 \*\* SFWA PARK ROADS 2003-1  
 \*\*\* MOULTREE AND SHELBY

F.A.P. RTE.	SECTION	COUNTY	TOTAL SHEETS	SHEET NO.
*	**	***	310	280

CONTRACT NO. 74155



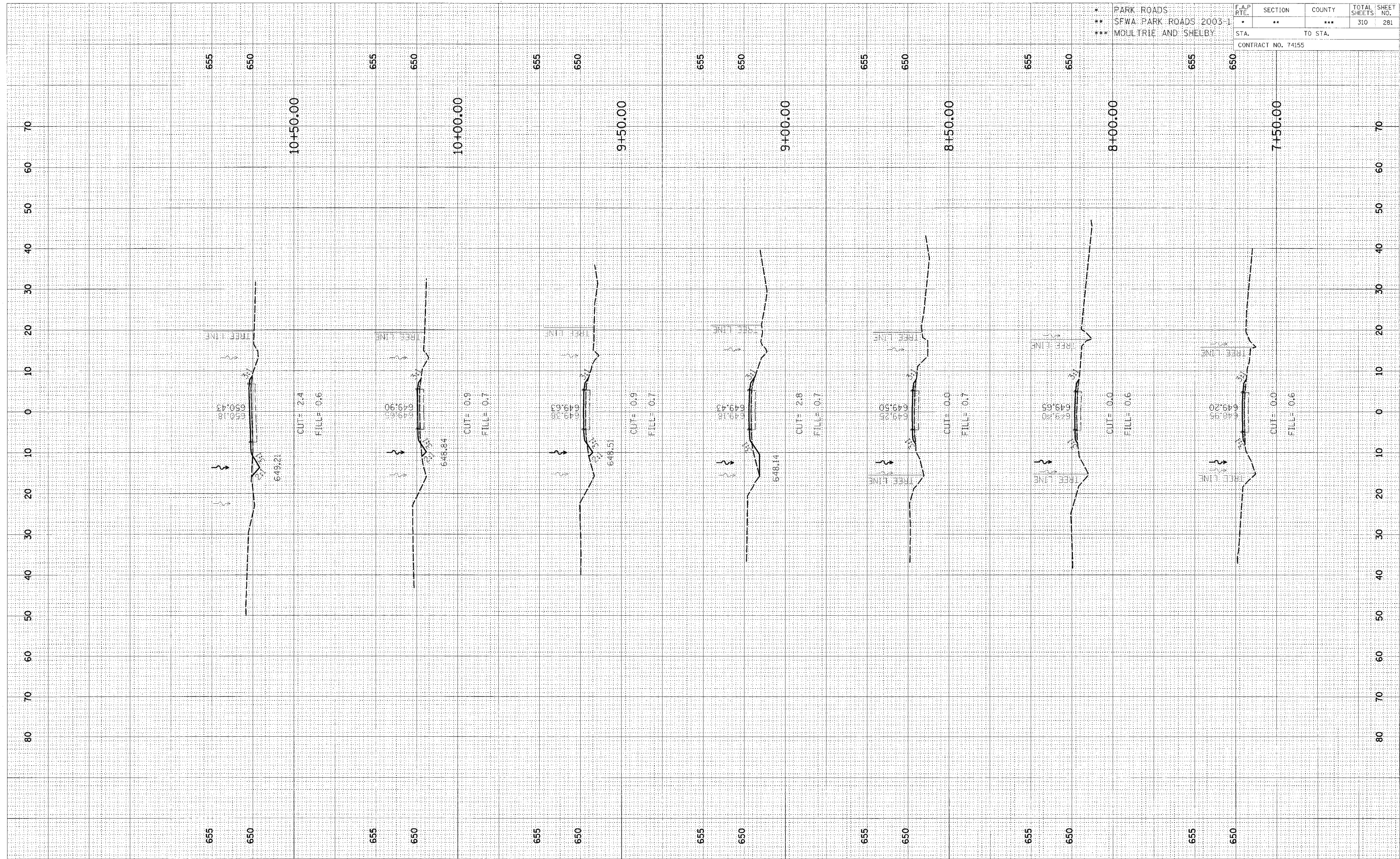
CROSS SECTION, KASKASKIA, PARK ROAD TO PARKING LOT 70, STA 4+50.00 TO STA 7+00.00



DATE	
BY	
FINAL SURVEY	
NOTE BOOK	
AREAS CHECKED	
NO.	

DATE	
BY	
ORIGINAL SURVEY	
NOTE BOOK	
AREAS CHECKED	
NO.	

F.A.P. RTE.	SECTION	COUNTY	TOTAL SHEETS	SHEET NO.
*	**	***	310	281
STA.		TO STA.		
CONTRACT NO. 74155				




CROSS SECTION, KASKASKIA, PARK ROAD TO PARKING LOT 70, STA 7+50.00 TO STA 10+50.00

FINAL	REVISION	DATE
SURVEY	PLOTTED	
NOTE BOOK	TEMP. DATE	
NO.	AREAS	CHECKED

ORIGINAL	DATE
SURVEY	
NOTE BOOK	
NO.	

\* PARK ROADS  
 \*\* SFWA PARK ROADS 2003-1  
 \*\*\* MOULTRIE AND SHELBY

F.A.P. RTE.	SECTION	COUNTY	TOTAL SHEETS	SHEET NO.
*	**	***	310	282
STA.		TO STA.		
CONTRACT NO. 74155				



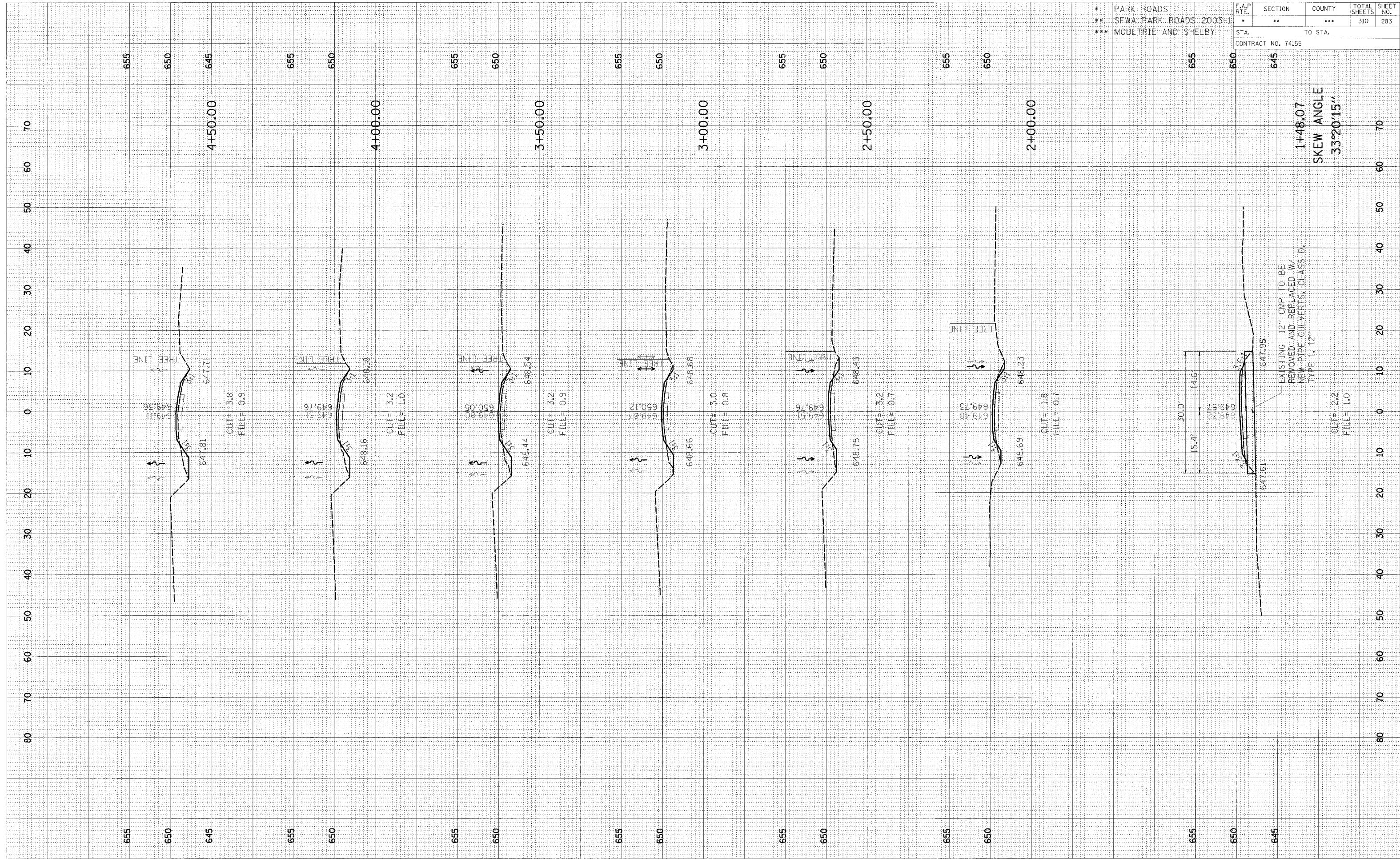
CROSS SECTION, KASKASKIA, PARK ROAD TO PARKING LOT 70, STA 10+75.02 TO STA 10+80.86



ORIGINAL SURVEY  
 DATE: \_\_\_\_\_  
 FINISHED SURVEY  
 DATE: \_\_\_\_\_  
 NOTE BOOK  
 NO. \_\_\_\_\_  
 AREAS CHECKED: \_\_\_\_\_

ORIGINAL SURVEY  
 DATE: \_\_\_\_\_  
 FINISHED SURVEY  
 DATE: \_\_\_\_\_  
 NOTE BOOK  
 NO. \_\_\_\_\_  
 AREAS CHECKED: \_\_\_\_\_

F.A.P. RTE.	SECTION	COUNTY	TOTAL SHEETS	SHEET NO.
*	**	***	310	283
STA. TO STA.		CONTRACT NO. 74155		



EXISTING 12" CMP TO BE  
 REMOVED AND REPLACED W/  
 NEW PIPE CULVERTS, CLASS D,  
 TYPE 1, 12"

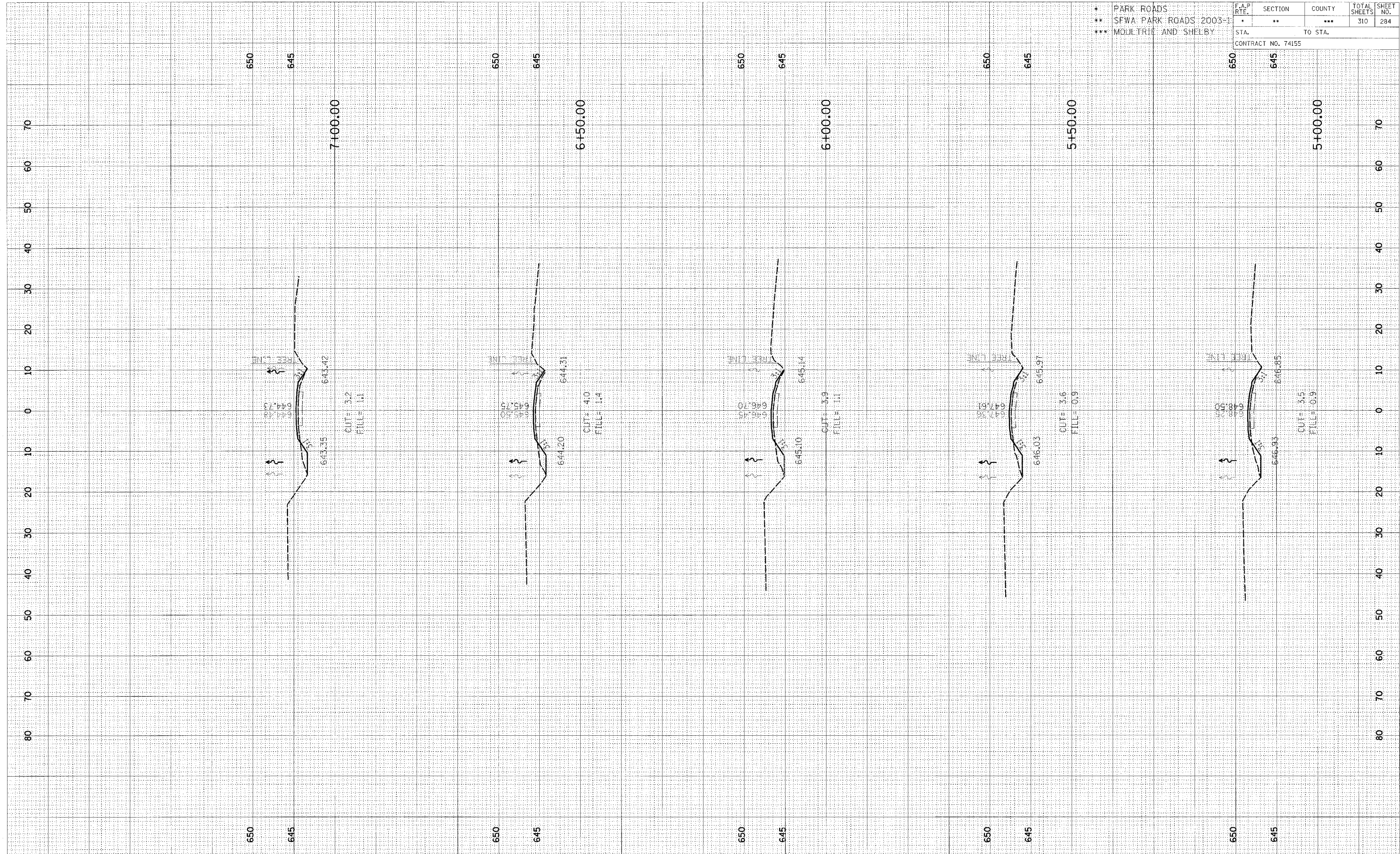
SKEW ANGLE  
 33°20'15"

CROSS SECTION, KASKASKIA, TOWNSHIP ROAD 118E TO PARKING LOT 71, STA 1+48.42 TO STA 4+50.00

FINAL	SURVEYED	DATE
SURVEY	BY	
NOTE BOOK		
TEMPLATE		
AREAS		
CHECKED		
NO.		

ORIGINAL	SURVEYED	DATE
SURVEY	BY	
NOTE BOOK		
TEMPLATE		
AREAS		
CHECKED		
NO.		

* PARK ROADS	F.A.P. RTE.	SECTION	COUNTY	TOTAL SHEETS	SHEET NO.
** SFWA PARK ROADS 2003-1	•	**	***	310	284
*** MOULTRIE AND SHELBY					
CONTRACT NO. 74155					



CROSS SECTION, KASKASKIA, TOWNSHIP ROAD 118E TO PARKING LOT 71, STA 5+00.00 TO STA 7+00.00

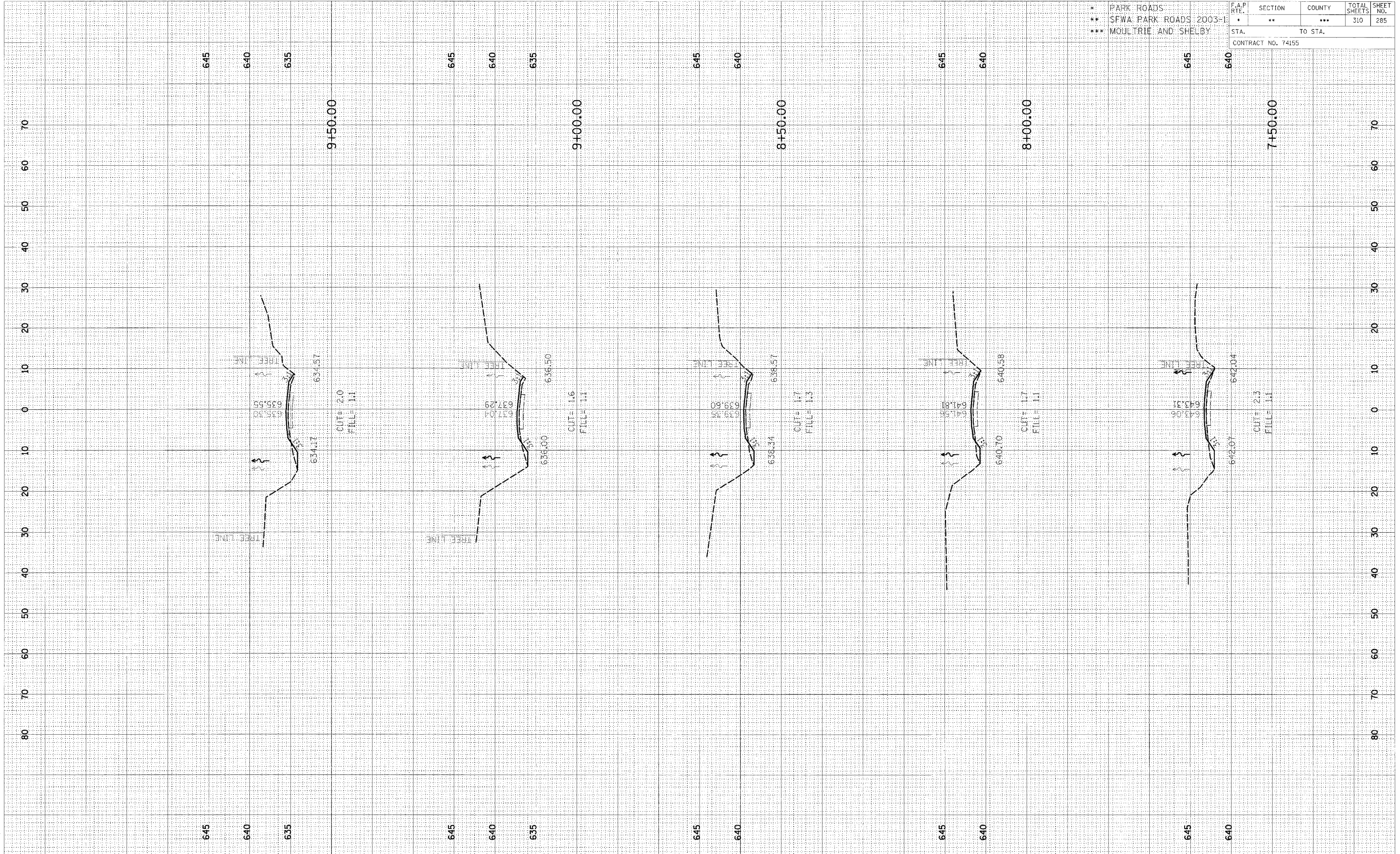


FINAL SURVEY	SURVEYED
SHEET PLOTTED	PLOTTED
NOTE BOOK	TEMPLATE
NO.	AREAS CHECKED

ORIGINAL SURVEY	SURVEYED
NOTE BOOK	TEMPLATE
NO.	AREAS CHECKED

\* PARK ROADS  
 \*\* SFWA PARK ROADS 2003-1  
 \*\*\* MOULTRIE AND SHELBY

F.A.P. RTE.	SECTION	COUNTY	TOTAL SHEETS	SHEET NO.
.	**	***	310	285
STA.		TO STA.		
CONTRACT NO. 74155				

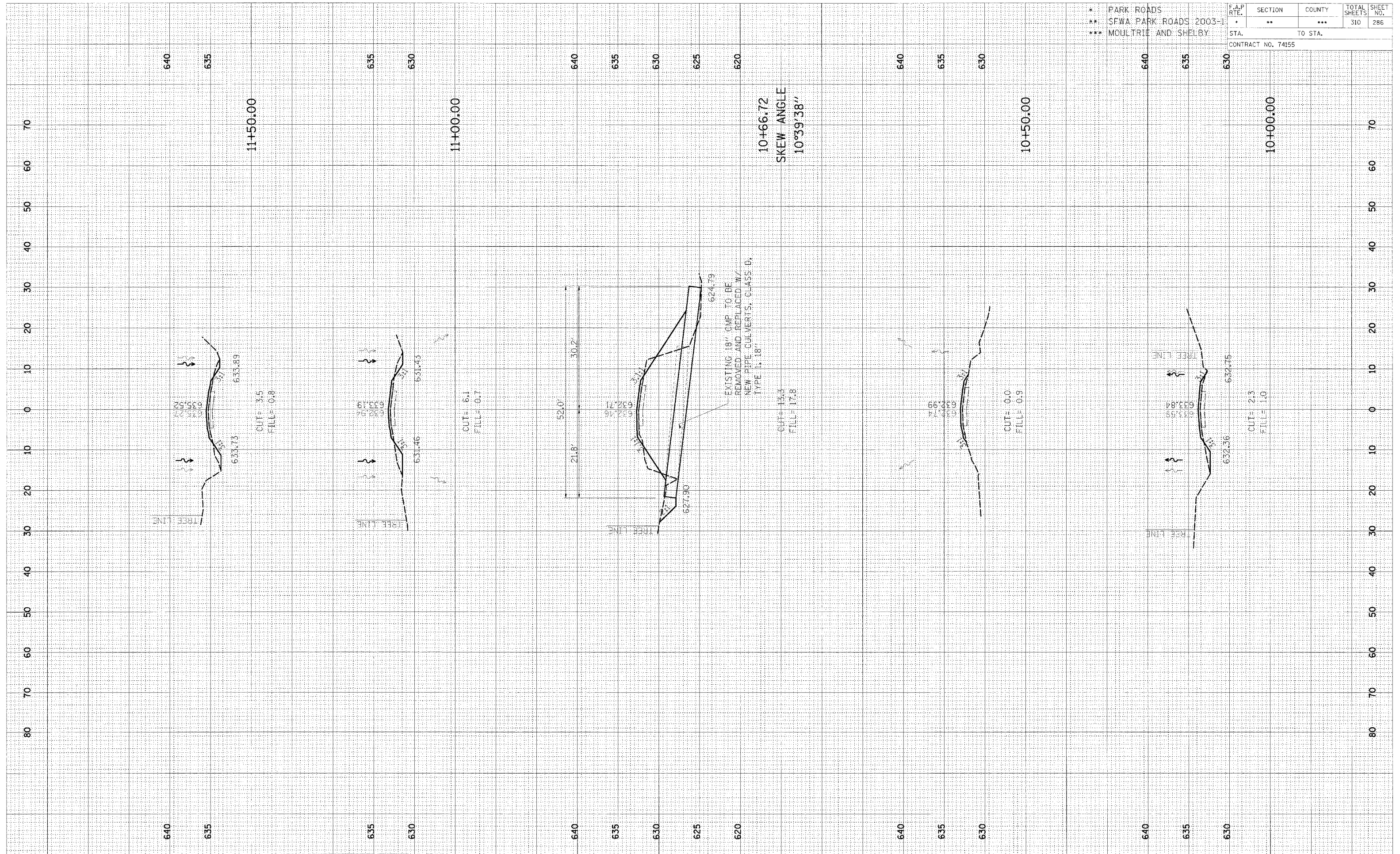


CROSS SECTION, KASKASKIA, TOWNSHIP ROAD 118E TO PARKING LOT 71, STA 7+50.00 TO STA 9+50.00

DATE	
BY	
CHECKED	
DATE	
BY	
CHECKED	
DATE	
BY	
CHECKED	
DATE	
BY	
CHECKED	

DATE	
BY	
CHECKED	
DATE	
BY	
CHECKED	
DATE	
BY	
CHECKED	
DATE	
BY	
CHECKED	

* PARK ROADS	F.A.P. RTE.	SECTION	COUNTY	TOTAL SHEETS	SHEET NO.
** SFWA PARK ROADS 2003-1		**	***	310	286
*** MOULTRIE AND SHELBY	STA.	TO STA.		CONTRACT NO. 74155	



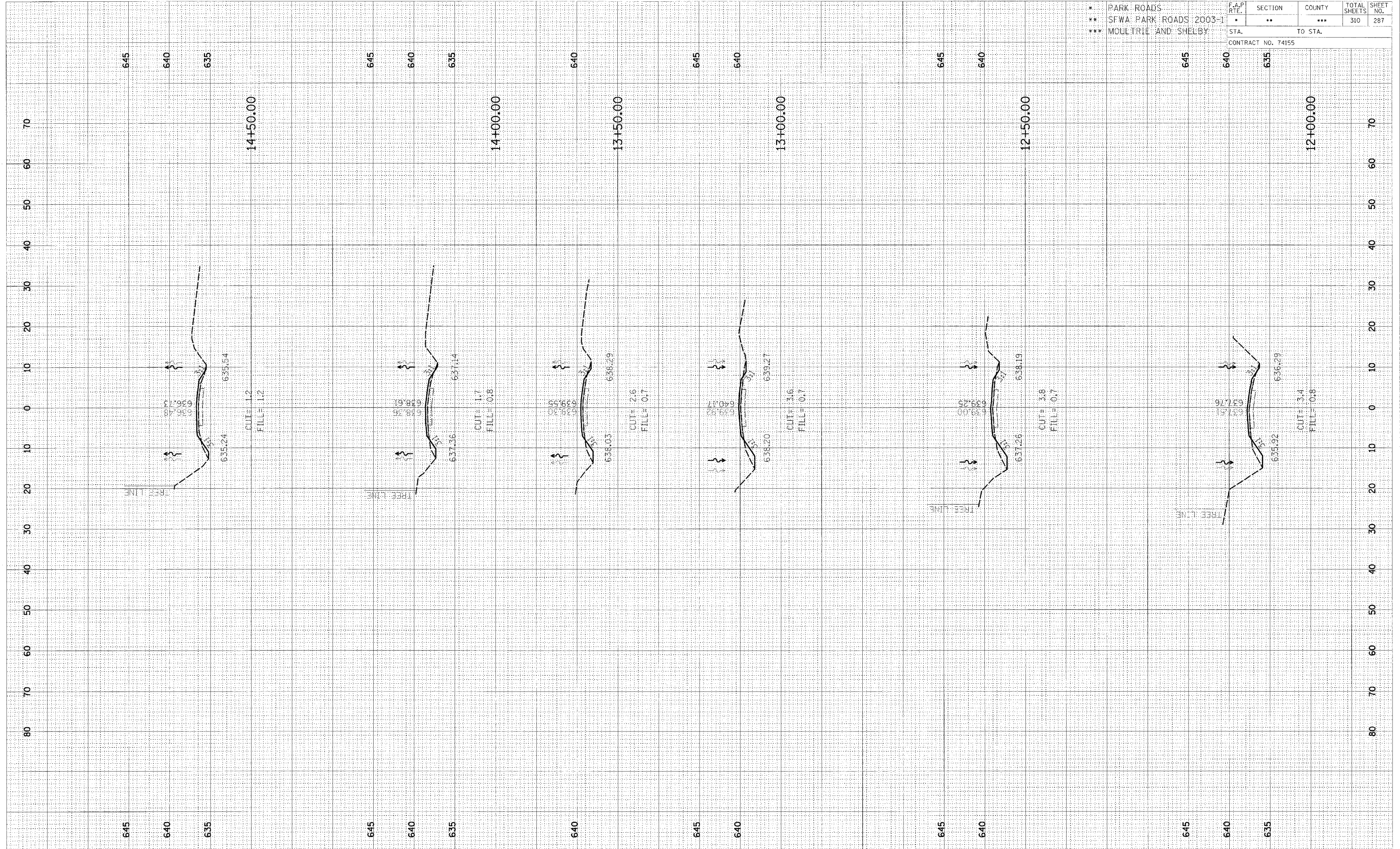
CROSS SECTION, KASKASKIA, TOWNSHIP ROAD 118E TO PARKING LOT 71, STA 10+00.00 TO STA 11+50.00



FINAL	DESIGNED	DATE
SURVEY	PLOTTED	
NOTE BOOK	TEMPLATE	
AREAS	AREAS	
NO.	NO.	

ORIGINAL	DATE
SURVEY	
NOTE BOOK	
AREAS	
NO.	

* PARK ROADS	F.A.P. RTE.	SECTION	COUNTY	TOTAL SHEETS	SHEET NO.
** SFWA PARK ROADS 2003-1	*	**	***	310	287
*** MOULTRIE AND SHELBY	STA. TO STA.		CONTRACT NO. 74155		

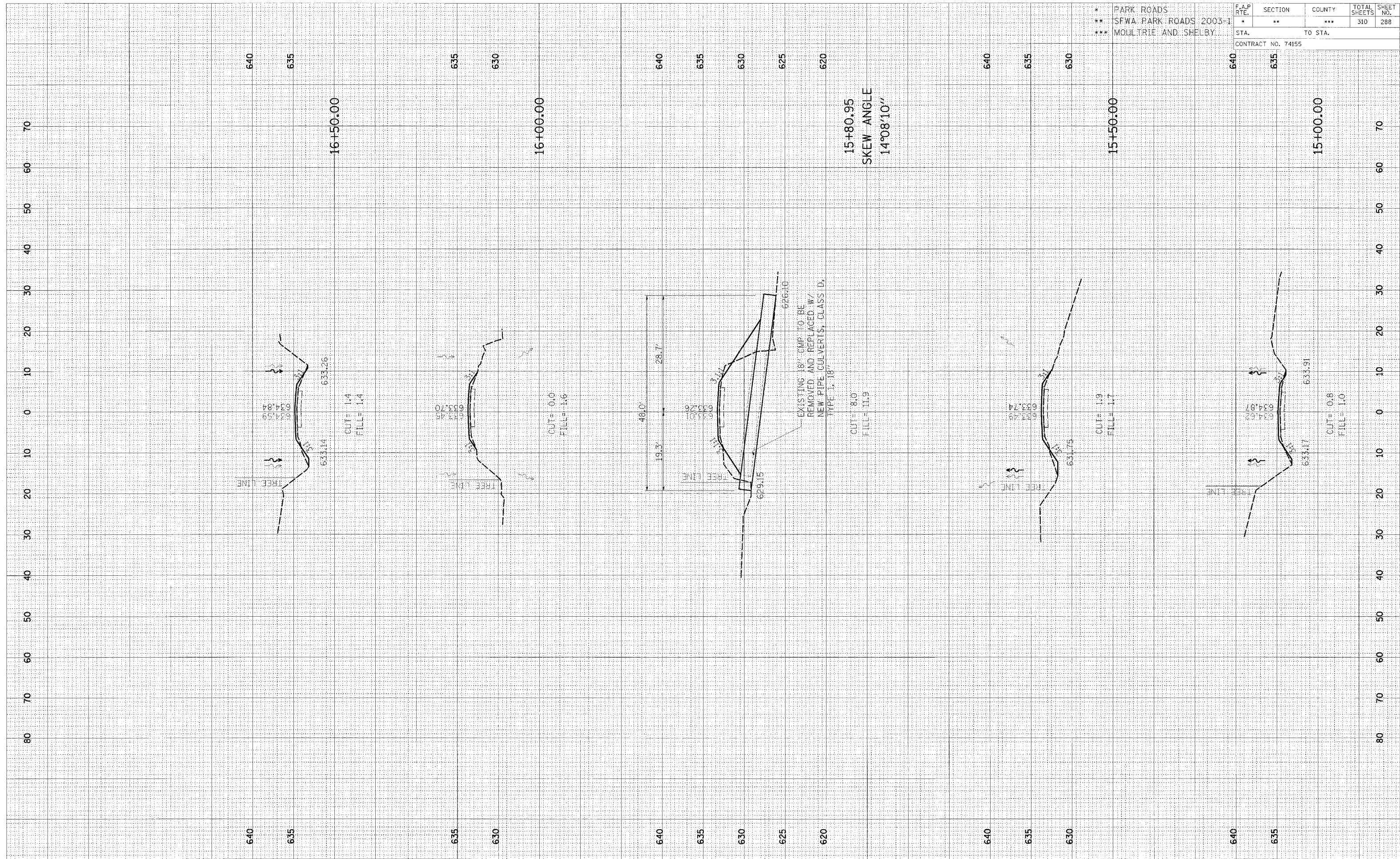


CROSS SECTION, KASKASKIA, TOWNSHIP ROAD 118E TO PARKING LOT 71, STA 12+00.00 TO STA 14+50.00

ORIGINAL SURVEY PLOTTED  
 NOTE BOOK AREAS CHECKED  
 DATE: \_\_\_\_\_ BY: \_\_\_\_\_

ORIGINAL SURVEY PLOTTED  
 NOTE BOOK AREAS CHECKED  
 DATE: \_\_\_\_\_ BY: \_\_\_\_\_

F.A.P. RTE.	SECTION	COUNTY	TOTAL SHEETS	SHEET NO.
*	**	***	310	288
STA.		TO STA.		
CONTRACT NO. 74155				

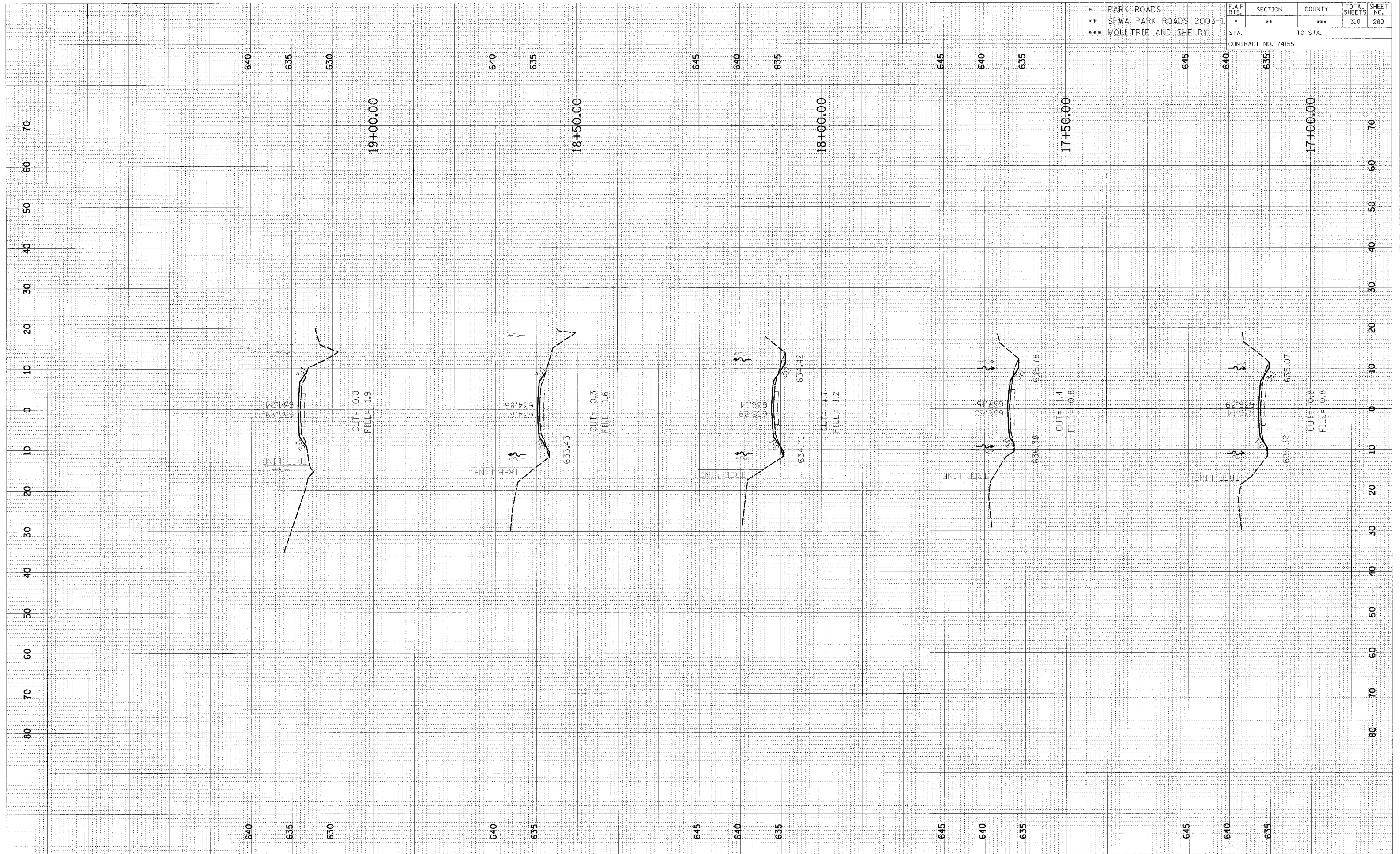


CROSS SECTION, KASKASKIA, TOWNSHIP ROAD 118E TO PARKING LOT 71, STA 15+00.00 TO STA 16+50.00



ORIGINAL SURVEY DATE  
 SURVEYED BY  
 CHECKED BY  
 PLOTTED BY  
 TEMPLATE NO.  
 AREAS CHECKED  
 DATE

ORIGINAL SURVEY DATE  
 SURVEYED BY  
 CHECKED BY  
 PLOTTED BY  
 TEMPLATE NO.  
 AREAS CHECKED  
 DATE



\* PARK ROADS  
 \*\* SFWA PARK ROADS 2003-1  
 \*\*\* MOULTRIE AND SHELBY

F.A.P. RTE.	SECTION	COUNTY	TOTAL SHEETS	SHEET NO.
*	**	***	310	289

STA. \_\_\_\_\_ TO STA. \_\_\_\_\_  
 CONTRACT NO. 74155

CROSS SECTION, KASKASKIA, TOWNSHIP ROAD 118E TO PARKING LOT 71, STA 17+00.00 TO STA 19+00.00



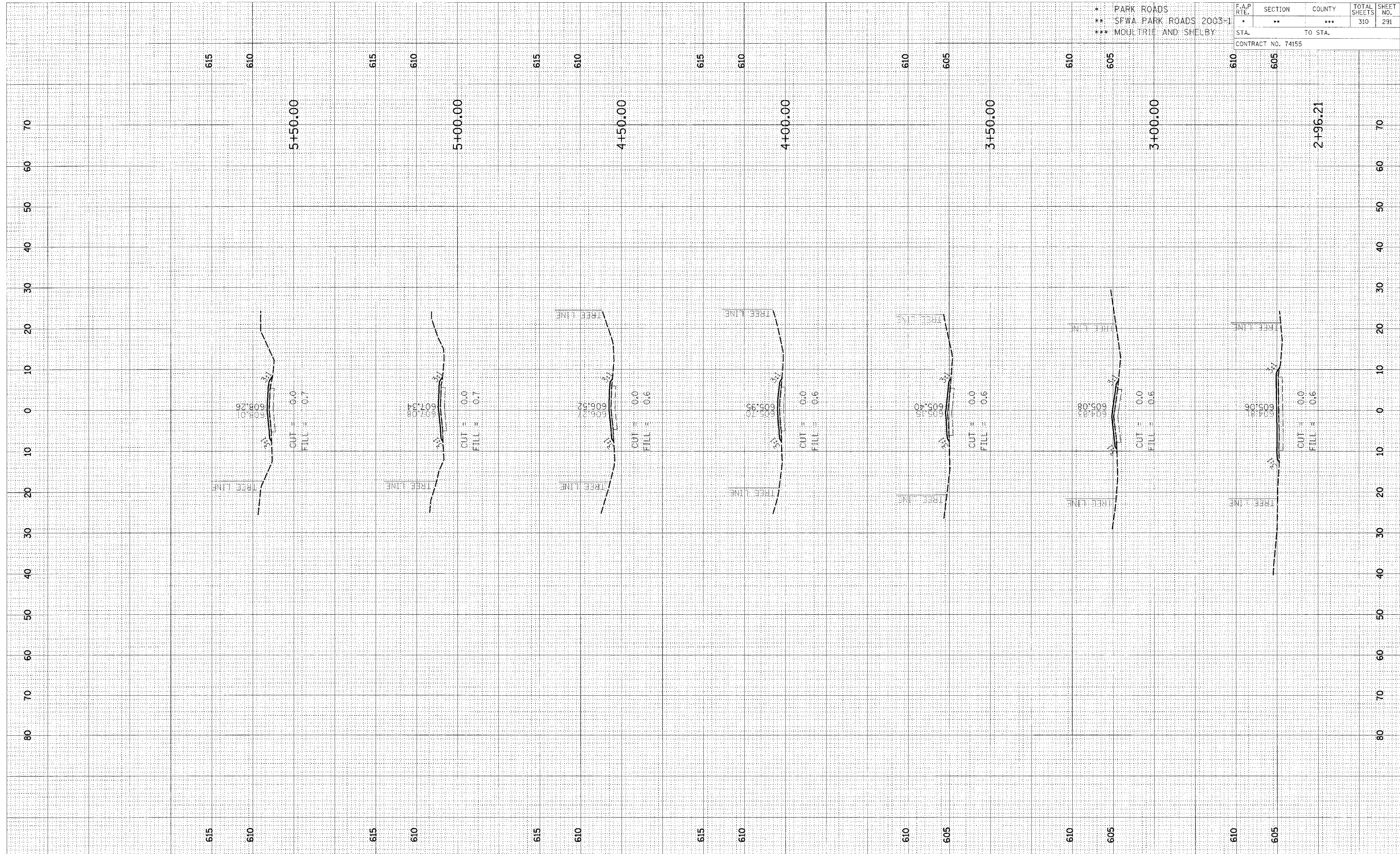


FINAL SURVEY PLOTTER TEMPLATE AREAS CHECKED

ORIGINAL SURVEY PLOTTER TEMPLATE AREAS CHECKED

\* PARK ROADS  
 \*\* SFWA PARK ROADS 2003-1  
 \*\*\* MOULTRIE AND SHELBY

F.A.P. RTE.	SECTION	COUNTY	TOTAL SHEETS	SHEET NO.
*	**	***	310	291
STA.		TO STA.		
CONTRACT NO. 74155				



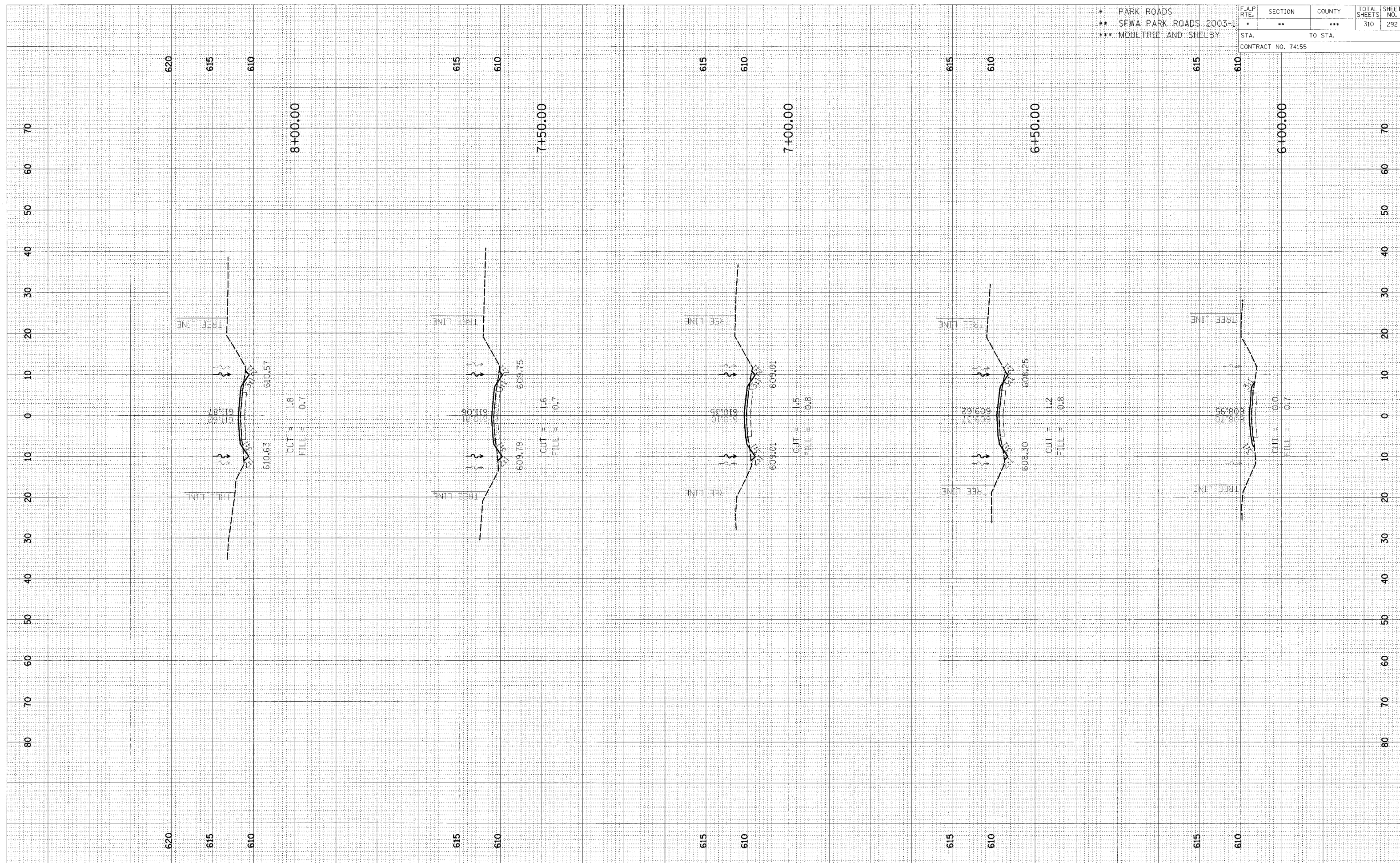
CROSS SECTION, KASKASKIA, PARK ROAD TO PARKING LOTS 72 & 74, STA 2+96.21 TO STA 5+50.00

SURVEYED  
 PLOTTED  
 NOTE BOOK  
 NO.

SURVEYED  
 PLOTTED  
 NOTE BOOK  
 NO.

\* PARK ROADS  
 \*\* SFWA PARK ROADS 2003-1  
 \*\*\* MOULTRIE AND SHELBY

F.A.P. RTE.	SECTION	COUNTY	TOTAL SHEETS	SHEET NO.
*	**	***	310	292
STA.		TO STA.		
CONTRACT NO. 74155				



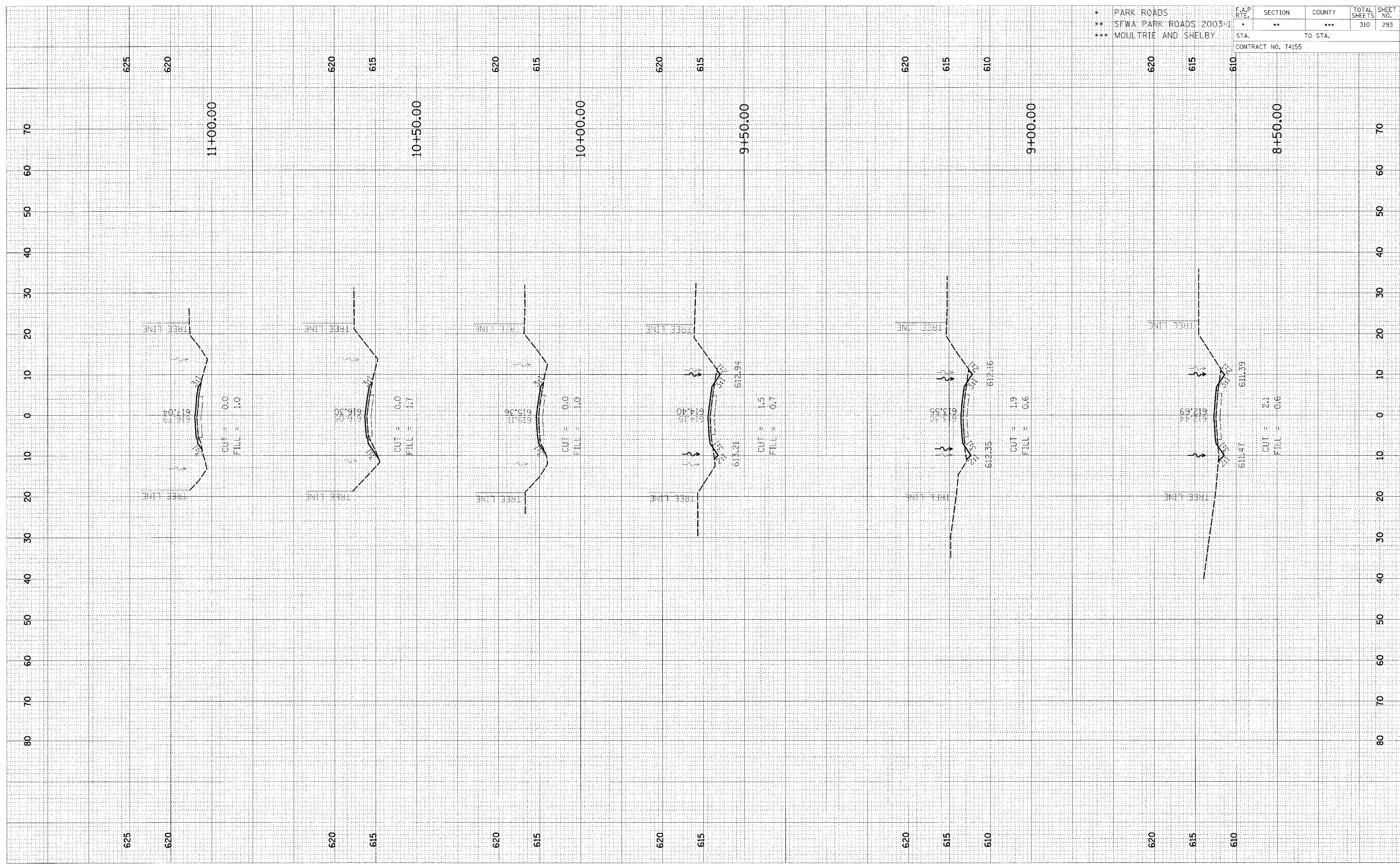
CROSS SECTION, KASKASKIA, PARK ROAD TO PARKING LOTS 72 & 74, STA 6+00.00 TO STA 8+00.00



FINISHED	DATE
SURVEY	BY
NOTE BOOK	PLOTTED
NO.	AREAS CHECKED

ORIGINAL	DATE
SURVEY	BY
NOTE BOOK	PLOTTED
NO.	AREAS CHECKED

* PARK ROADS	F.A.P. RTE.	SECTION	COUNTY	TOTAL SHEETS	SHEET NO.
** SFWA PARK ROADS 2003-	STA.	TO STA.	...	310	293
*** MOLLTRIE AND SHELBY	CONTRACT NO. 74155				



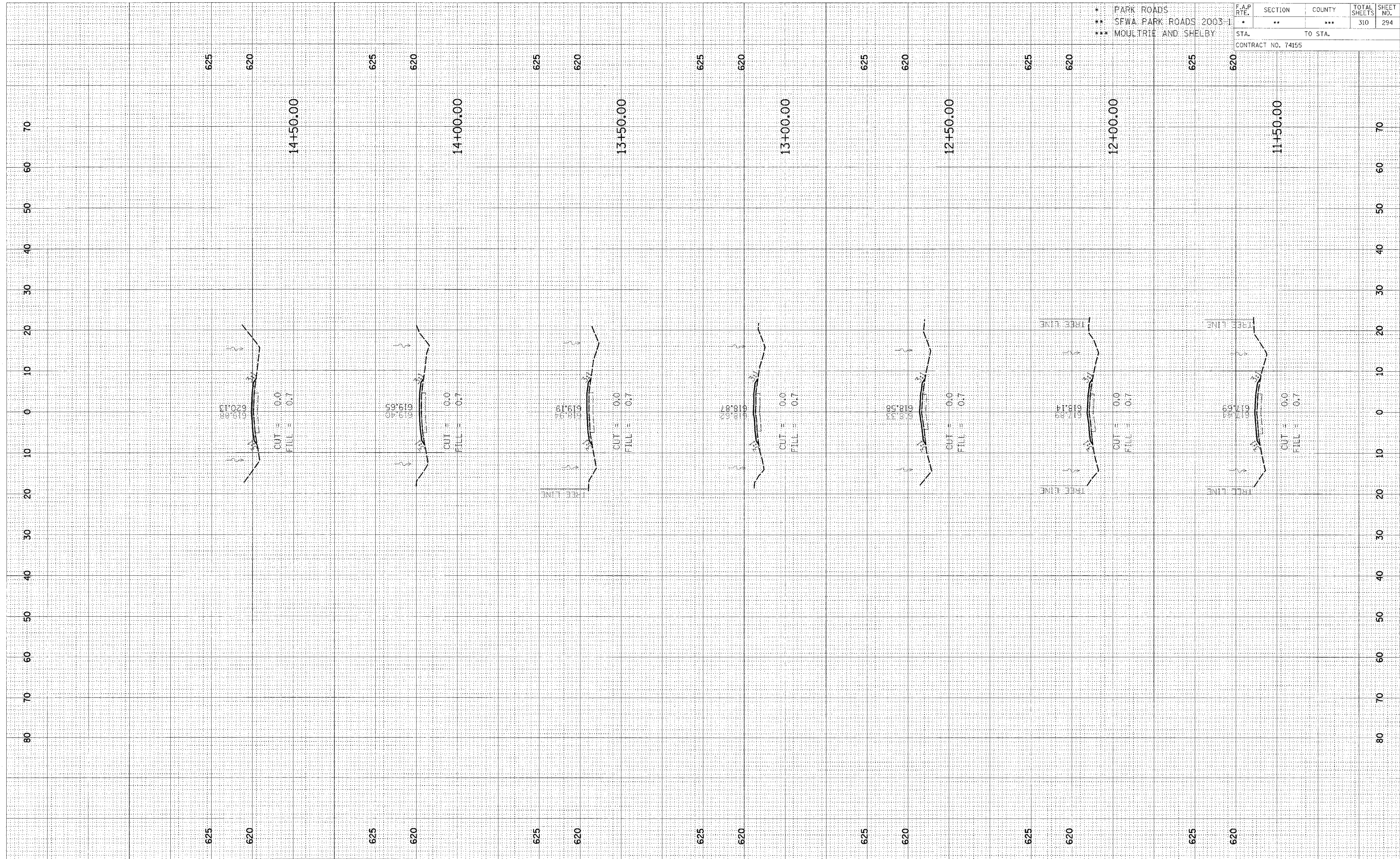
CROSS SECTION, KASKASKIA, PARK ROAD TO PARKING LOTS 72 & 74, STA 8+50.00 TO STA 11+00.00

FINAL	DESIGNED
SURVEY	PLOTTED
NOTE BOOK	TEMPLATE
NO.	AREAS CHECKED

ORIGINAL	DATE
SURVEY	
NOTE BOOK	
NO.	AREAS CHECKED

\* PARK ROADS  
 \*\* SFWA PARK ROADS 2003-1  
 \*\*\* MOULTRIE AND SHELBY

F.A.P. RTE.	SECTION	COUNTY	TOTAL SHEETS	SHEET NO.
*	**	***	310	294
STA.		TO STA.		
CONTRACT NO. 74155				



CROSS SECTION, KASKASKIA, PARK ROAD TO PARKING LOTS 72 & 74, STA 11+50.00 TO STA 14+50.00

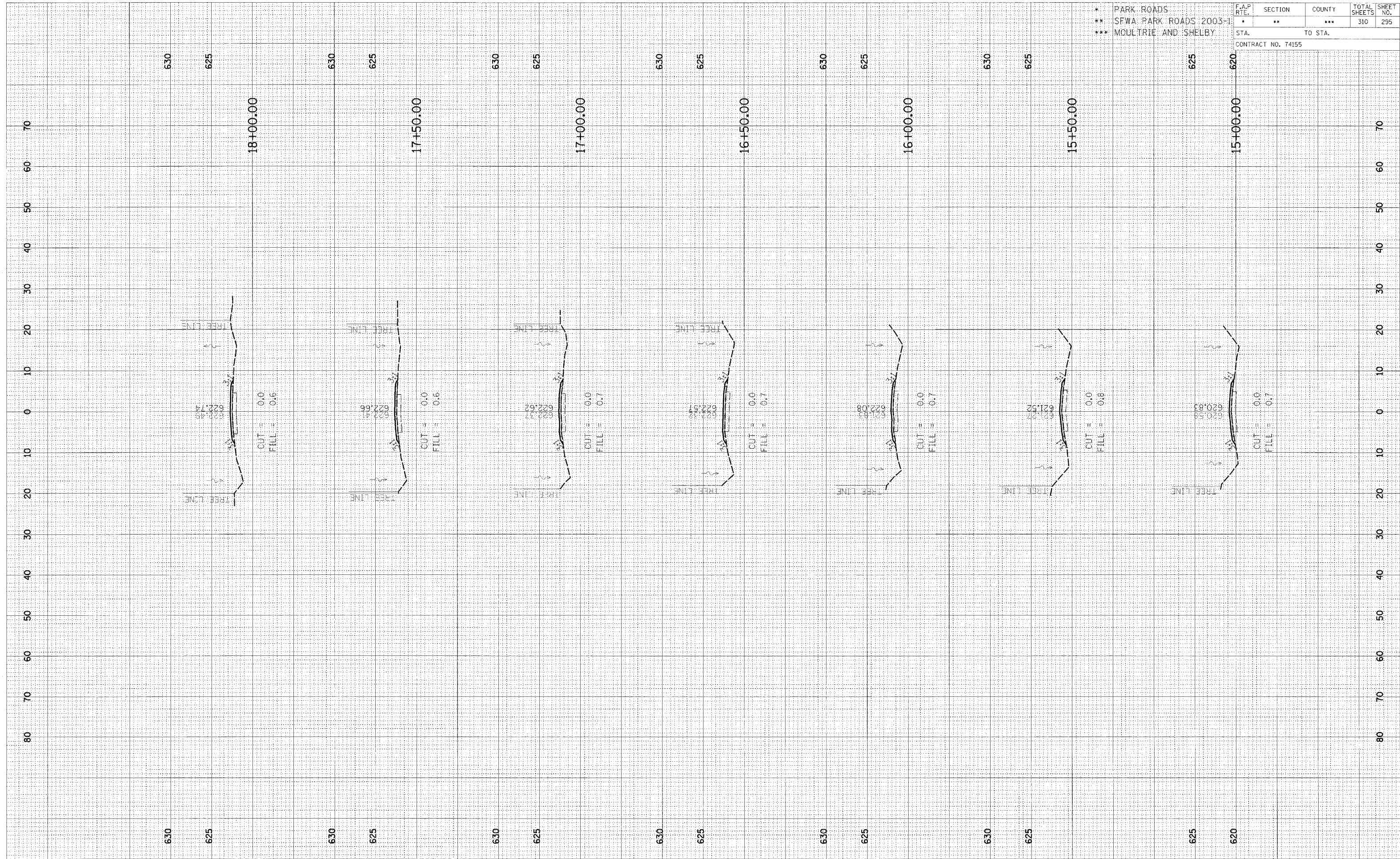


FINAL	REVISION	DATE
SURVEY	PLOTTED	
NOTE BOOK	TEMPLATE	
NO.	AREAS	CHECKED

ORIGINAL	DATE
SURVEY	
NOTE BOOK	
NO.	AREAS

* PARK ROADS	F.A.P. RTE.	SECTION	COUNTY	TOTAL SHEETS	SHEET NO.
** SFWA PARK ROADS 2003-1		**	***	310	295
*** MOULTRIE AND SHELBY	STA. TO STA.				

CONTRACT NO. 74155

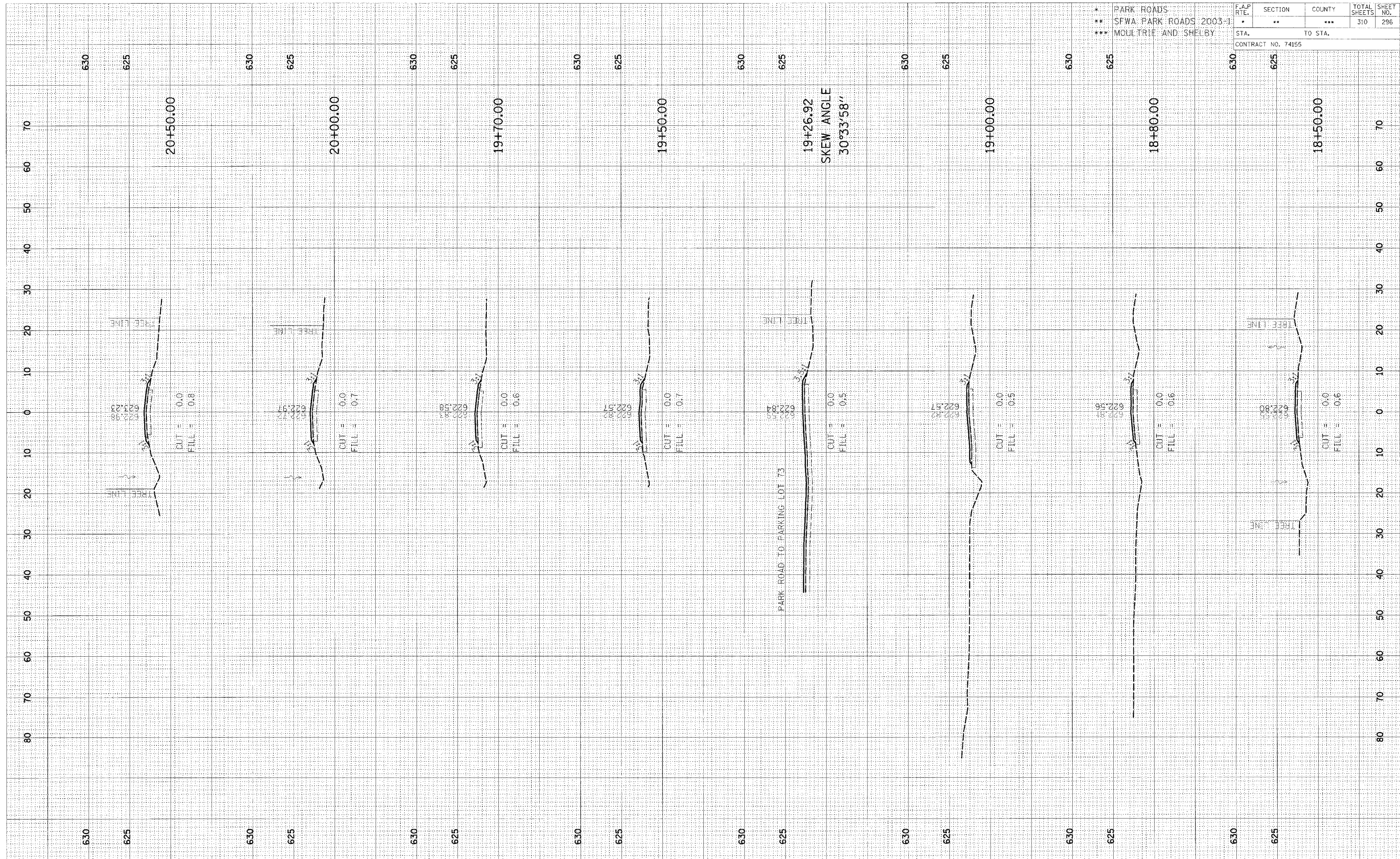


CROSS SECTION, KASKASKIA, PARK ROAD TO PARKING LOTS 72 & 74, STA 15+00.00 TO STA 18+00.00

FINISH SURVEY PLOTTED  
 DATE: \_\_\_\_\_  
 SURVEYOR: \_\_\_\_\_  
 CHECKED: \_\_\_\_\_  
 DATE: \_\_\_\_\_  
 ORIGINAL SURVEY PLOTTED  
 DATE: \_\_\_\_\_  
 SURVEYOR: \_\_\_\_\_  
 CHECKED: \_\_\_\_\_  
 DATE: \_\_\_\_\_

ORIGINAL SURVEY PLOTTED  
 DATE: \_\_\_\_\_  
 SURVEYOR: \_\_\_\_\_  
 CHECKED: \_\_\_\_\_  
 DATE: \_\_\_\_\_  
 ORIGINAL SURVEY PLOTTED  
 DATE: \_\_\_\_\_  
 SURVEYOR: \_\_\_\_\_  
 CHECKED: \_\_\_\_\_  
 DATE: \_\_\_\_\_

* PARK ROADS	F.A.P. RTE.	SECTION	COUNTY	TOTAL SHEETS	SHEET NO.
** SFWA PARK ROADS 2003-1	•	**	***	310	296
*** MOULTRIE AND SHELBY	TO STA.				
CONTRACT NO. 74155					



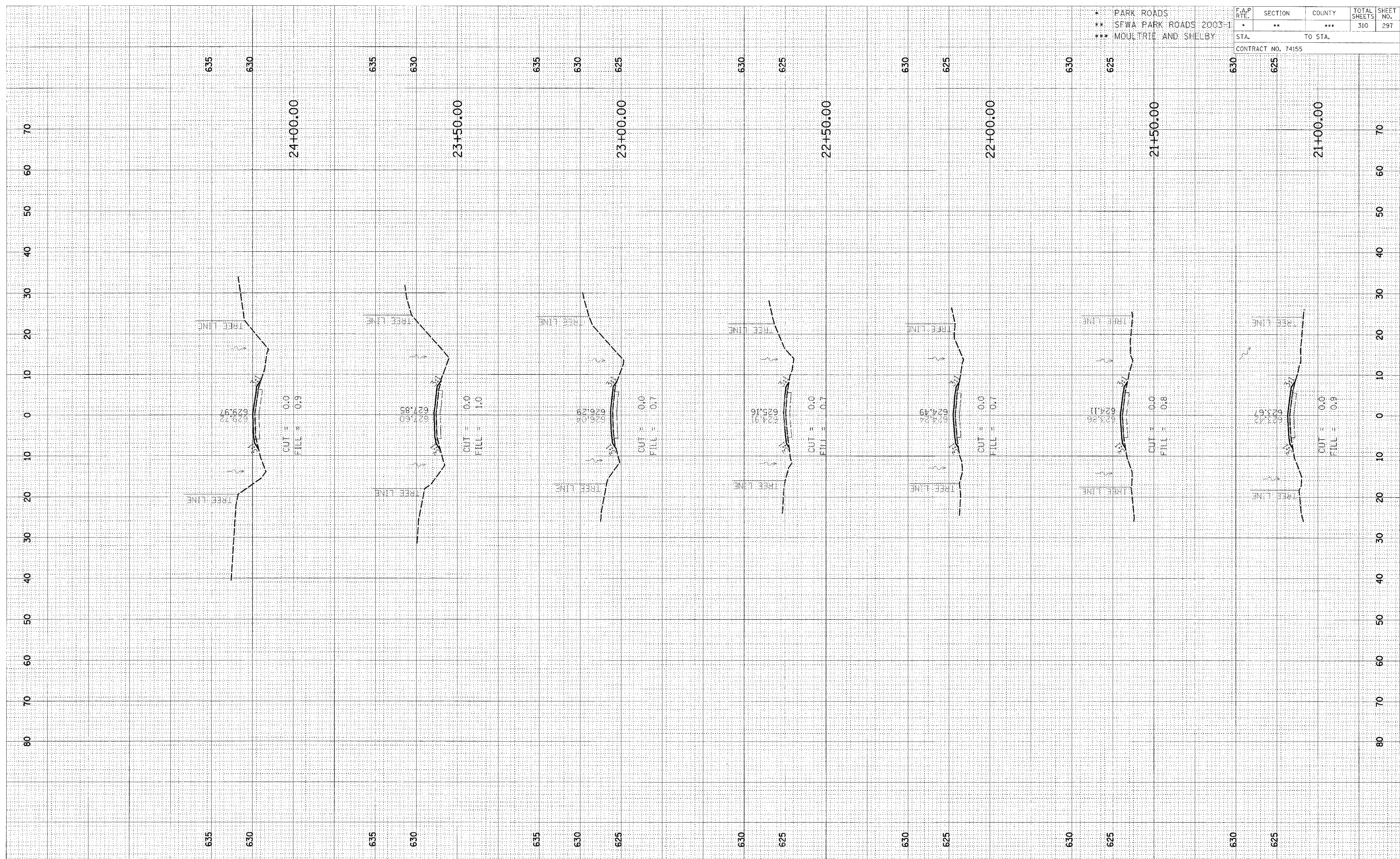
CROSS SECTION, KASKASKIA, PARK ROAD TO PARKING LOTS 72 & 74, STA 18+50.00 TO STA 20+50.00



DATE	
BY	
FINISHED	
REVISIONS	
NO.	
AREAS CHECKED	
TEMP. PLATE	
NOTE BOOK	
SYMBOLS	
FINAL	

DATE	
BY	
ORIGINAL	
REVISIONS	
NO.	
AREAS CHECKED	
TEMP. PLATE	
NOTE BOOK	
SYMBOLS	
FINAL	

F.A.P. RTE.	SECTION	COUNTY	TOTAL SHEETS	SHEET NO.
*	**	***	310	297
STA. TO STA.			CONTRACT NO. 74155	



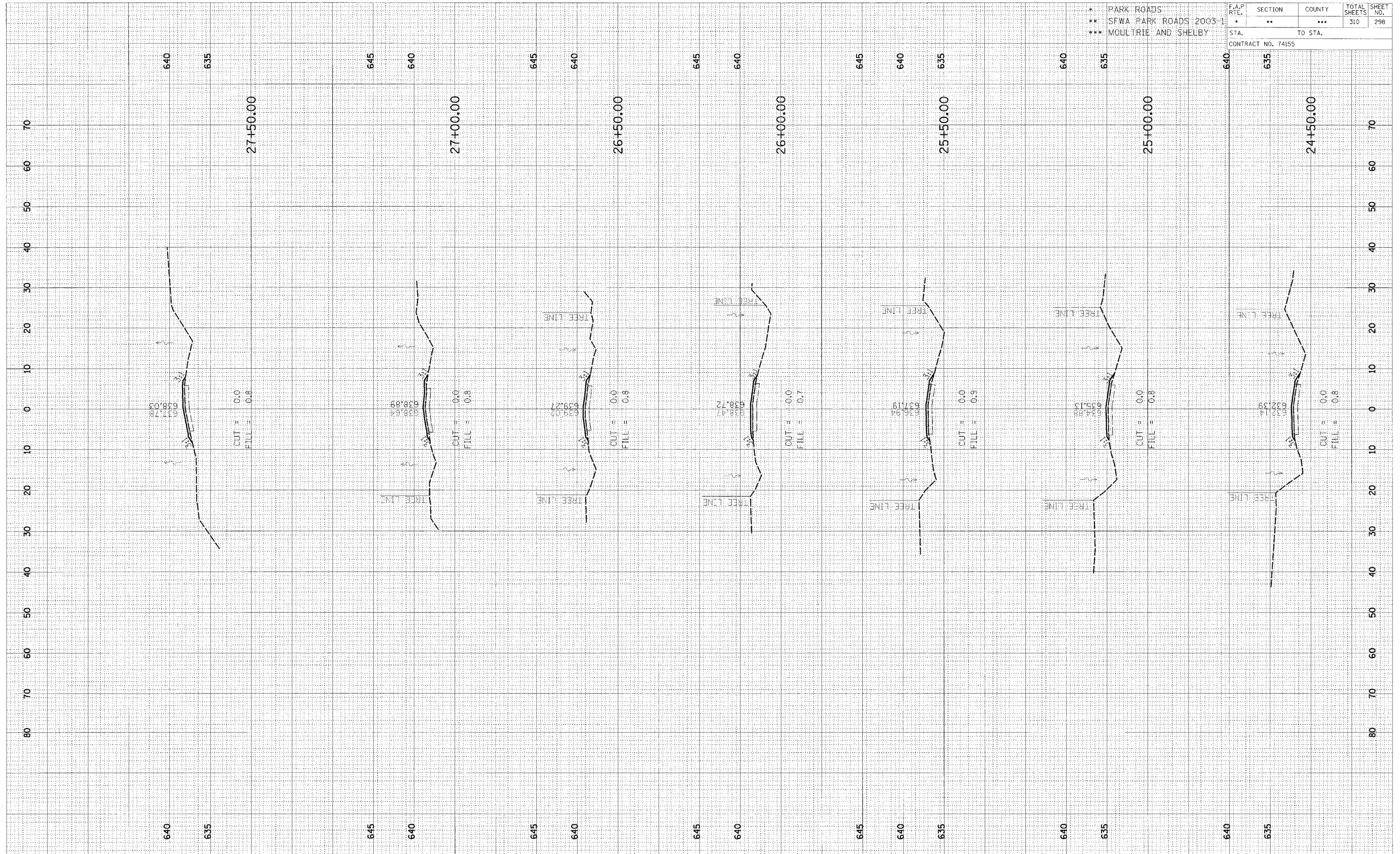
CROSS SECTION, KASKASKIA, PARK ROAD TO PARKING LOTS 72 & 74, STA 21+00.00 TO STA 24+00.00

FINAL	REVISION	DATE
SURVEY	NO. 1	
NOTE BOOK	NO. 1	
AREAS CHECKED		

ORIGINAL	DATE
SURVEY	
NOTE BOOK	
AREAS CHECKED	

\* PARK ROADS  
 \*\* SFWA PARK ROADS 2003-1  
 \*\*\* MOULTRIE AND SHELBY

F.A.P. RTE.	SECTION	COUNTY	TOTAL SHEETS	SHEET NO.
*	**	***	310	298
STA.		TO STA.		
CONTRACT NO. 74155				

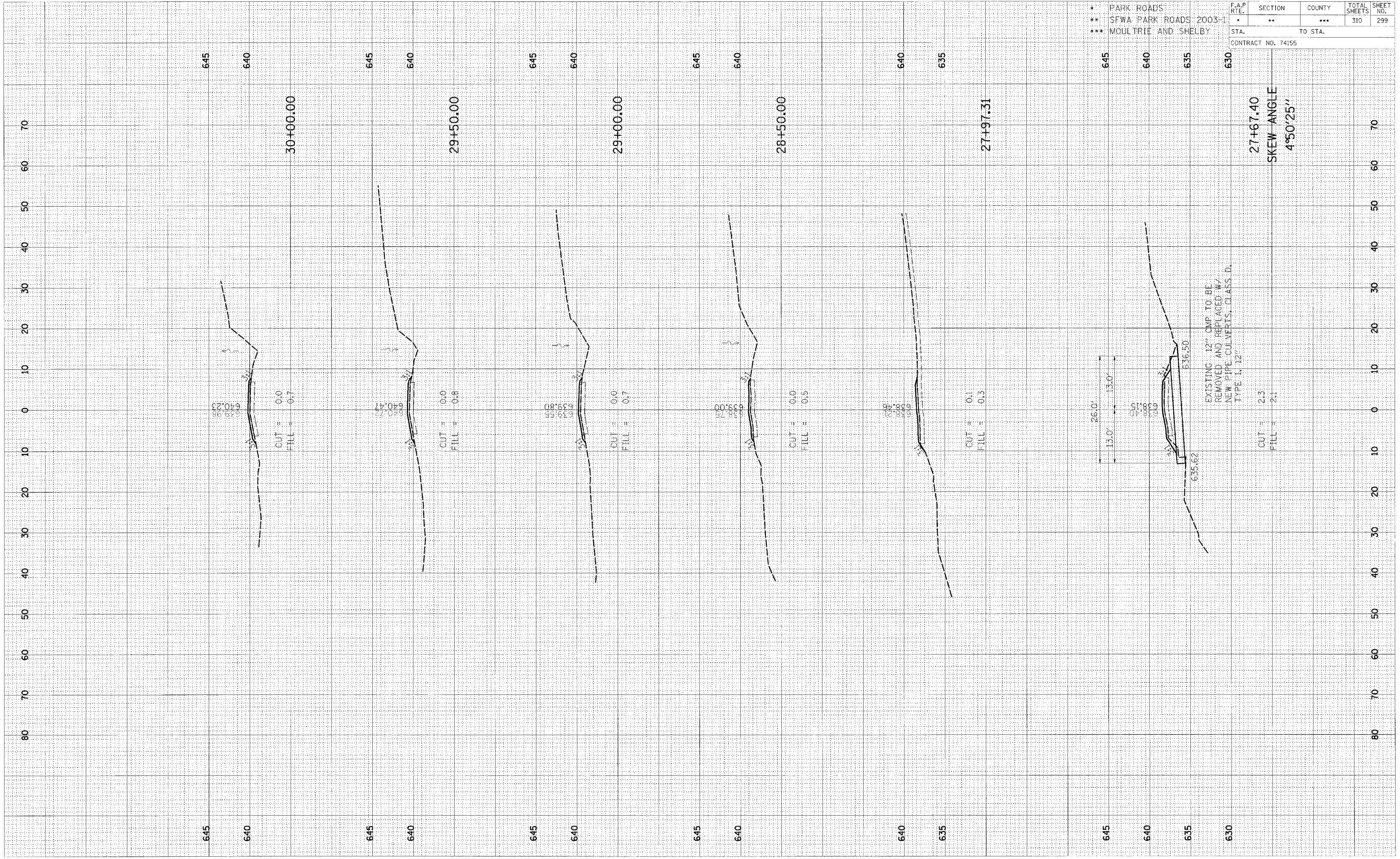


CROSS SECTION, KASKASKIA, PARK ROAD TO PARKING LOTS 72 & 74, STA 24+50.00 TO STA 27+50.00



ORIGINAL SURVEY	SURVEYED
NOTE BOOK	PLOTTED
NO.	TEMPLATE
	AREAS CHECKED

* PARK ROADS	F.A.P. RTE.	SECTION	COUNTY	TOTAL SHEETS	SHEET NO.
** SFWA PARK ROADS 2003-1		**	***	310	299
*** MOULTREE AND SHELBY	STA.	TO STA.			
CONTRACT NO. 74155					



EXISTING 12" CMP TO BE REMOVED AND REPLACED W/ NEW PIPE CULVERTS, CLASS D, TYPE 1, 12"

27+67.40  
SKEW ANGLE  
4°50'25"

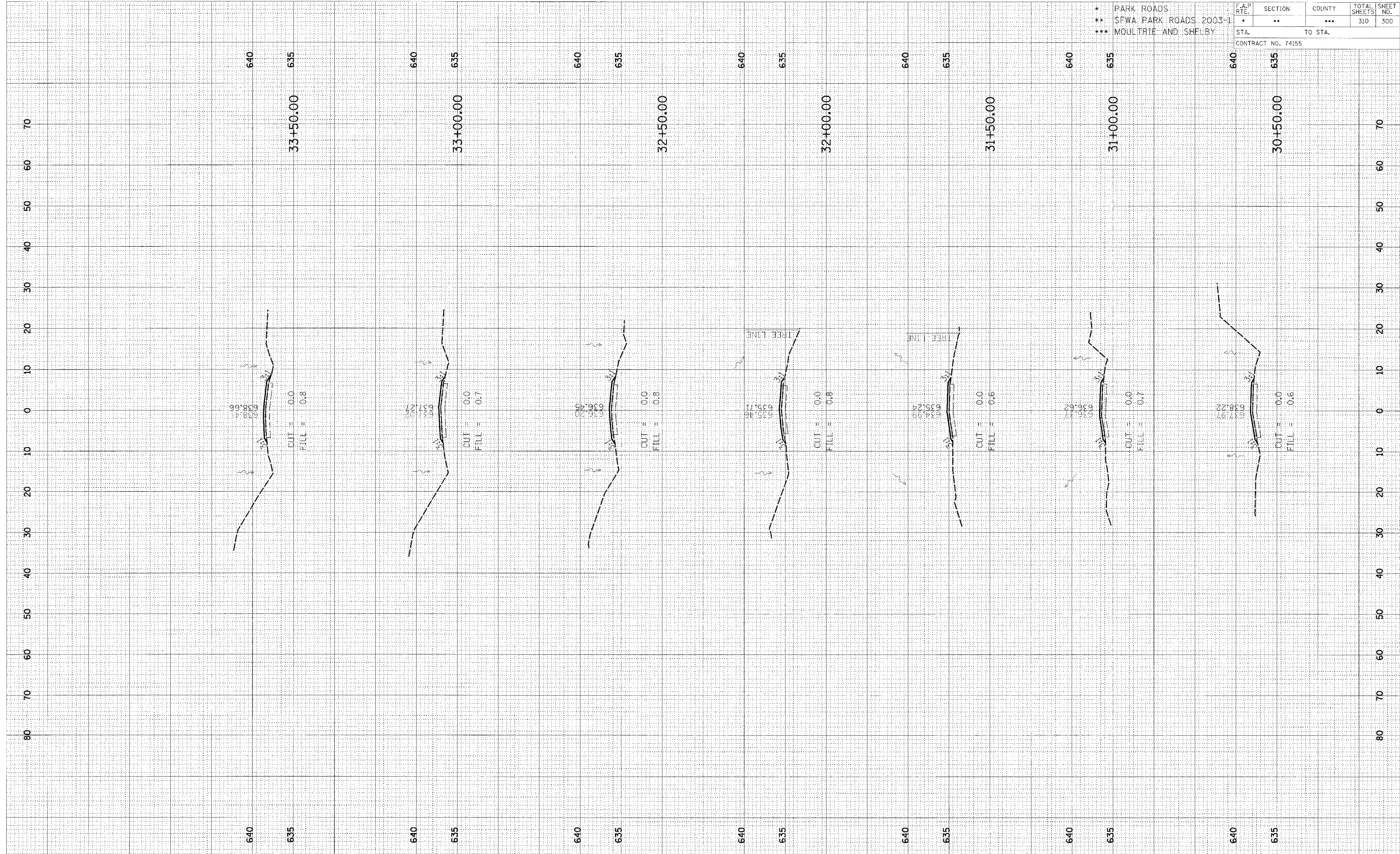
CUT = 2.3  
FILL = 2.1

CROSS SECTION, KASKASKIA, PARK ROAD TO PARKING LOTS 72 & 74, STA 27+67.40 TO STA 30+00.00

FINAL SURVEY	REVISIONS	DATE
NO. 1	BY	
NO. 2	BY	
NO. 3	BY	
NO. 4	BY	
NO. 5	BY	

ORIGINAL SURVEY	REVISIONS	DATE
NO. 1	BY	
NO. 2	BY	
NO. 3	BY	
NO. 4	BY	
NO. 5	BY	

* PARK ROADS	F.A.P. RTE.	SECTION	COUNTY	TOTAL SHEETS	SHEET NO.
** SFWA PARK ROADS 2003-1	*	**	***	310	300
*** MOULTRIE AND SHELBY	CONTRACT NO. 74155				



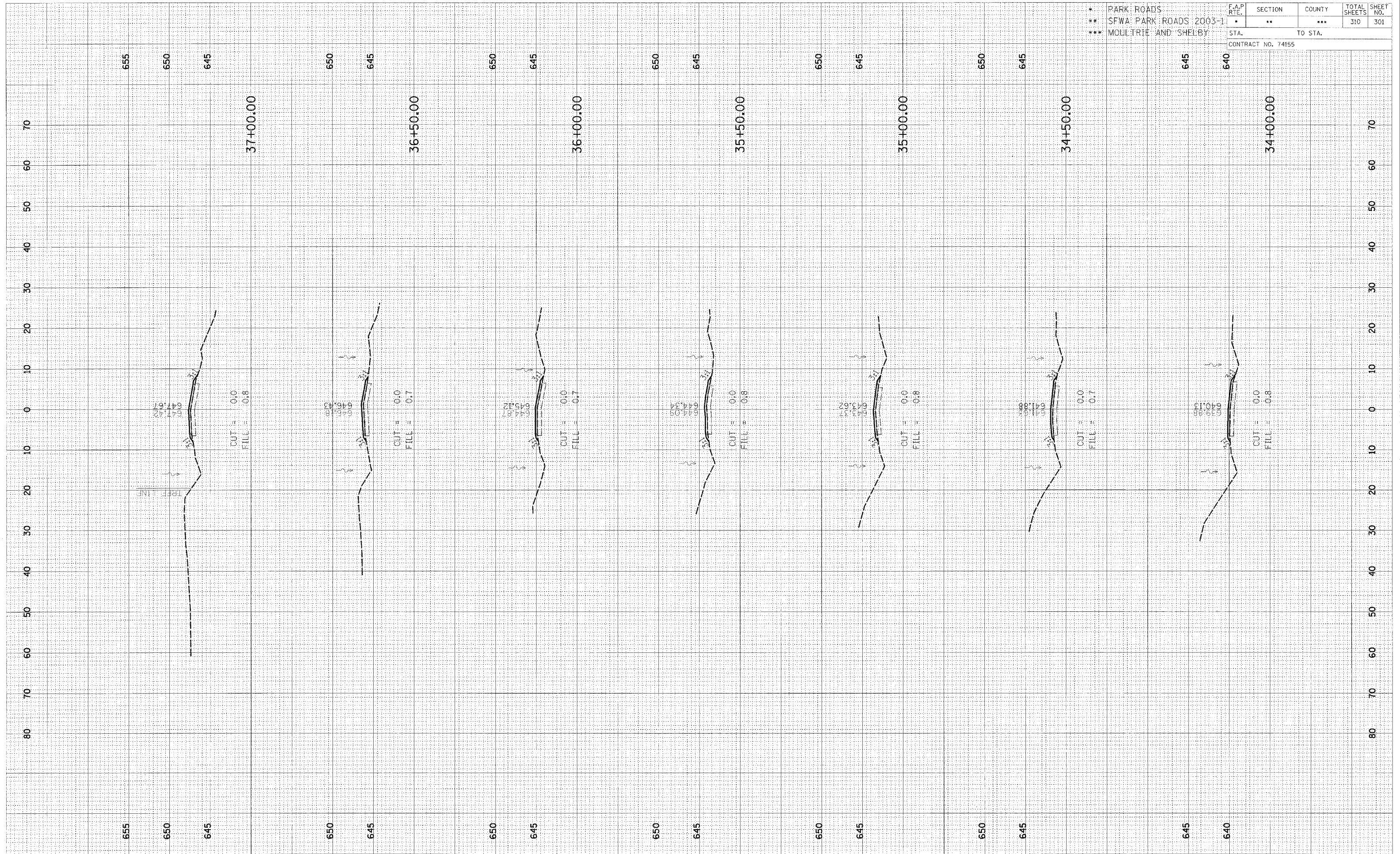
CROSS SECTION, KASKASKIA, PARK ROAD TO PARKING LOTS 72 & 74, STA 30+50.00 TO STA 33+50.00



FINAL	DATE
SURVEY	
PLOTTED	
TEMPLATE	
AREAS	
CHECKED	
NO.	

ORIGINAL	DATE
SURVEY	
PLOTTED	
TEMPLATE	
AREAS	
CHECKED	
NO.	

* PARK ROADS	F.A.P. RTE.	SECTION	COUNTY	TOTAL SHEETS	SHEET NO.
** SFWA: PARK ROADS 2003-1		**	***	310	301
*** MOULTRIE AND SHELBY	STA. TO STA.				
CONTRACT NO. 74155					

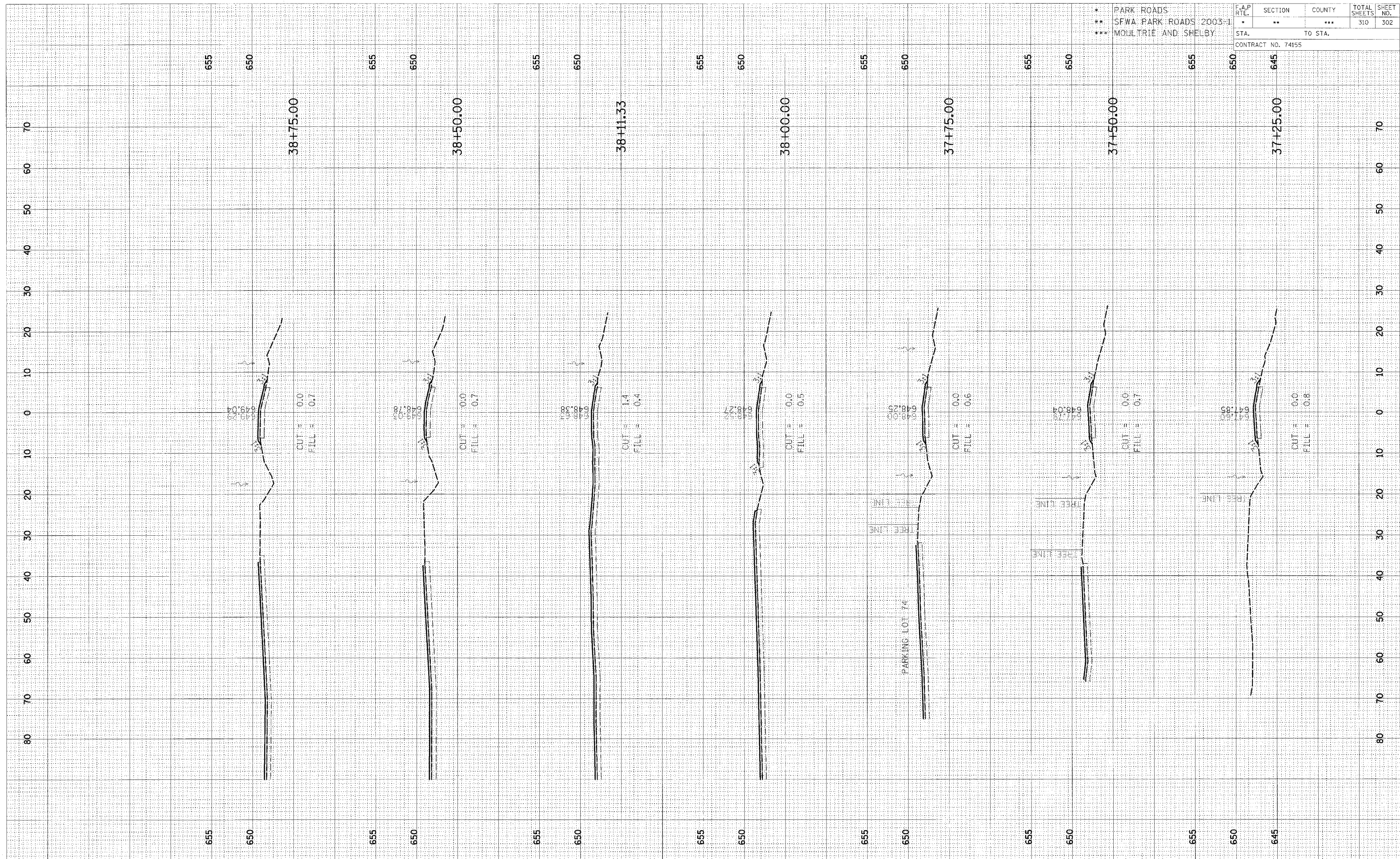


CROSS SECTION, KASKASKIA, PARK ROAD TO PARKING LOTS 72 & 74, STA 34+00.00 TO STA 37+00.00

FINAL SURVEY  
 COPIED TO SURVEY  
 NOTE BOOK  
 NO. \_\_\_\_\_

DATE \_\_\_\_\_  
 BY \_\_\_\_\_

* PARK ROADS	F.A.P. RTE.	SECTION	COUNTY	TOTAL SHEETS	SHEET NO.
** SFWA PARK ROADS 2003-1	*	**	***	310	302
*** MOULTRIE AND SHELBY	STA. _____ TO STA. _____				
CONTRACT NO. 74155					



CROSS SECTION, KASKASKIA, PARK ROAD TO PARKING LOTS 72 & 74, STA 37+25.00 TO STA 38+75.00

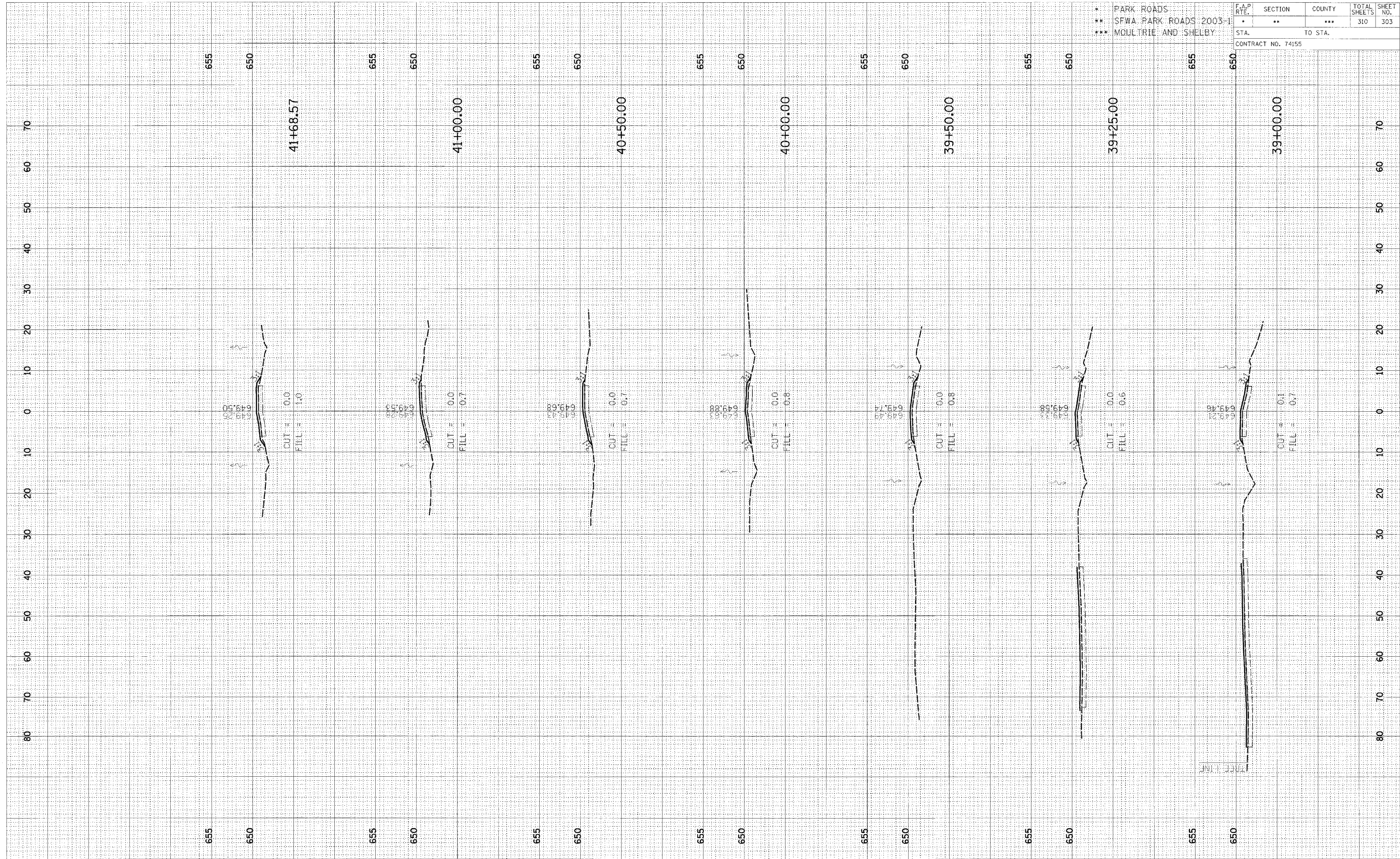


FINISH	REVISION	DATE
SURVEY	ROUTED	
NO. 10 BOOK	TEMPLATE	
AREAS	AREAS	
CHECKED	CHECKED	

ORIGINAL	DATE
SURVEY	
NO. 10 BOOK	
AREAS	
CHECKED	

\* PARK ROADS  
 \*\* SFWA PARK ROADS 2003-1  
 \*\*\* MOULTRIE AND SHELBY

F.A.P. RTE.	SECTION	COUNTY	TOTAL SHEETS	SHEET NO.
*	**	***	310	303
STA.		TO STA.		
CONTRACT NO. 74155				



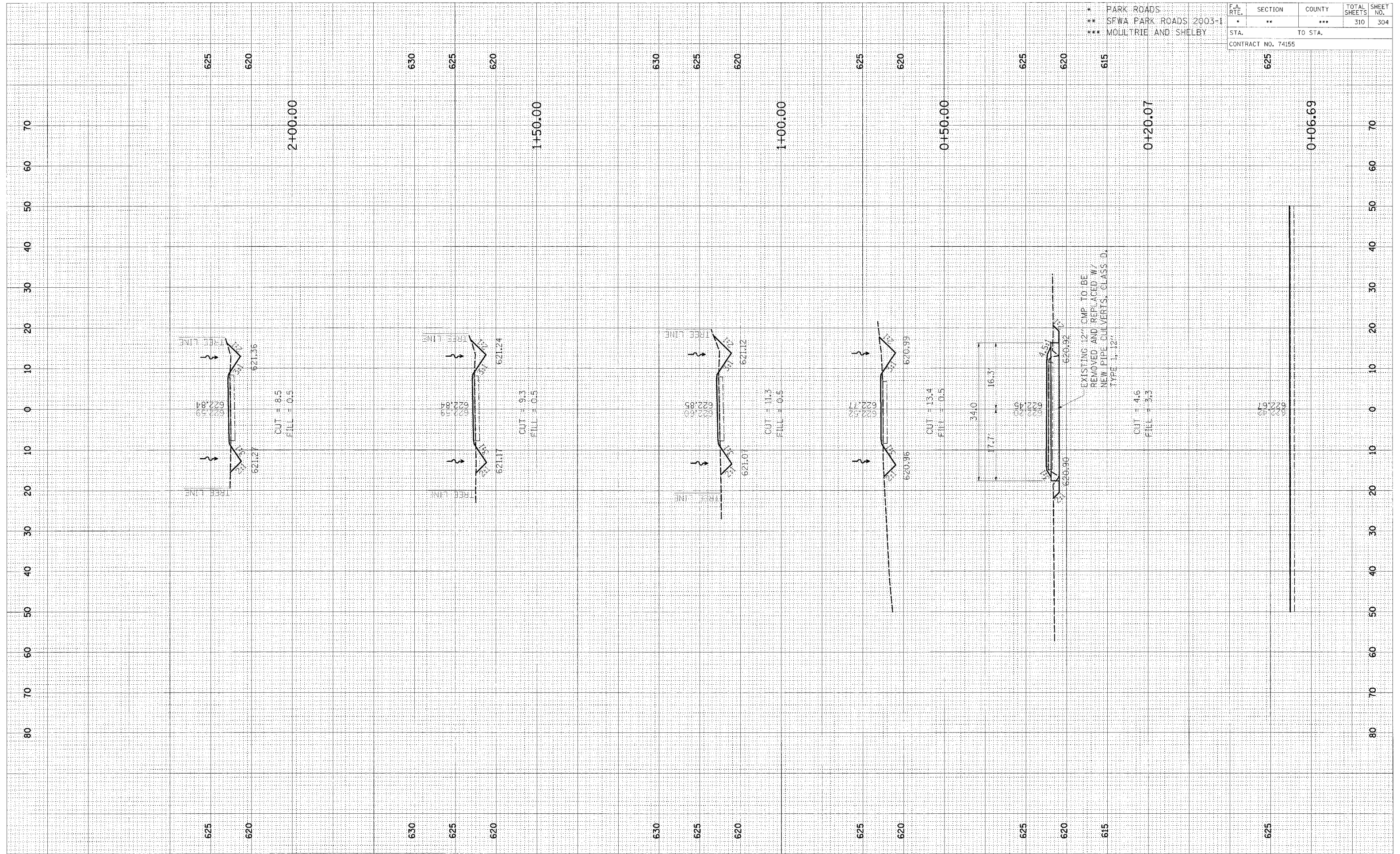
CROSS SECTION, KASKASKIA, PARK ROAD TO PARKING LOTS 72 & 74, STA 39+00.00 TO STA 41+68.57

DATE	BY
REVISION	NO.
FINAL SURVEY	NO. 1
NOTE BOOK	NO. 1
AREAS CHECKED	

DATE	BY
REVISION	NO.
ORIGINAL SURVEY	NO. 1
NOTE BOOK	NO. 1
AREAS CHECKED	

\* PARK ROADS  
 \*\* SFWA PARK ROADS 2003-1  
 \*\*\* MOLITRIE AND SHELBY

F.A. RTE.	SECTION	COUNTY	TOTAL SHEETS	SHEET NO.
*	**	***	310	304
STA.		TO STA.		
CONTRACT NO. 74155				



CROSS SECTION, KASKASKIA, PARK ROAD TO PARKING LOT 73 STA 0+00.00 TO STA 2+00.00

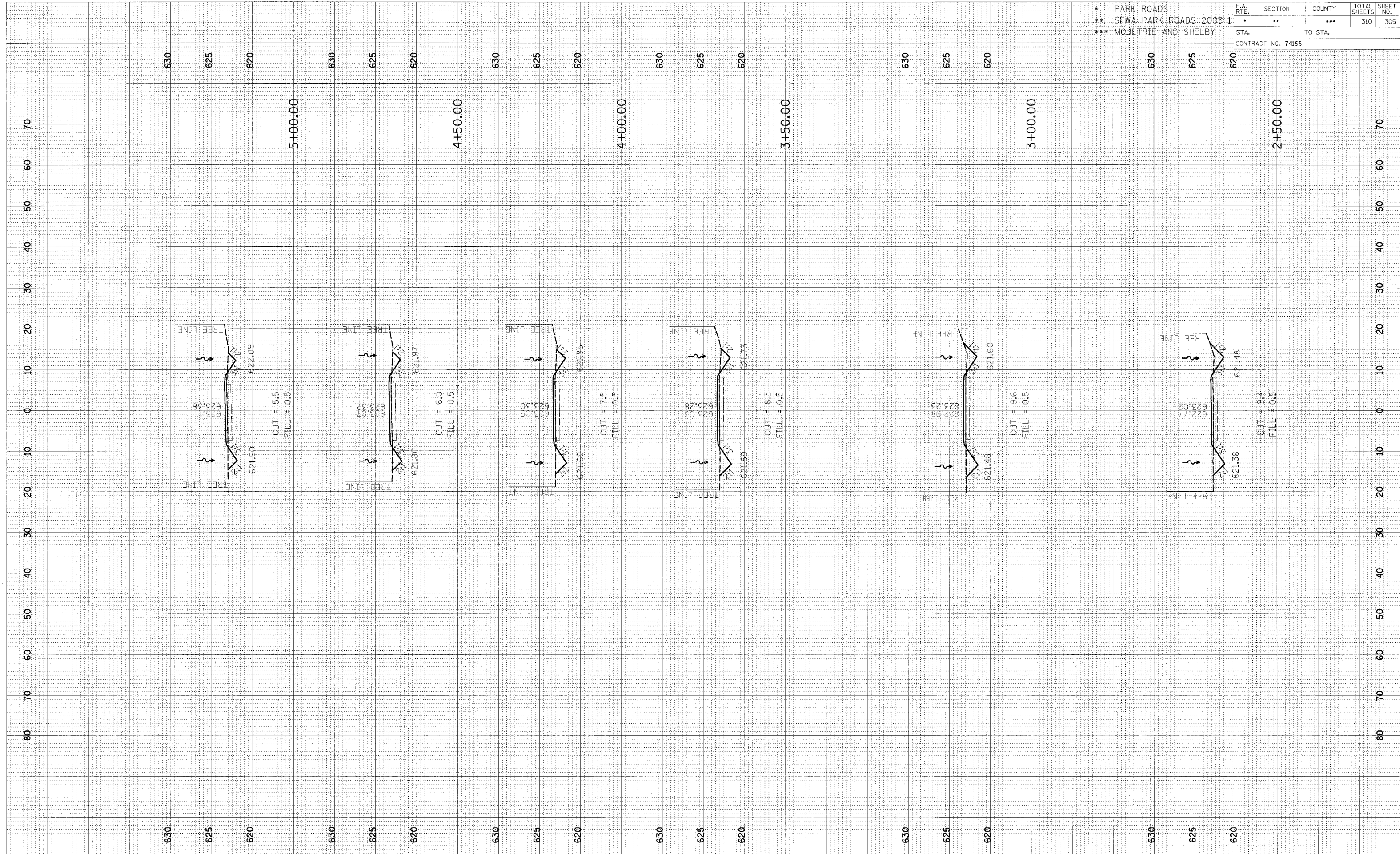


DATE	
BY	
REVISIONS	
NO.	
DATE	
BY	
REVISIONS	
NO.	
DATE	
BY	
REVISIONS	
NO.	

DATE	
BY	
REVISIONS	
NO.	
DATE	
BY	
REVISIONS	
NO.	
DATE	
BY	
REVISIONS	
NO.	

\* PARK ROADS  
 \*\* SFWA PARK ROADS 2003-1  
 \*\*\* MOULTRIE AND SHELBY

F.A. RTE.	SECTION	COUNTY	TOTAL SHEETS	SHEET NO.
*	**	***	310	305
STA.		TO STA.		
CONTRACT NO. 74155				



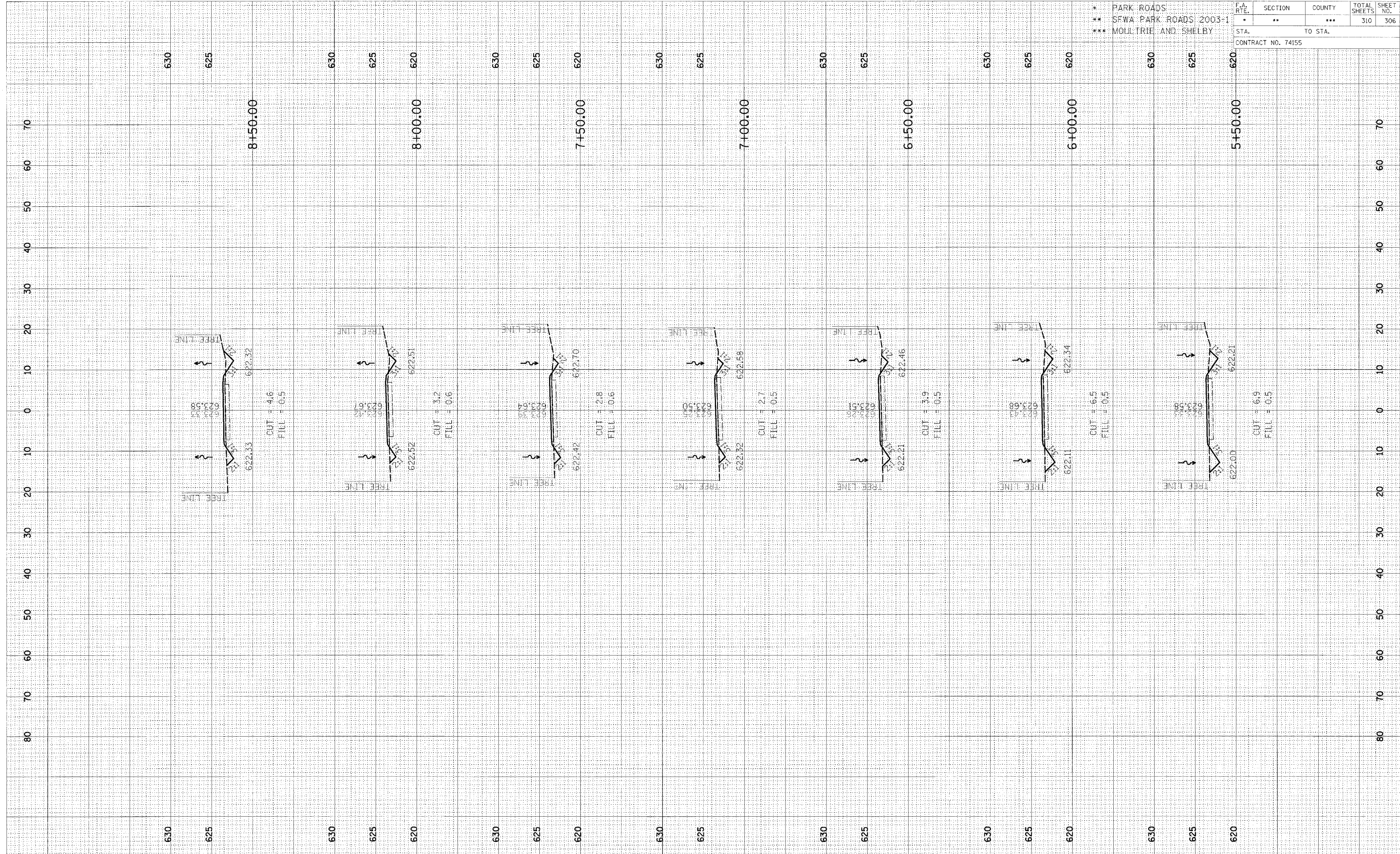
CROSS SECTION, KASKASKIA, PARK ROAD TO PARKING LOT 73 STA 2+50.00 TO STA 5+00.00

DATE	
BY	
ORIGINAL SURVEY	
NOTED BOOK	
AREAS CHECKED	

DATE	
BY	
ORIGINAL SURVEY	
NOTED BOOK	
AREAS CHECKED	

\* PARK ROADS  
 \*\* SFWA PARK ROADS 2003-1  
 \*\*\* MOULTRIE AND SHELBY

F.A. RTE.	SECTION	COUNTY	TOTAL SHEETS	SHEET NO.
*	**	***	310	306
STA.		TO STA.		
CONTRACT NO. 74155				




CROSS SECTION, KASKASKIA, PARK ROAD TO PARKING LOT 73 STA 5+50.00 TO STA 8+50.00



ORIGINAL SURVEY  
 SURVEY  
 NOTE BOOK  
 NO.

ORIGINAL SURVEY  
 SURVEY  
 NOTE BOOK  
 NO.

ORIGINAL SURVEY  
 SURVEY  
 NOTE BOOK  
 NO.



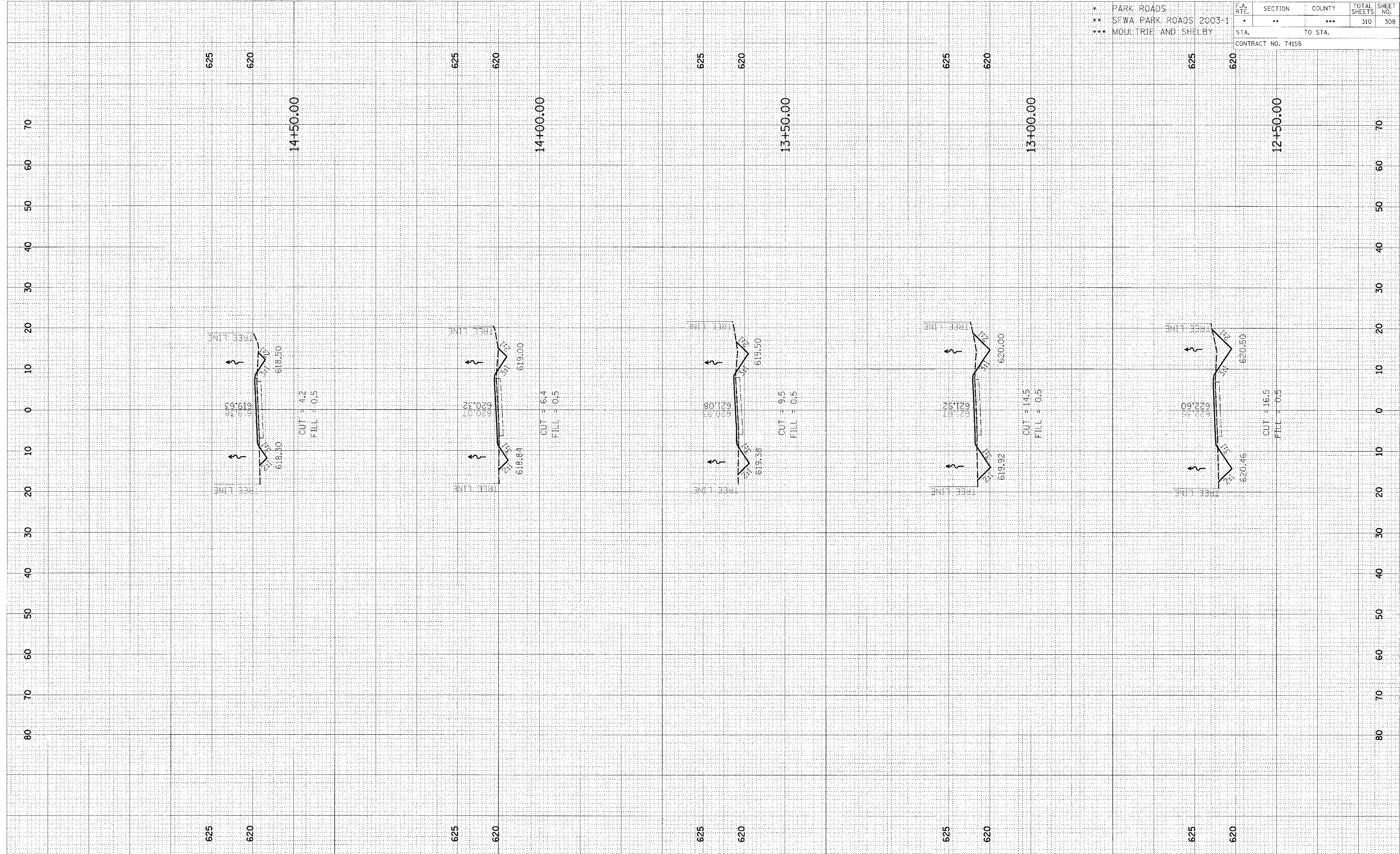
* PARK ROADS	F.A. RTE.	SECTION	COUNTY	TOTAL SHEETS	SHEET NO.
** SFWA PARK ROADS 2003-1	*	**	***	310	307
*** MOULTRIE AND SHELBY	CONTRACT NO. 74155				
STA.		TO STA.			

CROSS SECTION, KASKASKIA, PARK ROAD TO PARKING LOT 73 STA 9+00.00 TO STA 12+00.00

FINAL	DATE
SURVEY	BY
NOTE BOOK	NO.
TEMP. DATE	
AREAS CHECKED	

ORIGINAL	DATE
SURVEY	BY
NOTE BOOK	NO.
TEMP. DATE	
AREAS CHECKED	

* PARK ROADS	F.A. RTE.	SECTION	COUNTY	TOTAL SHEETS	SHEET NO.
** SFWA PARK ROADS 2003-1	•	**	***	310	308
*** MOULTRIE AND SHELBY	STA. TO STA.				
CONTRACT NO. 74155					



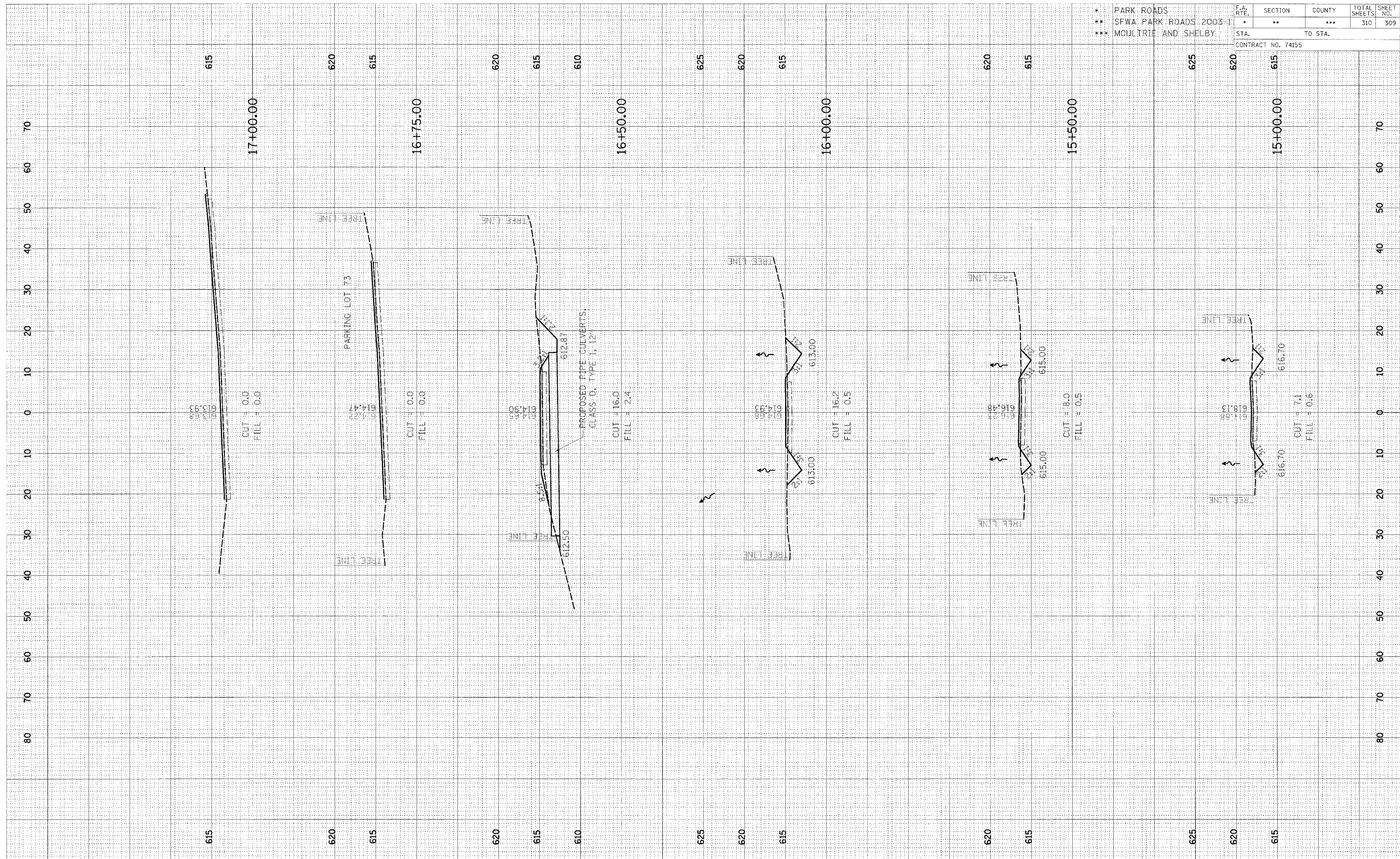
CROSS SECTION, KASKASKIA, PARK ROAD TO PARKING LOT 73 STA 12+50.00 TO STA 14+50.00



FINN  
 SURVEY  
 NOTE BOOK  
 NO.

DATE  
 SURVEY  
 NOTE BOOK  
 NO.

* PARK ROADS	F.A. RTE.	SECTION	COUNTY	TOTAL SHEETS	SHEET NO.
** SFWA PARK ROADS 2003-1	*	**	***	310	309
*** MOULTRIE AND SHELBY	CONTRACT NO. 74155				

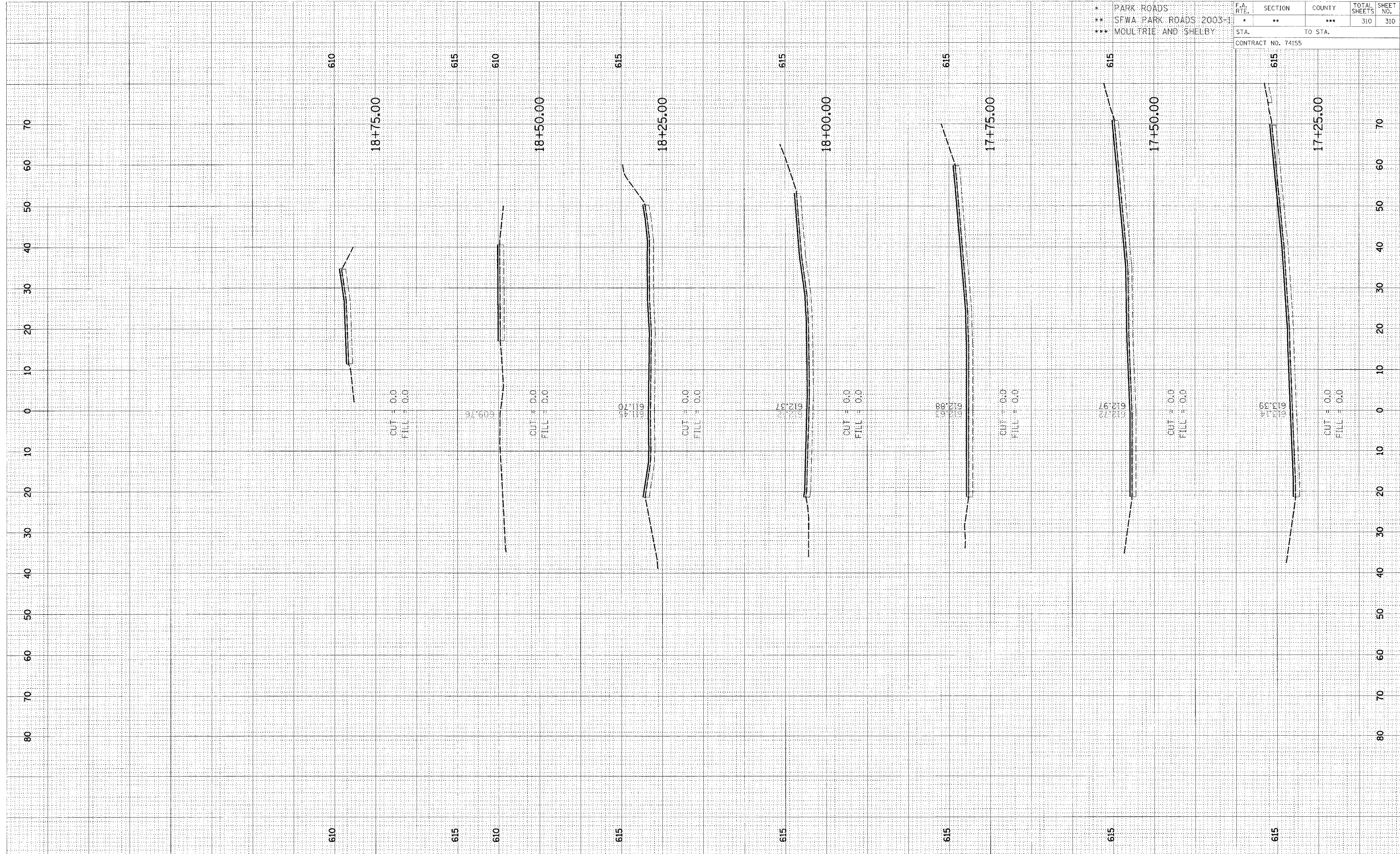


CROSS SECTION, KASKASKIA, PARK ROAD TO PARKING LOT 73 STA 15+00.00 TO STA 17+00.00

FINAL	DATE
SURVEY	BY
NOTE BOOK	NO.
AREAS CHECKED	

ORIGINAL	DATE
SURVEY	BY
NOTE BOOK	NO.
AREAS CHECKED	

* PARK ROADS	F.A. RTE.	SECTION	COUNTY	TOTAL SHEETS	SHEET NO.
** SEWA PARK ROADS 2003-1	*	**	***	310	310
*** MOULTRIE AND SHELBY	STA. TO STA.		CONTRACT NO. 74155		



CROSS SECTION, KASKASKIA, PARK ROAD TO PARKING LOT 73 STA 17+25.00 TO STA 18+75.00