

F.A.I. RTE.	SECTION	COUNTY	TOTAL SHEETS	SHEET NO.
70		FAYETTE	5	1

• D7 BIT RESURF 2007-1

STATE OF ILLINOIS
DEPARTMENT OF TRANSPORTATION
DIVISION OF HIGHWAYS

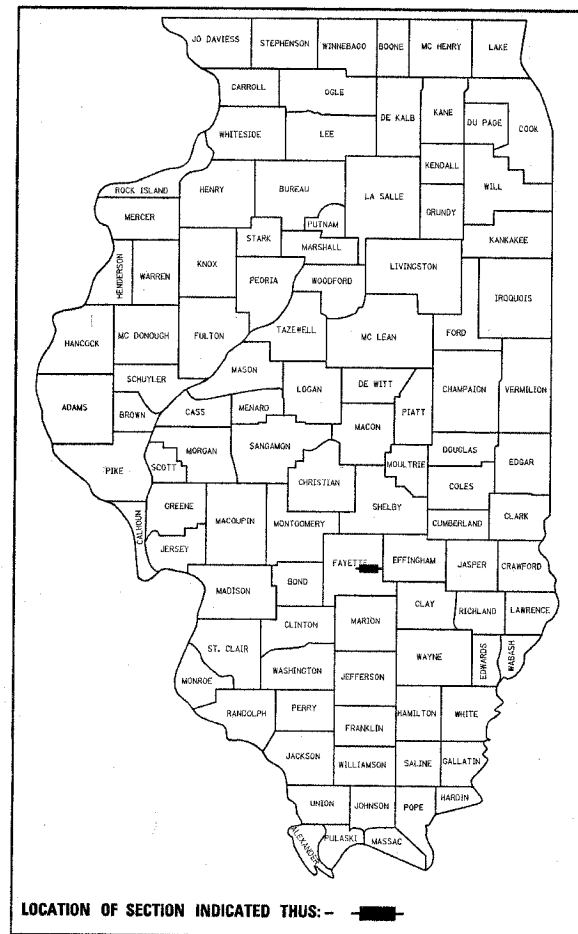
**PROPOSED
HIGHWAY PLANS**

FAI ROUTE 70
SECTION D-7 BIT RESURF 2007-1
PROJECT

FAYETTE COUNTY
RESURFACING OF RAMPS AT BROWNSTOWN WEIGH STATION

C-97-103-06

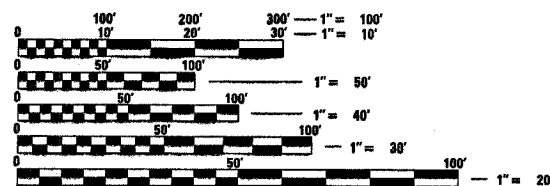
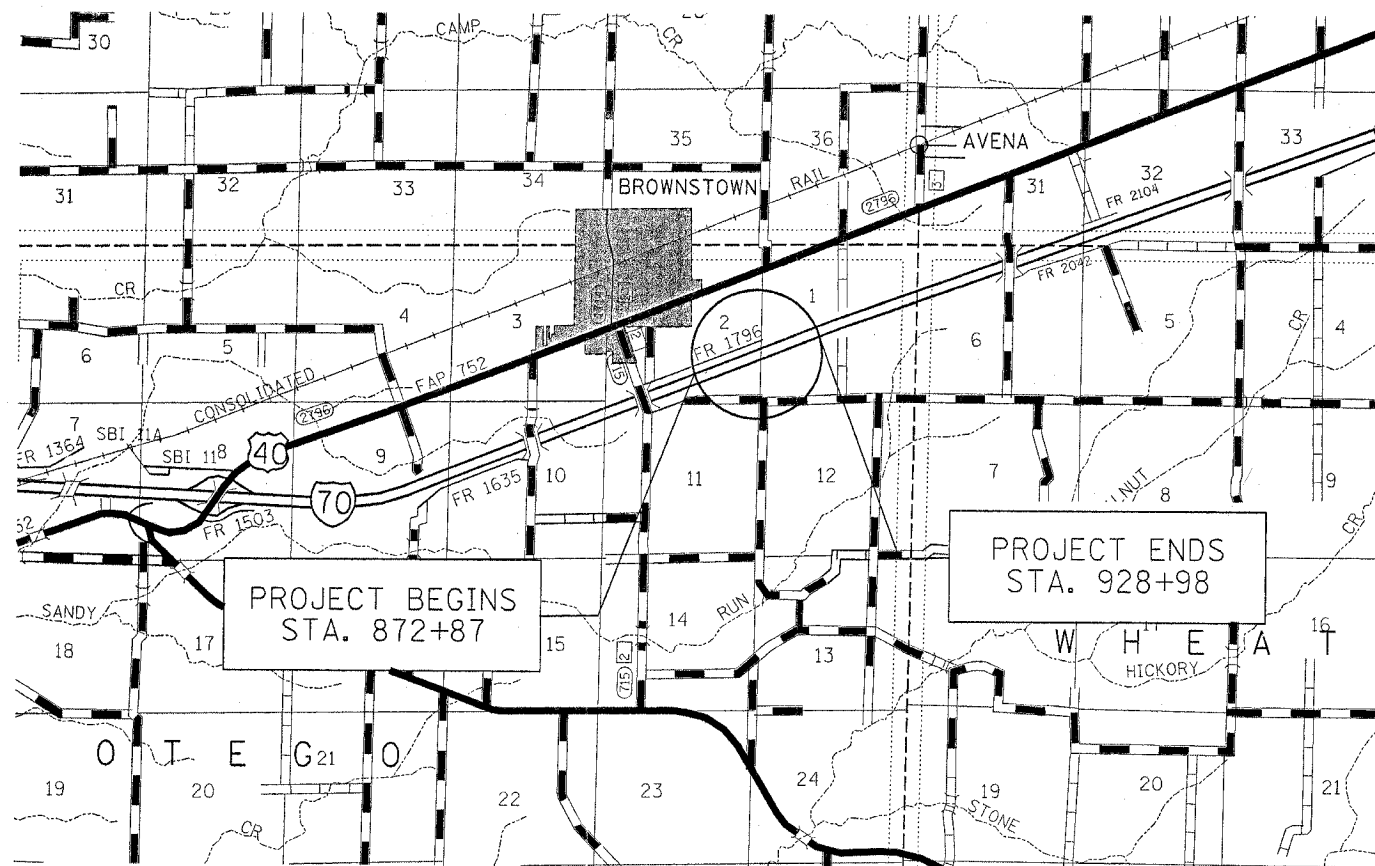
D-97-061-06



FOR INDEX OF SHEETS, SEE SHEET NO. 2

OMISSION = 877+47 TO 907+84

STATION EQUATION
22+62.87 BK = 900+07.73 AH



FULL SIZE PLANS HAVE BEEN PREPARED USING STANDARD ENGINEERING SCALES. REDUCED SIZED PLANS WILL NOT CONFORM TO STANDARD SCALES. IN MAKING MEASUREMENTS ON REDUCED PLANS, THE ABOVE SCALES MAY BE USED.

J.U.L.I.E.
JOINT UTILITY LOCATION INFORMATION FOR EXCAVATION
1-800-892-0123

GROSS LENGTH = 5613.14 FEET 1.06 MILES
NET LENGTH = 2574.00 FEET 0.49 MILES

STATE OF ILLINOIS
DEPARTMENT OF TRANSPORTATION
DIVISION OF HIGHWAYS

SUBMITTED May 19, 2006
Christ M. Reed
DEPUTY DIRECTOR OF HIGHWAYS, REGION ENGINEER

June 30, 2006
Mike Sine
ENGINEER OF DESIGN AND ENVIRONMENT

June 30, 2006
Milton Sear
DIRECTOR OF HIGHWAYS, CHIEF ENGINEER

**PRINTED BY THE AUTHORITY
OF THE STATE OF ILLINOIS**

PROJECT ENGINEER: MARK DAUGHERTY
SQUAD LEADER: JOYCE HEMMEN
DESIGNER: JOYCE HEMMEN
TELEPHONE: (217) 342-3951 EXT. 313

CONTRACT NO. 74188