

76441

F.A.P. RTE.	SECTION	COUNTY	TOTAL SHEETS	SHEET NO.
600	34RS-2	MADISON	39	1

STATE OF ILLINOIS  
DEPARTMENT OF TRANSPORTATION  
DIVISION OF HIGHWAYS

**PROPOSED  
HIGHWAY PLANS**

FAP ROUTE 600 (IL 159)  
SECTION 34RS-2

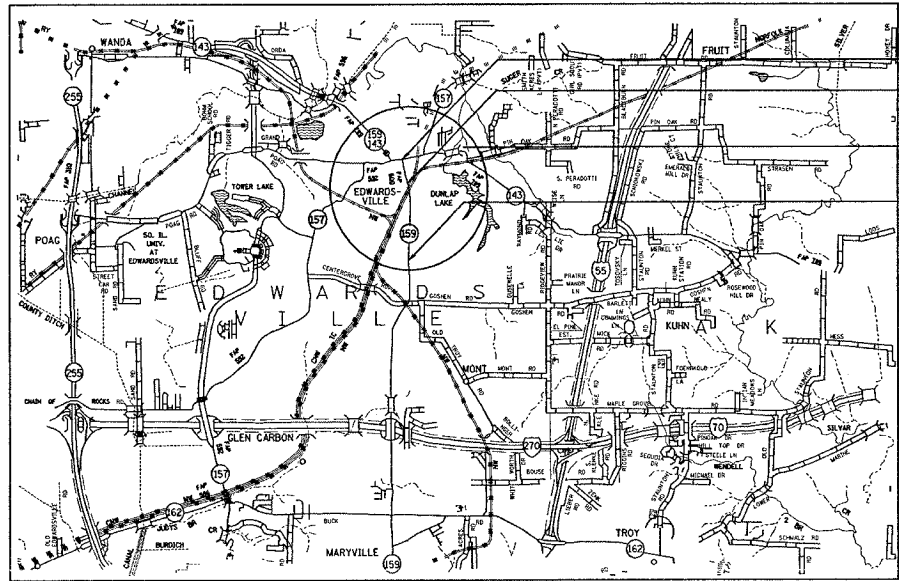
~~PROJECT~~  
MILLING AND RESURFACING  
MADISON COUNTY

C-98-012-01

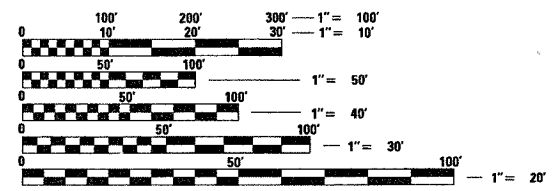
FOR INDEX OF SHEETS, SEE SHEET NO. 2

TRAFFIC DATA

	2006 ADT	2026 ADT	MU	SU
HARVARD TO SCHWARZ	13000	16500	3.2	1.0
SCHWARZ TO JEFFERSON	15700	19900	3.2	1.0
JEFFERSON TO FRANKLIN	15000	19000	2.5	1.2
FRANKLIN TO FOURTH	15500	19700	2.8	1.1
FOURTH TO 143	17000	21600	3.9	1.2

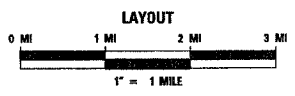


END STA 98+86.00  
STA EQ 1028+74.37 BK  
= 77+27.60 AH  
OMISSION 1025+44.00 - 1028+62.00  
BEGIN STA 982+30.00



FULL SIZE PLANS HAVE BEEN PREPARED USING STANDARD ENGINEERING SCALES. REDUCED SIZED PLANS WILL NOT CONFORM TO STANDARD SCALES. IN MAKING MEASUREMENTS ON REDUCED PLANS, THE ABOVE SCALES MAY BE USED.

J.U.L.I.E.  
JOINT UTILITY LOCATION INFORMATION FOR EXCAVATION  
1-800-892-0123



GROSS LENGTH = 1.36 MI = 7220.80 FT  
OMISSION LENGTH = .06 MI = 318 FT  
NET LENGTH = 1.30 MI = 6902.80 FT

STATE OF ILLINOIS  
DEPARTMENT OF TRANSPORTATION  
DIVISION OF HIGHWAYS

SUBMITTED May 18, 2006  
Milton R. Sees, P.E.  
DEPUTY DIRECTOR OF HIGHWAYS, REGION ENGINEER

June 30, 2006  
Mike Hine  
ENGINEER OF DESIGN AND ENVIRONMENT

June 30, 2006  
Milton R. Sees, P.E.  
DIRECTOR OF HIGHWAYS, CHIEF ENGINEER

**PRINTED BY THE AUTHORITY  
OF THE STATE OF ILLINOIS**

PROJECT ENGINEER: PATTI LEBEAU (618) 346-3179  
SQUAD LEADER: CHERYL KEPLAR (618) 346-3186

CONTRACT NO. 76441