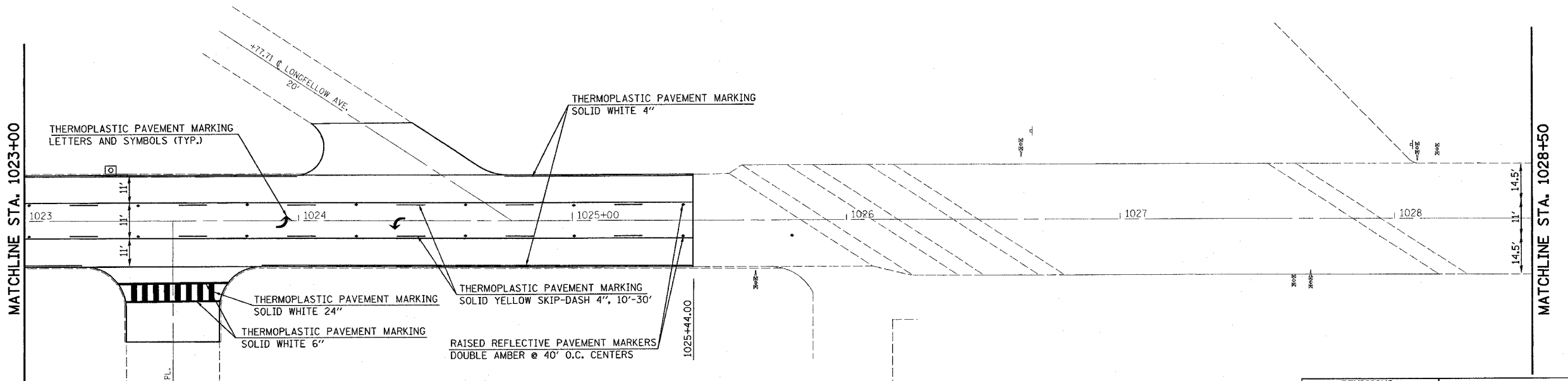
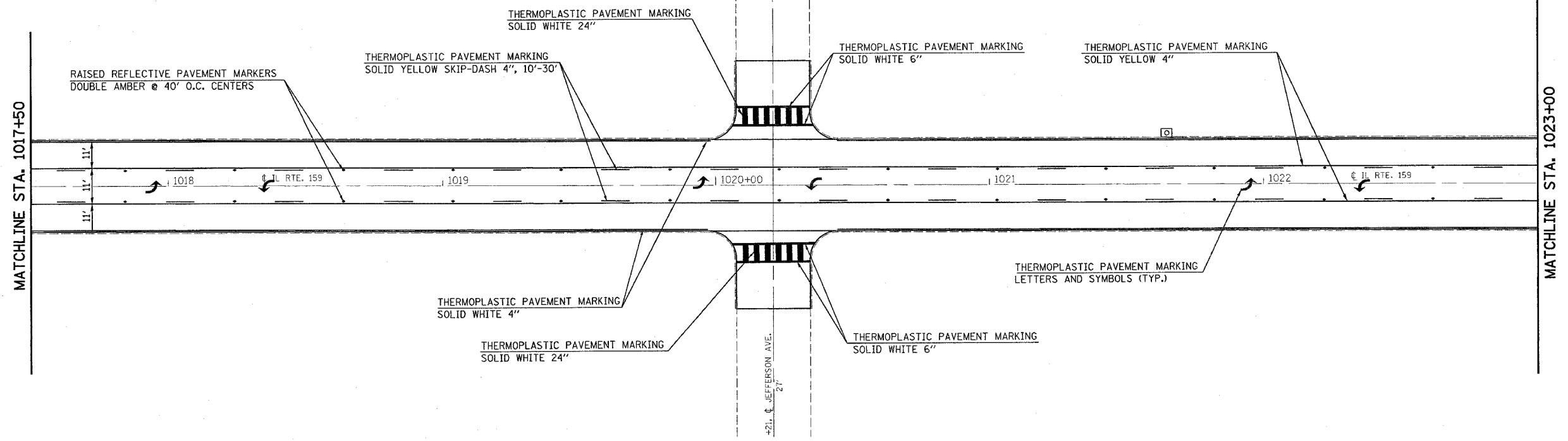
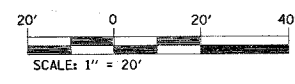


CONTRACT NO. 76441				
F.A.P. RTE.	SECTION	COUNTY	TOTAL SHEETS	SHEET NO.
600	34RS-2	ST. CLAIR	39	28
STA. 1017+50.00		TO STA. 1028+60.00		
FED. ROAD DIST. NO. .		ILLINOIS FED. AID PROJECT		



PLOT DATE = 5/15/2006  
 FILE NAME = s:\pav\jefferson\wd7106\plan\pavm08.dgn  
 PLOT SCALE = 3/8\"/>



REVISIONS	
NAME	DATE

ILLINOIS DEPARTMENT OF TRANSPORTATION

**PAVEMENT MARKING**

FAP ROUTE 600  
 SECTION 34RS-2  
 MADISON COUNTY