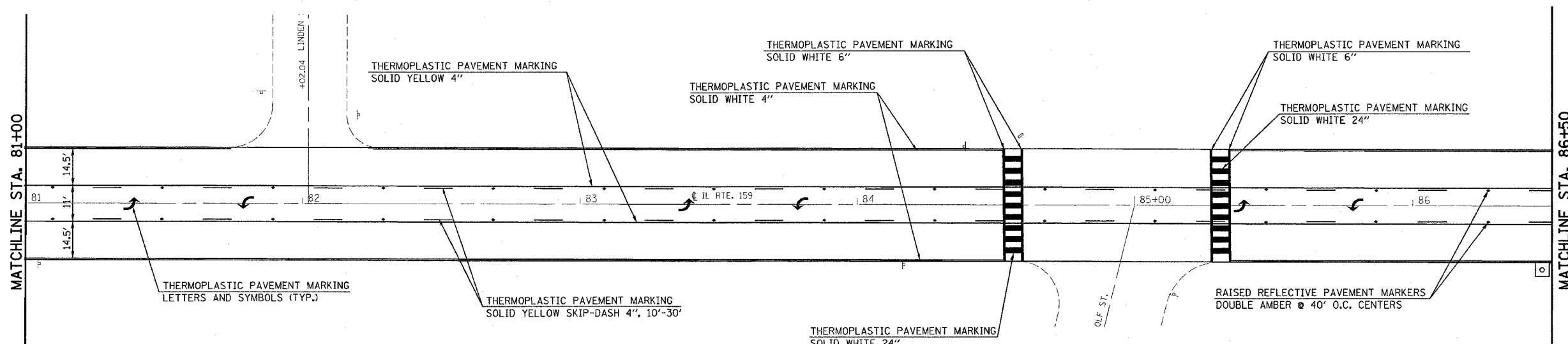
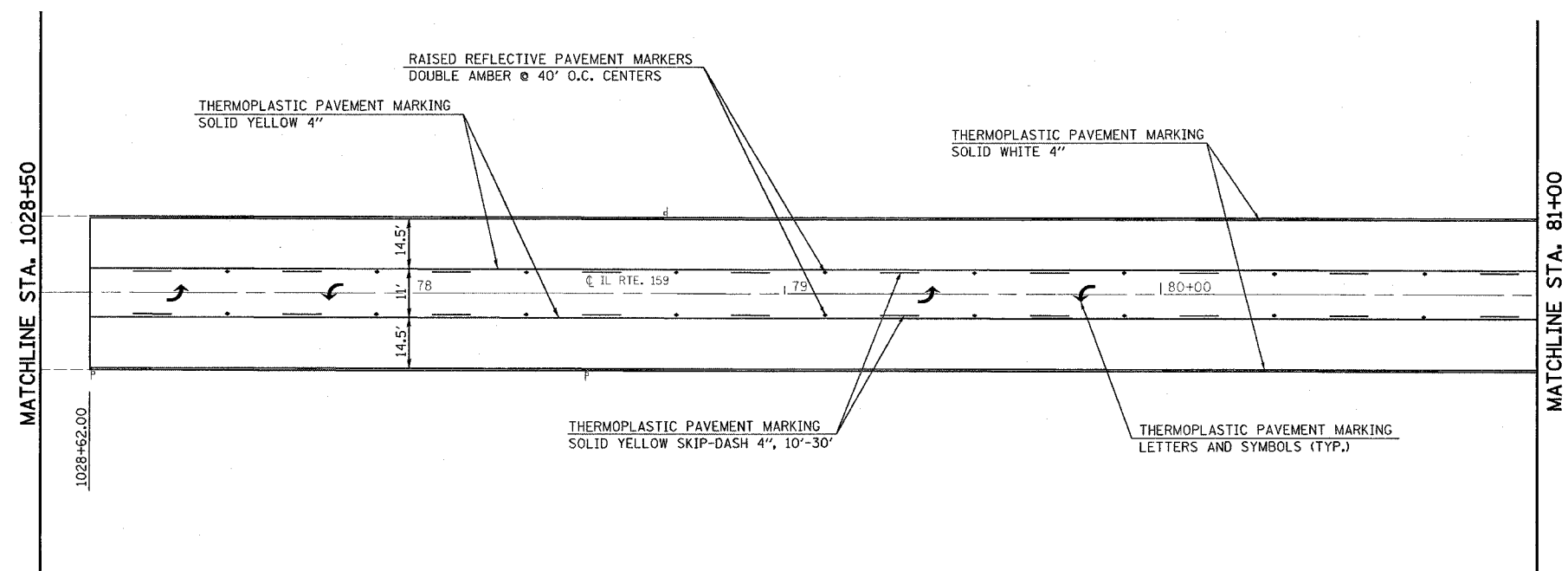
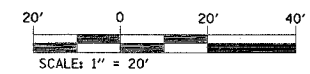


F.A.P. RTE.	SECTION	COUNTY	TOTAL SHEETS	SHEET NO.
600	34RS-2	ST. CLAIR	39	29
STA. 1028+60.00		TO STA. 86+50.00		
FED. ROAD DIST. NO.		ILLINOIS FED. AID PROJECT		



REVISIONS	
NAME	DATE

ILLINOIS DEPARTMENT OF TRANSPORTATION  
**PAVEMENT MARKING**  
 FAP ROUTE 600  
 SECTION 34RS-2  
 MADISON COUNTY



PLOT DATE = 5/15/2006  
 FILE NAME = c:\pav\pav\pav\108\plan\pav108b.dgn  
 USER NAME = dms101mng