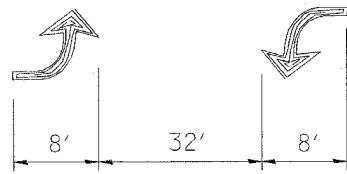
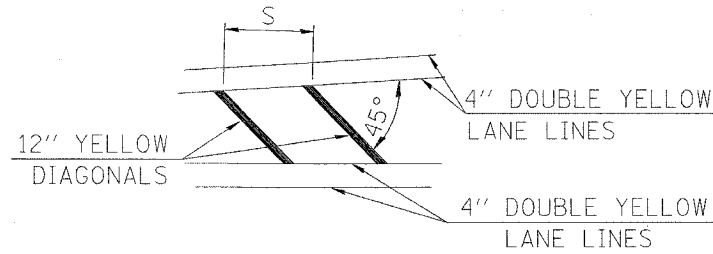


F.A.P. RTE.	SECTION	COUNTY	TOTAL SHEETS	SHEET NO.
600	34RS-2	MADISON	39	39
STA.		TO STA.		
FED. ROAD DIST. NO. - ILLINOIS FED. AID PROJECT				

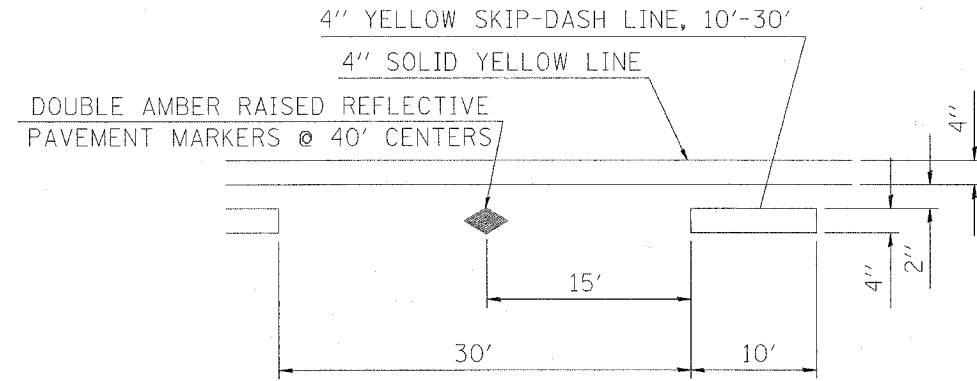


BI-DIRECTIONAL
TURN ARROW
@ 200' o.c.

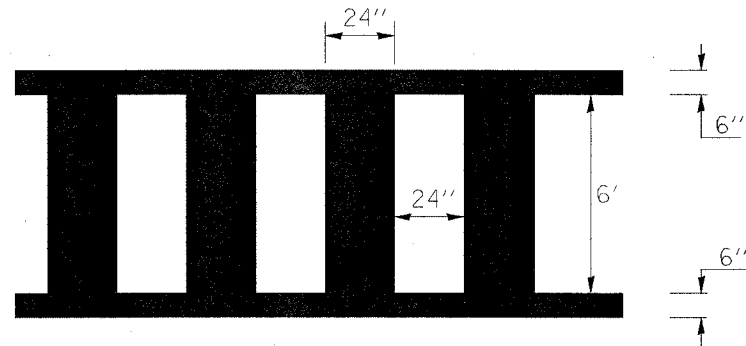
SPEED	CHANNELIZATION & GORES	OBJECTS	CONTINUOUS
< 30 MPH	15'	10'	50'
30-45 MPH	20'	15'	75'
< 45 MPH	30'	20'	150'



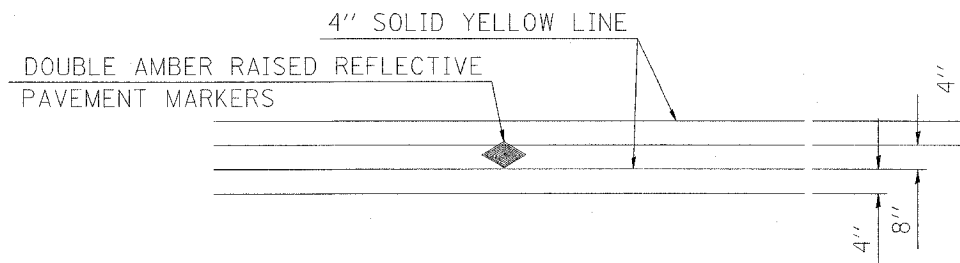
TYPICAL APPLICATION
FOR MEDIAN STRIPING



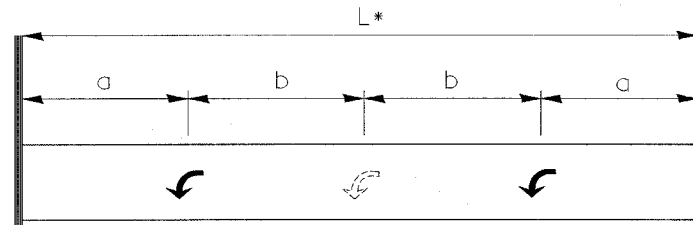
TYPICAL APPLICATION FOR
BI-DIRECTIONAL TURN LANE
WITH RAISED REFLECTIVE PAVEMENT MARKERS



TYPICAL APPLICATION FOR
PEDESTRIAN CROSSWALK



TYPICAL APPLICATION
FOR DOUBLE YELLOW LANE LINES
WITH RAISED REFLECTIVE PAVEMENT MARKERS



L	a	b
< 150	25'	-
≥ 150	50'	-
≥ 200	50'	≤ 50'

TYPICAL APPLICATION FOR
LEFT TURN LANE ARROWS

REVISIONS	
NAME	DATE
BEC	8/16/00

ILLINOIS DEPARTMENT OF TRANSPORTATION
**PAVEMENT MARKING
DETAIL**
FAP ROUTE 600
SECTION 34RS-2
MADISON COUNTY

PLAN	DATE
BY	
CHECKED	
APPROVED	
NO.	