

F.A.P. RTE.	SECTION	COUNTY	TOTAL SHEETS	SHEET NO.
312	122I-4	RANDOLPH	21	1

STATE OF ILLINOIS

DEPARTMENT OF TRANSPORTATION

DIVISION OF HIGHWAYS

PLANS FOR PROPOSED FEDERAL AID HIGHWAY

F.A.P. ROUTE 312 (IL ROUTE 3)

SECTION 122I-4

PROJECT: NHF-0312(030)

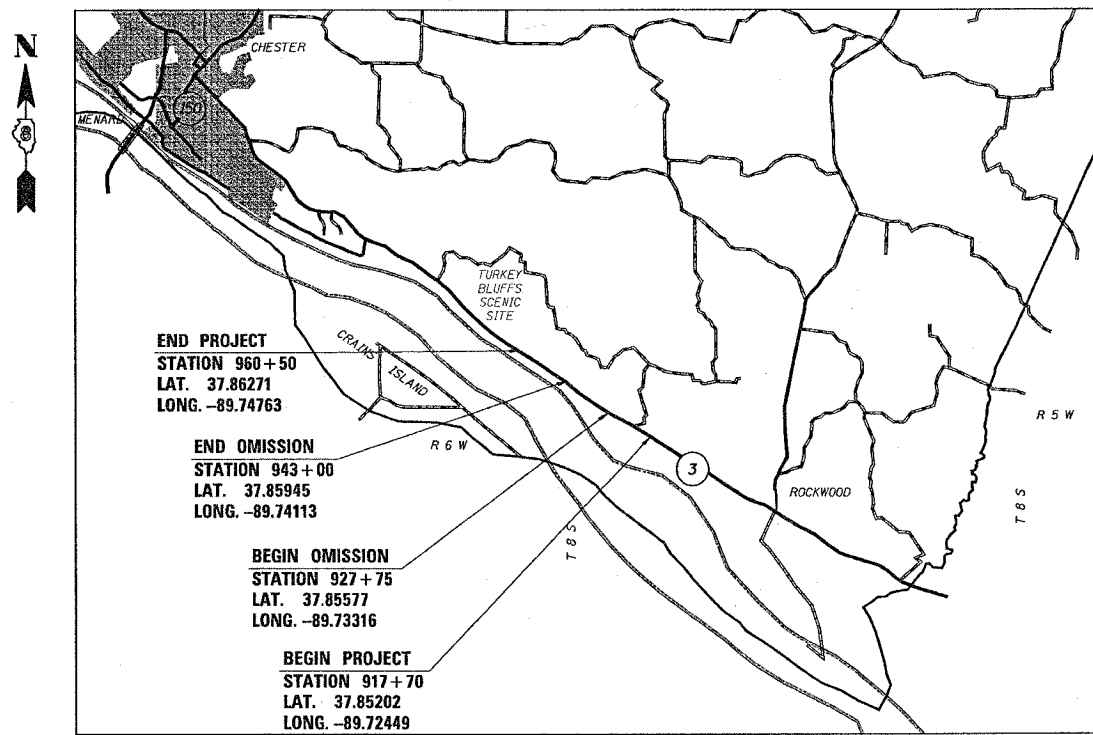
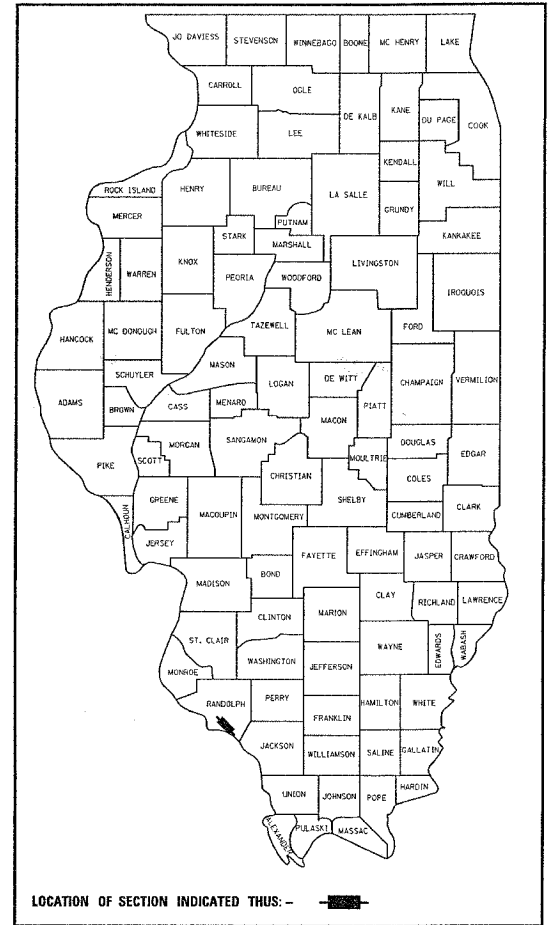
RANDOLPH COUNTY SLOPE STABILITY IMPROVEMENTS, SOIL NAILING

C-98-027-05

INDEX OF SHEETS

1. COVER SHEET
2. GENERAL NOTES, COMMITMENTS, AND STANDARDS
3. SUMMARY OF QUANTITIES
- 4.-7. PLAN SHEETS
8. DETAILS
- 9.-21. CROSS SECTIONS

D-98-009-05



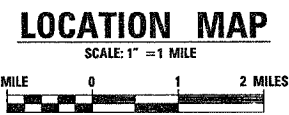
END PROJECT
STATION 960+50
LAT. 37.86271
LONG. -89.74763

END OMISSION
STATION 943+00
LAT. 37.85945
LONG. -89.74113

BEGIN OMISSION
STATION 927+75
LAT. 37.85577
LONG. -89.73316

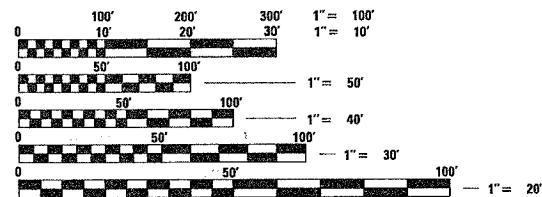
BEGIN PROJECT
STATION 917+70
LAT. 37.85202
LONG. -89.72449

PROJECT LENGTH: 0.81 MILES (4280 FT.)
GROSS LENGTH: 0.81 MILES (4280 FT.)
NET LENGTH: 0.52 MILES (2755 FT.)



ADT	
2006	2600
S.U.	6.7%
M.U.	8.6%

MICROFILMED _____
REEL NUMBER _____
AWARDED _____
RESIDENT ENGINEER _____
AS BUILT CHANGES WERE MADE
ON THE FOLLOWING SHEETS



FULL SIZE PLANS HAVE BEEN PREPARED USING STANDARD ENGINEERING SCALES, REDUCED SIZED PLANS WILL NOT CONFORM TO STANDARD SCALES, IN MAKING MEASUREMENTS ON REDUCED PLANS, THE ABOVE SCALES MAY BE USED.

J.U.L.I.E.
JOINT UTILITY LOCATION INFORMATION FOR EXCAVATION
1-800-892-0123

CONTRACT NO. 76859

STATE OF ILLINOIS
DEPARTMENT OF TRANSPORTATION
DIVISION OF HIGHWAYS

SUBMITTED May 19, 2006
Max Lami
DEPUTY DIRECTOR OF HIGHWAYS
REGION FIVE ENGINEER

June 30, 2006
Mike Hine
ENGINEER OF DESIGN AND ENVIRONMENT

June 30, 2006
Milton P. Seas, P.E.
DIRECTOR, DIVISION OF HIGHWAYS

**PRINTED BY THE AUTHORITY
OF THE STATE OF ILLINOIS**

PROJECT ENGINEER: WENDA SOUTHERLAND (618)346-3159
SQUAD LEADER: GREG HANCOCK (618)346-3195