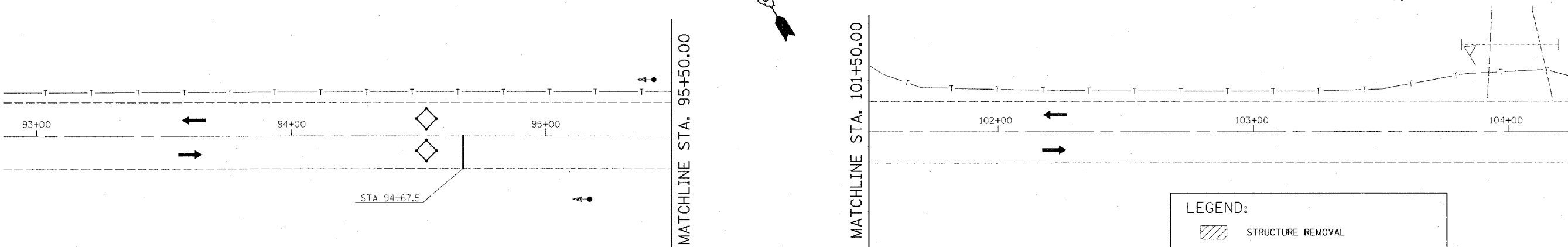
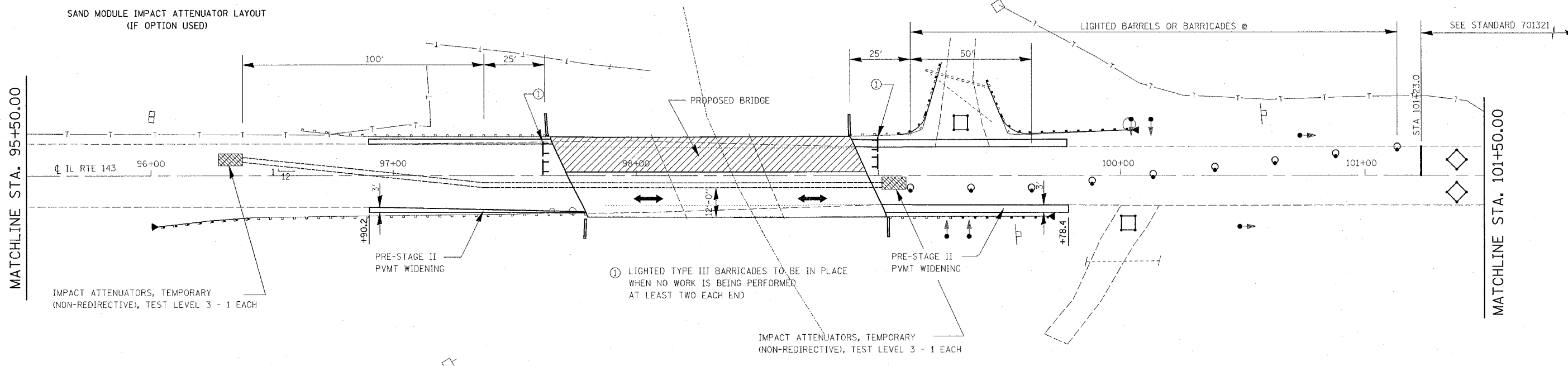


F.A.P. RTE.	SECTION	COUNTY	TOTAL SHEETS	SHEET NO.
789	68-BR-1	MADISON	24	8
STA. 93+00.00 TO STA. 104+00.00				
FED. ROAD DIST. NO. ILLINOIS FED. AID PROJECT				
CONTRACT NO. 76896				



**PRE-STAGE II CONSTRUCTION:**

- PRE-STAGE II CONSTRUCTION SHALL CONSIST OF REMOVAL AND REPLACEMENT OF THE EXISTING GUARDRAILS AS SHOWN ON THE PLANS, AND CONSTRUCTION OF THE 3'± PAVEMENT WIDENING ON THE SOUTHEAST AND SOUTHWEST CORNERS OF THE STRUCTURE. PRE-STAGE II SHOULD BE CONSTRUCTED AT THE END OF STATE I CONSTRUCTION AND BEFORE THE REMOVAL OF THE TEMPORARY CONCRETE BARRIERS.

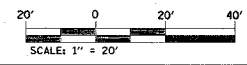
**STAGE II CONSTRUCTION:**

- STAGE II CONSTRUCTION SHALL CONSIST OF STAGE II REMOVAL OF THE EXISTING SUPERSTRUCTURE, AND STAGE II CONSTRUCTION OF THE REPLACEMENT STRUCTURE. STAGE II CONSTRUCTION SHALL BE DONE ACCORDING TO STAGE CONSTRUCTION AS DETAILED IN THE BRIDGE PLANS. TRAFFIC CONTROL SHALL BE IN ACCORDANCE WITH THE APPLICABLE PORTIONS OF STANDARD 701321 AND AS DETAILED IN THE STAGE CONSTRUCTION PLANS. THIS TRAFFIC CONTROL SHALL BE PAID FOR AS TRAFFIC CONTROL AND PROTECTION 701321 (SPECIAL).

- NOTES:**
- THE CONTRACTOR SHALL MAINTAIN ACCESS TO PRIVATE AND FIELD ENTRANCES LOCATED WITHIN THE LIMITS OF THE PROJECT.
  - TRAFFIC CONTROL & PROTECTION, STANDARD 701321 (SPECIAL) INCLUDES BOTH STAGE I & II AND ANY ADDITIONAL SIGNING OR TRAFFIC CONTROL DEVICES SHOWN ON THE STAGE CONSTRUCTION PLANS.
  - THE FINAL BITUMINOUS WEARING SURFACE MUST BE IN PLACE ON THE STRUCTURE PRIOR TO OPENING A LANE TO TRAFFIC.
  - REFER TO PLAN AND PROFILE SHEET TO DETERMINE LIMITS OF MILLING AND RESURFACING AREA.
  - ALL ADDITIONAL TRAFFIC SIGNAL HEADS, LOOP DETECTORS AND ASSOCIATED EQUIPMENT REQUIRED TO MAINTAIN ACCESS AT THE FIELD AND DRIVEWAY ENTRANCES SHALL BE INCLUDED IN THE COST OF "TEMPORARY BRIDGE TRAFFIC SIGNALS"
  - THERE ARE TWO ENTRANCES WITHIN THE LIMITS OF THIS PROJECT. THE PRIVATE ENTRANCE IS LOCATED AT STATION 99+34.00 AND THE FIELD ENTRANCE AT STATION 100+13.45. THE CONTRACTOR SHOULD KEEP THEM OPEN DURING STAGE CONSTRUCTION.

**LEGEND:**

- STRUCTURE REMOVAL
- TEMPORARY CONCRETE BARRIER
- IMPACT ATTENUATOR
- INDUCTION LOOP DETECTOR
- DRUM WITH STEADY BURNING LIGHT
- SIGNALIZED TWO-WAY TRAFFIC LANE
- TEMPORARY BRIDGE TRAFFIC SIGNAL
- TYPE III BARRICADE



REVISIONS	
NAME	DATE

ILLINOIS DEPARTMENT OF TRANSPORTATION

**STAGE II CONSTRUCTION**

FAP ROUTE 789  
SECTION 68-BR-1  
MADISON COUNTY

SCALE: VERT. DATE  
HORIZ. DATE

DRAWN BY  
CHECKED BY

PLOT DATE = 5/15/2006  
 FILE NAME = c:\projects\va\68br1\plan\01r020896.dgn  
 PLOT SCALE = 1/8" = 1'-0"  
 REFERENCE = #REF#