

F.A.S. RTE.	SECTION	COUNTY	TOTAL SHEETS	SHEET NO.
1780	24-BR-2	CLINTON	63	1

STATE OF ILLINOIS
DEPARTMENT OF TRANSPORTATION
DIVISION OF HIGHWAYS

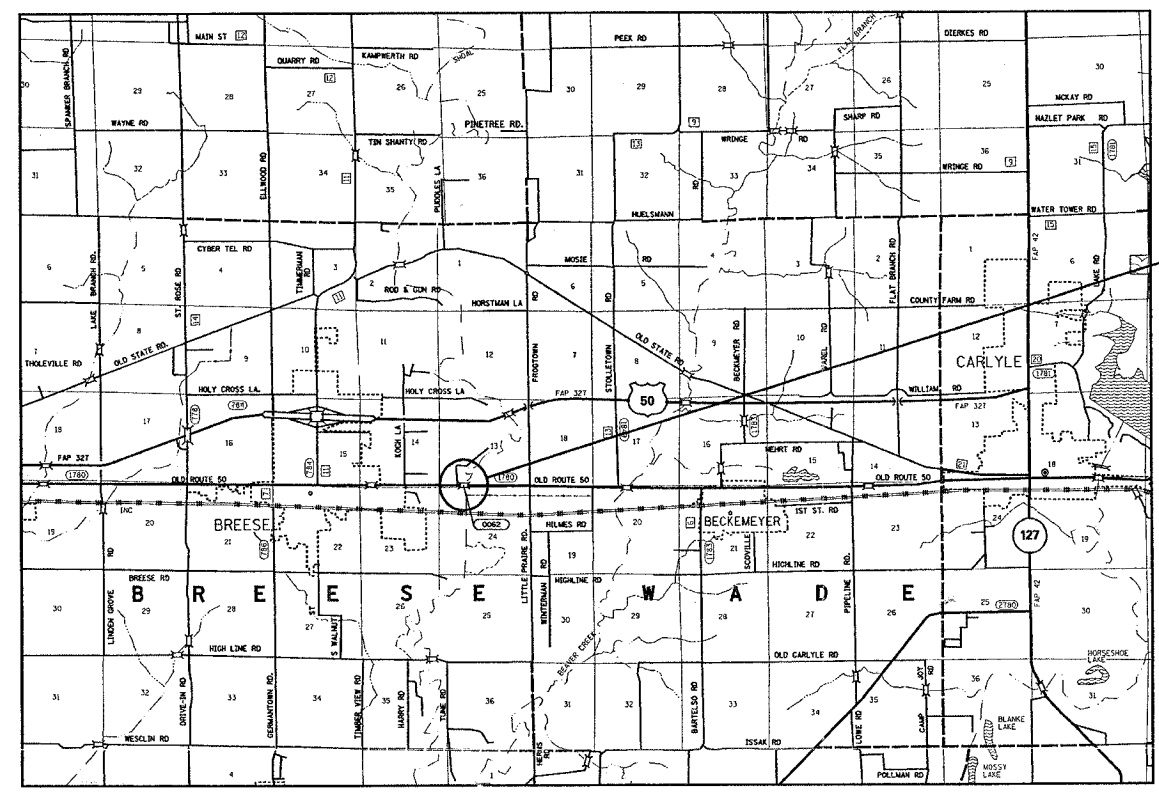
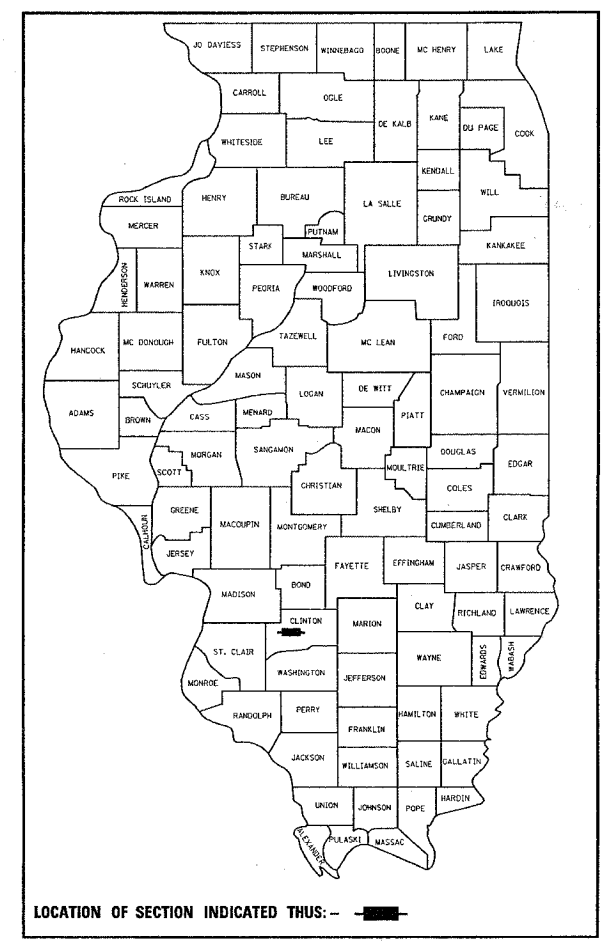
**PROPOSED
HIGHWAY PLANS**

FAS ROUTE 1780 (OLD US 50)
SECTION 24-BR-2
PROJECT BHS-1780 (120)
SUPERSTRUCTURE REPLACEMENT
CLINTON COUNTY

C-98-040-06

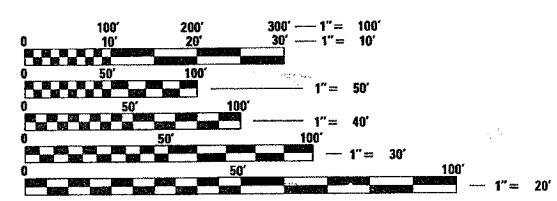
FOR INDEX OF SHEETS, SEE SHEET NO. 2

D-98-039-05



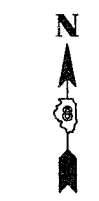
3 SPAN STEEL AND 12 SPAN
PPC DECK BEAM COMBINATION
REMOVE & REPLACE PPC DECK
BEAMS IN KIND AND OVERLAY
ENTIRE STRUCTURE
OVER SHOAL CREEK
BEGIN STA 100+75
END STA 111+00
SN 014-0062

MICROFILMED _____
REEL NUMBER _____
AWARDED _____
RESIDENT ENGINEER _____
AS BUILT CHANGES WERE MADE
ON THE FOLLOWING SHEETS

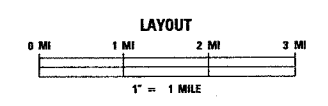


FULL SIZE PLANS HAVE BEEN PREPARED USING STANDARD
ENGINEERING SCALES. REDUCED SIZED PLANS WILL NOT
CONFORM TO STANDARD SCALES. IN MAKING MEASUREMENTS
ON REDUCED PLANS, THE ABOVE SCALES MAY BE USED.

J.U.L.I.E.
JOINT UTILITY LOCATION INFORMATION FOR EXCAVATION
1-800-892-0123



DESIGN DESIGNATION	ADT = 5400 (2003)
NA	ADT = 7700 (2027)
	SU = 4.0%
	MU = 1.8%



LAT 38.60972
LONG 89.49508

GROSS LENGTH 0.16 MI
NET LENGTH 0.16 MI

PROJECT ENGINEER: PATTI LEBEAU (618) 346-3179
SQUAD CONTACT: ARTHUR MUEHLFELD (618) 346-3209

CONTRACT NO. 76899

STATE OF ILLINOIS
DEPARTMENT OF TRANSPORTATION
DIVISION OF HIGHWAYS

SUBMITTED: *May 18, 2006*
Alan Ames
DEPUTY DIRECTOR OF HIGHWAYS
REGION FIVE ENGINEER

June 30, 2006
Mike New
ENGINEER OF DESIGN AND ENVIRONMENT

June 30, 2006
Victor R. Sosa, P.E.
DIRECTOR, DIVISION OF HIGHWAYS

**PRINTED BY THE AUTHORITY
OF THE STATE OF ILLINOIS**