




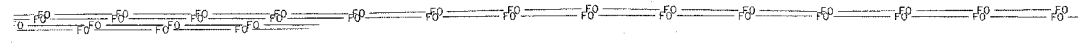
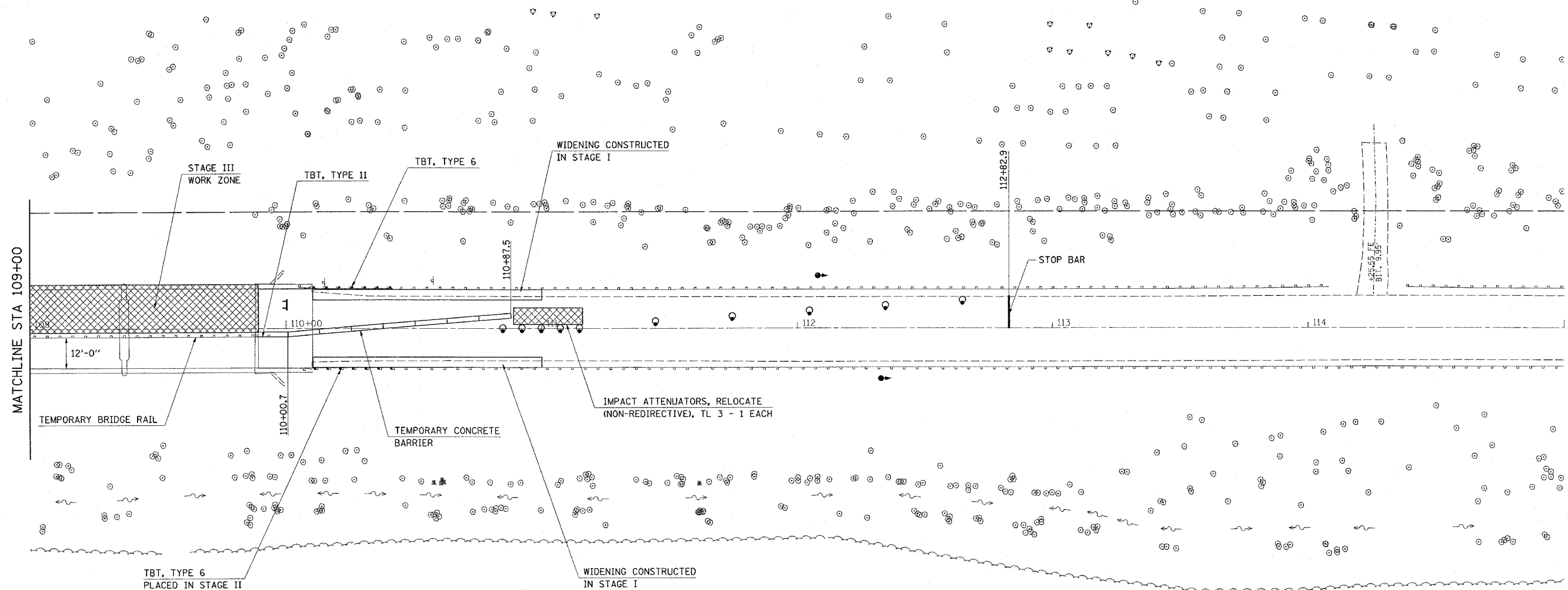
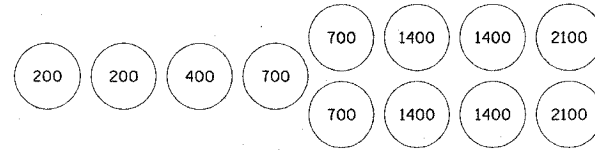


F.A.S. RTE.	SECTION	COUNTY	TOTAL SHEETS	SHEET NO.
1780	24-BR-2	CLINTON	63	21
STA. 109+00		TO STA. 115+00		
FED. ROAD DIST. NO. ILLINOIS		FED. AID PROJECT		

LEGEND

-  IMPACT ATTENUATOR
-  TEMPORARY CONCRETE BARRIER
-  BARRELS OR BARRICADES WITH STEADY BURNING LIGHT
-  TEMPORARY BRIDGE TRAFFIC SIGNALS
-  TYPE III BARRICADE



PLOT DATE = #DATE#
 PLOT NAME = #NAME#
 PLOT SCALE = #SCALE#
 USER NAME = #USER#

REVISIONS	
NAME	DATE

ILLINOIS DEPARTMENT OF TRANSPORTATION
STAGE CONSTRUCTION
STAGE III
 FAS ROUTE 1780
 SECTION 24-BR-2
 CLINTON COUNTY
 SN 014-0062