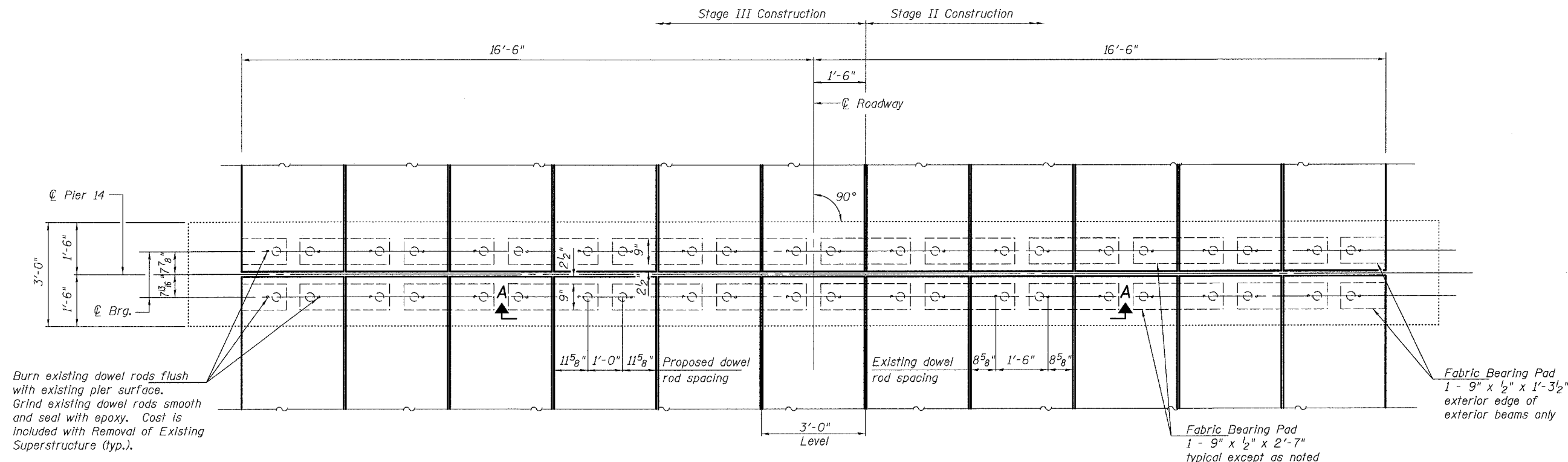
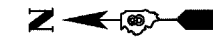


STATE OF ILLINOIS
DEPARTMENT OF TRANSPORTATION

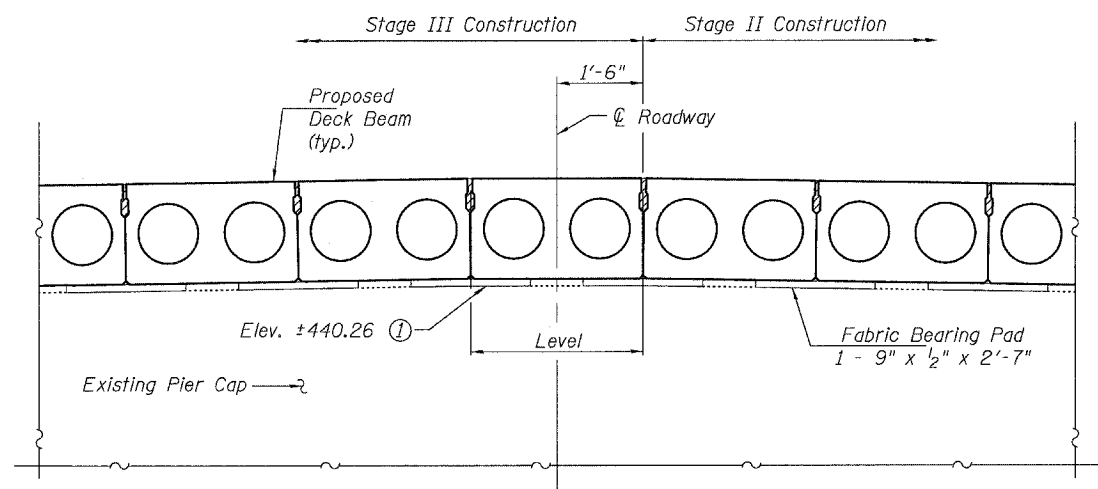
ROUTE NO.	SECTION	COUNTY	TOTAL SHEETS	SHEET NO.
-	-	-	63	49
FED. ROAD DIST. NO. 7	ILLINOIS	FED. AID PROJECT-		

SHEET NO. 2
39 SHEETS

Contract #76899



PLAN



SECTION A-A

(Looking East)
(Bituminous Surface Course and shim Bearing Pads not shown)

- Notes:
- ① Elevations are taken from existing plans. Contractor shall verify prior to ordering materials.

PIER 14 LAYOUT
OLD U.S. ROUTE 50 OVER
SHOAL CREEK
F.A.S. ROUTE 1780 - SECTION 24-BR-
CLINTON COUNTY
STA. 102+51.47
STRUCTURE NO. 014-0062

PLOT DATE = 05/15/2006
FILE NAME = h:\p\250004\technical\production\structural\van_014-0062\final_plans\0062-25-pier-14\layoutshd.dgn
PLOT SCALE = 0:1.0000 "/>