

RCUTE	SECTION	COUNTY	TOTAL SHEETS	SHEET NO.
..	52	1
FED ROAD DIST NO			ILLINOIS FED AID PROJECT	
FAI 55/70			DIST 8 ITS 2006-2	
MADISON & ST. CLAIR & CITY OF ST. LOUIS, MO				
D-98-116-05				

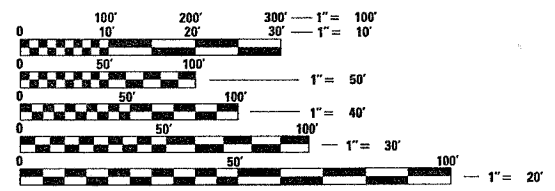
INDEX OF SHEETS

1. TITLE SHEET
2. PLAN SHEET LAYOUT/VOLUME SCHEDULE
3. SUMMARY OF QUANTITIES
4. GENERAL NOTES, LEGEND, & SPECIFICATIONS
5. STORM WATER POLLUTION PREVENTION PLAN
6. PARAPET MOUNT VIDEO DETECTION DETAILS
7. TRUSS MOUNT CCTV DETAILS
8. RADAR VEHICLE DETECTION DETAILS
- 9-10. HAR SIGN DETAILS
- 11-13. SERVICE INSTALLATION AND POLE MOUNTED CCTV DETAIL WITH CAMERA LOWERING DEVICE DETAILS
14. OVERHEAD SIGN STRUCTURE DAMPING DEVICE
15. MODIFY EXISTING CONTROLLER CABINET FOUNDATION DETAILS
- 16-20. POPLAR ST. BRIDGE (PSB) CONDUIT PLAN (SHEETS 1-5 OF 18)
21. PSBC MP00.3 (SHEET 6 OF 18)
22. PSBC MP00.6 & MP00.9 (SHEET 7 OF 18)
23. PSBC MP01.4, MP01.5 & MP01.7 (SHEET 8 OF 18)
24. PSBC MP02.4 (SHEET 9 OF 18)
25. MLKB MP02.7 (SHEET 10 OF 18)
26. PSBC MP02.5, MP02.6 & MP02.8 (SHEET 11 OF 18)
27. BOWMAN YARD VICINITY (SHEET 12 OF 18)
28. 5570 MP03.2 (SHEET 13 OF 18)
29. 5570 MP03.8 (SHEET 14 OF 18)
30. 5570 MP04.5 (SHEET 15 OF 18)
31. 5570 MP05.2 & MP05.5 (SHEET 16 OF 18)
32. 5570 MP05.9 (SHEET 17 OF 18)
33. OIL3 MP00.1 (SHEET 18 OF 18)
34. COMMUNICATION SYSTEM COVER SHEET
- 35-44. COMMUNICATION DIAGRAMS (SHEETS 1-9 OF 9)
45. TERMINATION-SPLICES TOTALS & SWITCH SCHEDULE
- 46-51. BUTTERFLY SIGN STRUCTURES TRUSS DETAILS
52. SOIL BORINGS

STANDARDS

000001-04	601001	701001-01
701101-01	701106-01	701400-02
701406-04	701411-03	701501-03
702001-06	720021-01	805001
814001	814006	

MICROFILMED _____
 REEL NUMBER _____
 AWARDED _____
 RESIDENT ENGINEER _____
 AS BUILT CHANGES WERE MADE
 ON THE FOLLOWING SHEETS



FULL SIZE PLANS HAVE BEEN PREPARED USING STANDARD ENGINEERING SCALES. REDUCED SIZED PLANS WILL NOT CONFORM TO STANDARD SCALES. IN MAKING MEASUREMENTS ON REDUCED PLANS, THE ABOVE SCALES MAY BE USED.

J.U.L.I.E.
 JOINT UTILITY LOCATION INFORMATION FOR EXCAVATION
 1-800-892-0123

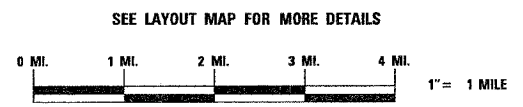
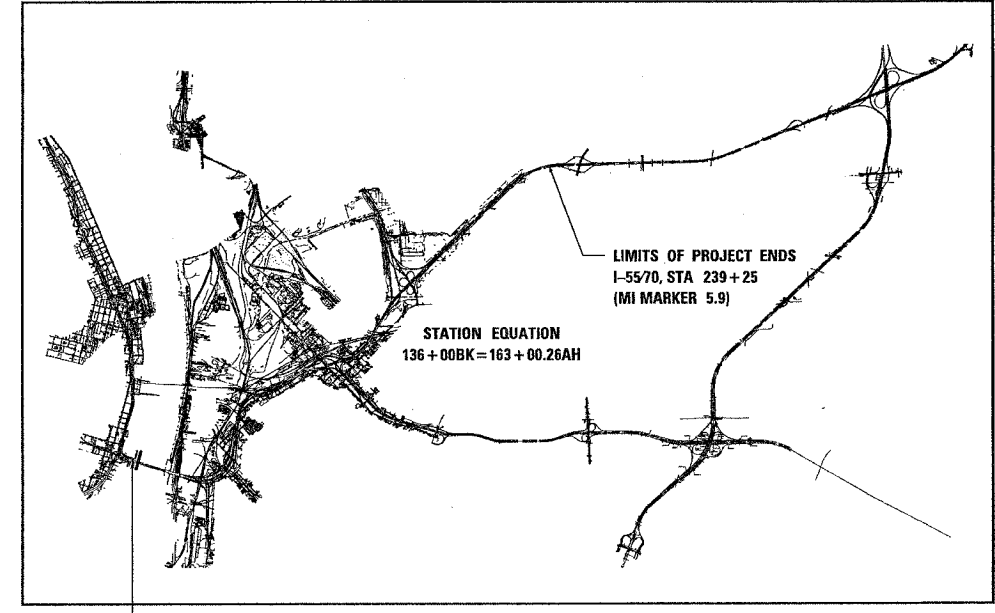
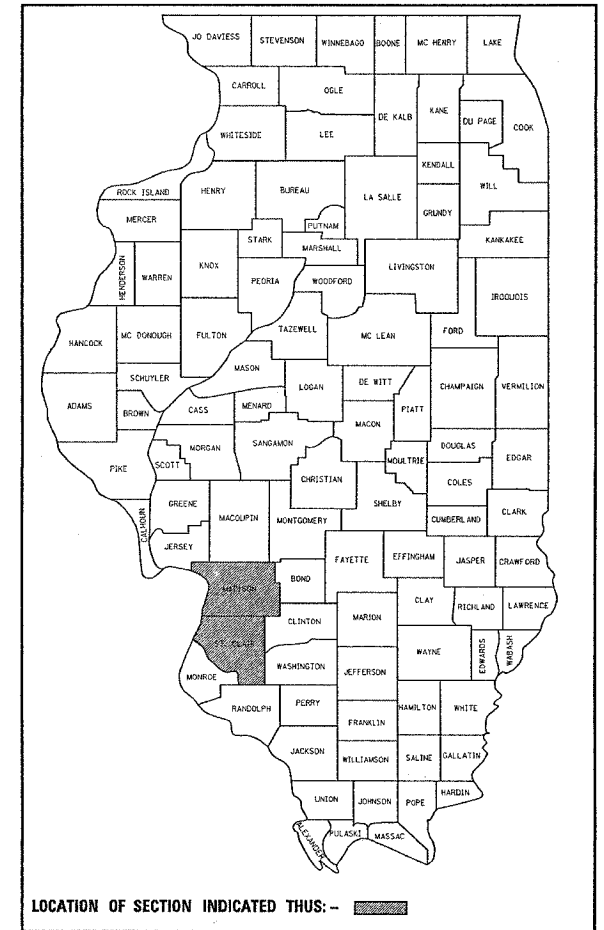
CONTRACT NO. 76973

STATE OF ILLINOIS
 DEPARTMENT OF TRANSPORTATION
 DIVISION OF HIGHWAYS

**PROPOSED
 HIGHWAY PLANS**

FAI 55/70 (I-55/70)
 SECTION DIST 8 ITS 2006-2
 MADISON & ST. CLAIR COUNTIES
 & CITY OF ST. LOUIS, MO
 ITS 1B-PERMANENT COMMUNICATION DEVICES
 FROM THE POPLAR STREET BRIDGE PIER 1
 IN ST. LOUIS, MO TO 0.5 MI. EAST OF IL RTE 111
 C-75-016-06

PROJ. ITS-0417(104)



STATE OF ILLINOIS
 DEPARTMENT OF TRANSPORTATION
 DIVISION OF HIGHWAYS

SUBMITTED May 24, 2006
Man C. Rame
 DEPUTY DIRECTOR OF HIGHWAYS, REGION ENGINEER

June 30, 2006
Mike Stone
 ENGINEER OF DESIGN AND ENVIRONMENT

June 30, 2006
Milton L. Seay, P.E.
 DIRECTOR OF HIGHWAYS, CHIEF ENGINEER

PRINTED BY THE AUTHORITY OF THE STATE OF ILLINOIS

PLOT DATE = 5/23/2006
 FILE NAME = \\edil685\electrical\top\plot\8895.dgn
 PLOT SCALE = 1/8"=1'-0"
 REFERENCE = #REF#

LASON ENGINEER: BRIAN A. SNEED (618) 346-3118
 PROJECT ENGINEER: PATTI LEBEAU (618) 346-3179
 SQUAD LEADER: MICHAEL PRESTON (618) 346-3143