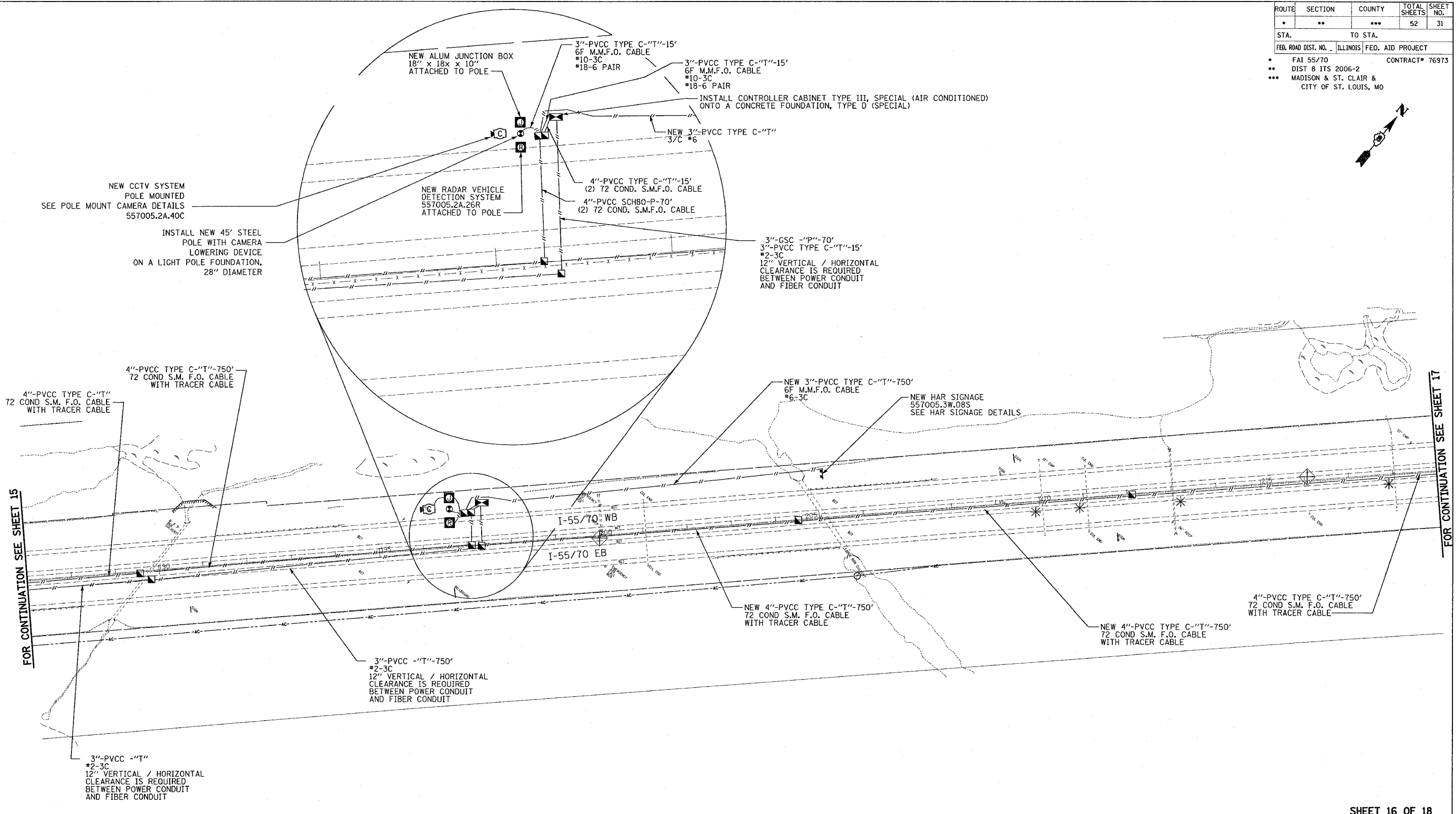



ROUTE	SECTION	COUNTY	TOTAL SHEETS	SHEET NO.
55	8	ST. CLAIR	52	31
STA.		TO STA.		
FED. ROAD DIST. NO.		ILLINOIS FED. AID PROJECT		
		CONTRACT# 76973		


FAI 55/70
DIST 8 ITS 2006-2
MADISON & ST. CLAIR & CITY OF ST. LOUIS, MO



FOR CONTINUATION SEE SHEET 15

FOR CONTINUATION SEE SHEET 17

* LOCATE CULVERT / DRAINS VERIFY DEPTH. TRENCH OVER OR TRENCH AROUND PER FIELD ENGINEER'S RECOMMENDATION.



REVISIONS	
NAME	DATE

ILLINOIS DEPARTMENT OF TRANSPORTATION
LOCATION 557005.2A.26R
LOCATION 557005.2A.40C
LOCATION 557005.5W.08S
FAI 55/70
SECTION DIST 8 ITS 2006-2
MADISON AND ST. CLAIR COUNTY
AND ST. LOUIS, MO
DATE 5/23/2006

PLOT DATE = 5/23/2006
PLOT SCALE = 1/8" = 100'-0" / IN.
REFERENCE = #REF#