
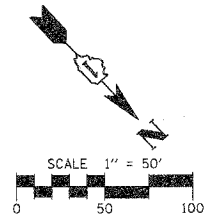


F.A.L. RTE.	SECTION	COUNTY	TOTAL SHEETS	SHEET NO.
---	00-P4003-00-8T	WILL	57	7
STA.	10+00	TO STA.	21+00	
FED. ROAD DIST. NO. 1		ILLINOIS FED. AID PROJECT		

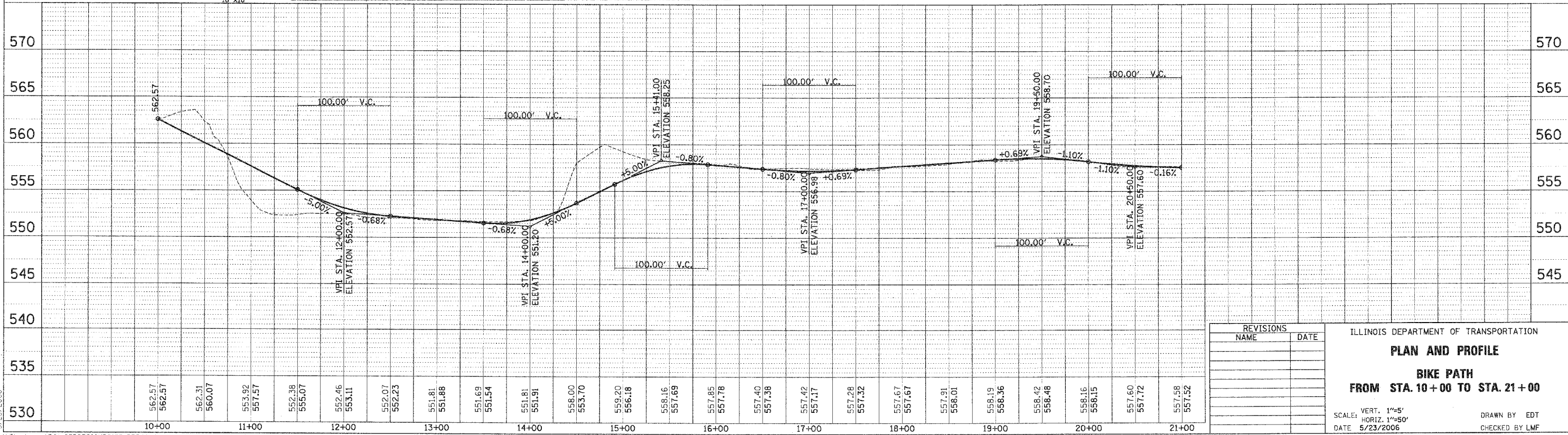
83532



- BIKE PATH:**
 -AGGREGATE SURFACE COURSE, TYPE B (SPECIAL)
 -AGGREGATE BASE COURSE TYPE B, 8"
- WALKING PATH:**
 -WOOD CHIPS 6"

PLAN	SURVEYED	DATE
NO.	BY	
	PLOTTED	
	BY	
	NOTE BOOK	
	NO.	
	DATE	

PROFILE	DATE
NO.	BY
	PLOTTED
	BY
	NOTE BOOK
	NO.
	DATE



REVISIONS	
NAME	DATE

ILLINOIS DEPARTMENT OF TRANSPORTATION

PLAN AND PROFILE

BIKE PATH

FROM STA. 10+00 TO STA. 21+00

SCALE: VERT. 1"=5'
 HORIZ. 1"=50'

DATE 5/23/2006

DRAWN BY EDT
 CHECKED BY LMF

5/23/2006

N:\lockport\01-25\DESIGN\0125-BPP01.dwg