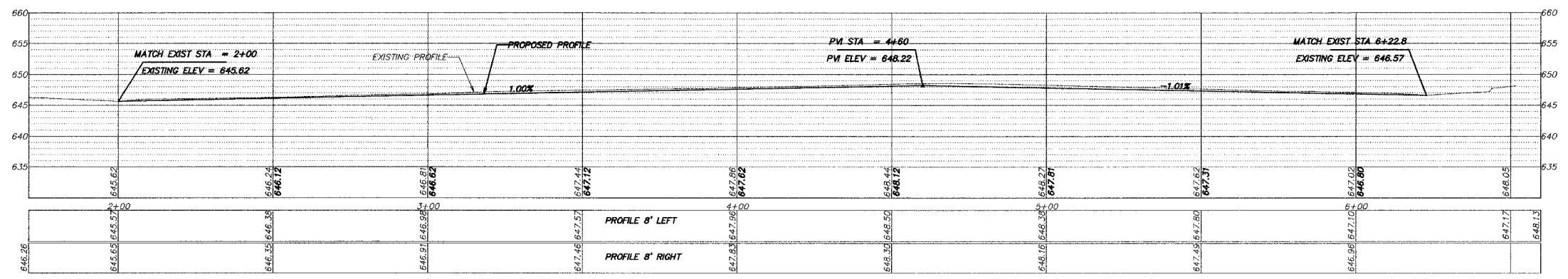
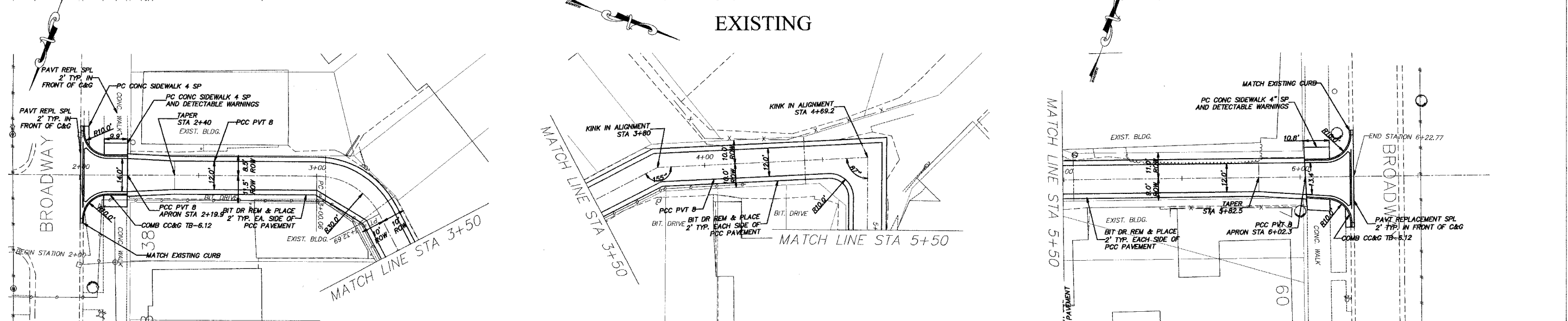
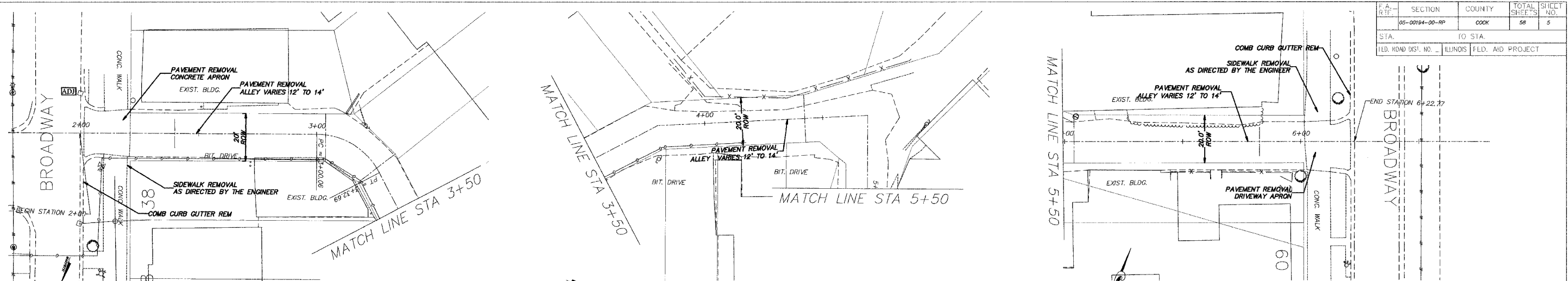


SECTION	COUNTY	TOTAL SHEETS	SHEET NO.
05-00194-00-RP	COOK	58	5
STA.	TO STA.		
ILL. ROAD DIST. NO.	ILLINOIS FED. AID PROJECT		



REVISIONS	
NAME	DATE

ILLINOIS DEPARTMENT OF TRANSPORTATION
CITY OF DES PLAINES - ALLEY IMPROVEMENTS
GOLF - BROADWAY - NORTHWEST HWY ALLEY
BROADWAY TO BROADWAY

PLAN AND PROFILE

STA 2+00 TO 6+22.77

SCALE: VERT. 1" = 5'
HORIZ. 1" = 20'

DATE: 2-17-06 DRAWN BY: BLS
CHECKED BY: AWD

PLOT DATE = 2/13/2006 3:16:57 PM
 PLOT SCALE = 1" = 20'
 USER NAME = JLDDE.ES