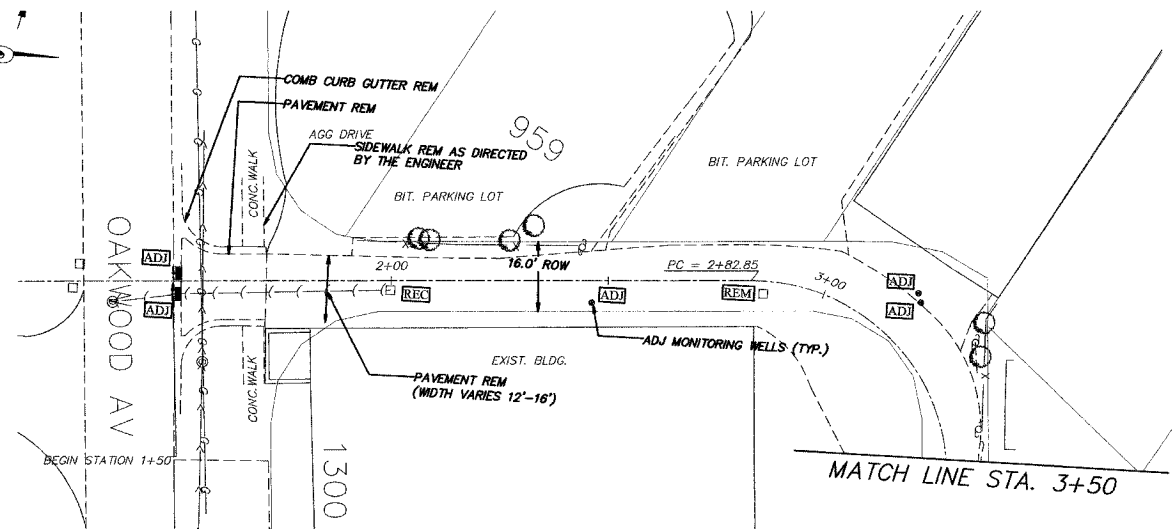
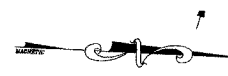
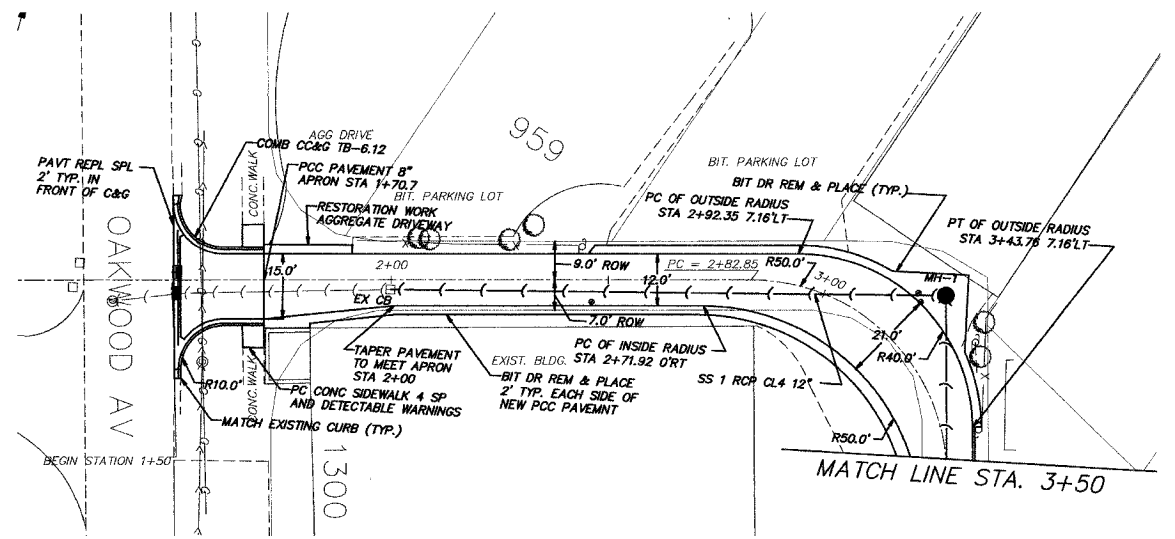


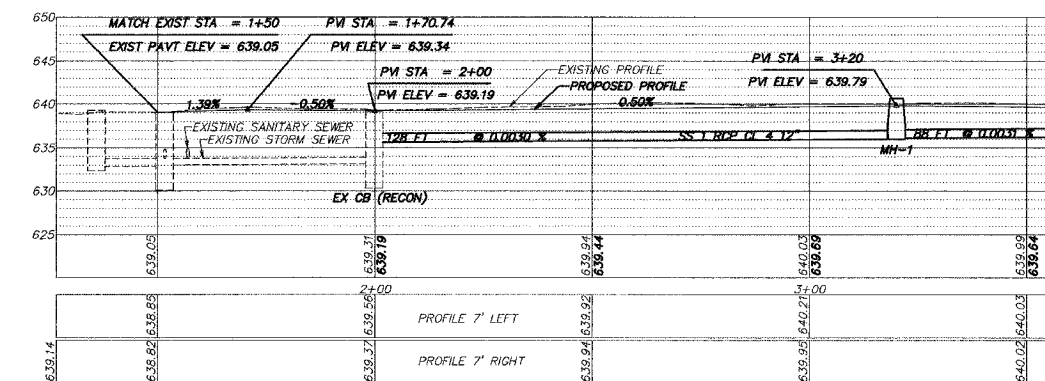
F.A. RTE.	SECTION	COUNTY	TOTAL SHEETS	SHEET NO.
05-0194-00-RP		COOK	58	9
STA.		TO STA.		
FED. ROAD DIST. NO.		ILLINOIS FED. AID PROJECT		



EXISTING



PROPOSED



PROPOSED DRAINAGE STRUCTURE DATA:

EX CB TO BE RECONSTRUCTED ROUND FRAME AND OPEN LID STA-2+00 2'-R RIM-639.19 INV.-635.63 (N) TIE IN NEW PIPE INV.-633.15 (S)	MH-1 MH TY A 4 FT DIA ROUND FRAME AND CLOSED LID STA-3+20 16'-L RIM-640.83 INV.-636.12 (E) INV.-636.02 (S)
--	---

REVISIONS		DATE
NAME		

ILLINOIS DEPARTMENT OF TRANSPORTATION
CITY OF DES PLAINES - ALLEY IMPROVEMENTS
ASHLAND - OAKWOOD ALLEY
CENTER TO OAKWOOD

PLAN AND PROFILE

STA 1+50 TO 3+50

SCALE: VERT. 1" = 5'
HORIZ. 1" = 20'

DATE: 2-17-06

DRAWN BY: BLS
CHECKED BY: AJD

PLOT DATE = 2/23/2006 3:18:57 PM
 PLOT SCALE = 1" = 20'
 USER NAME = JUDICIALS