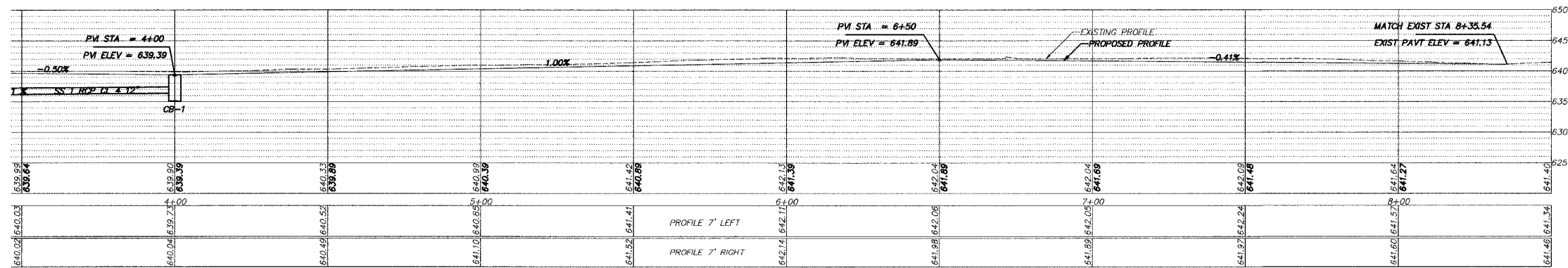
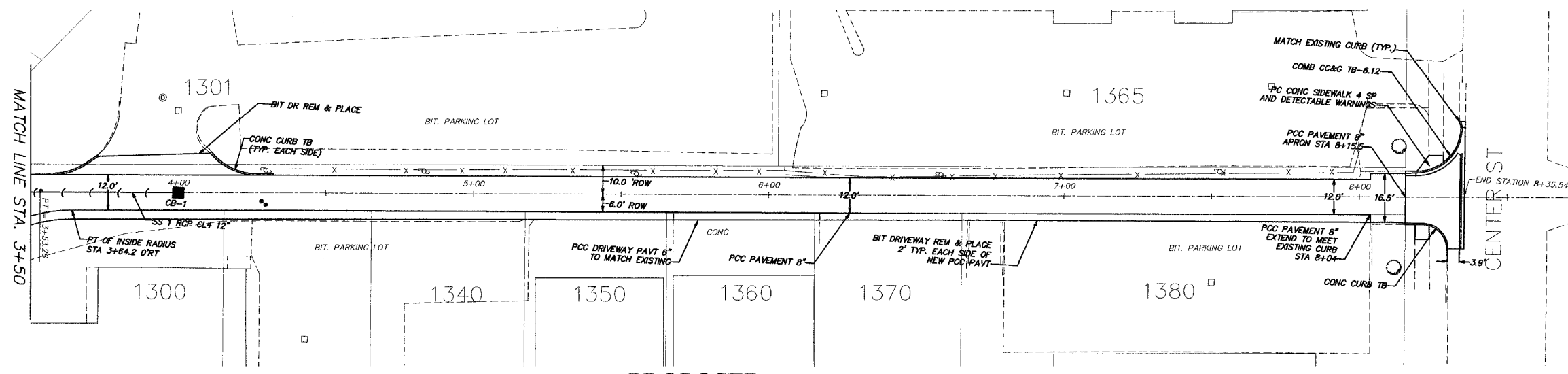
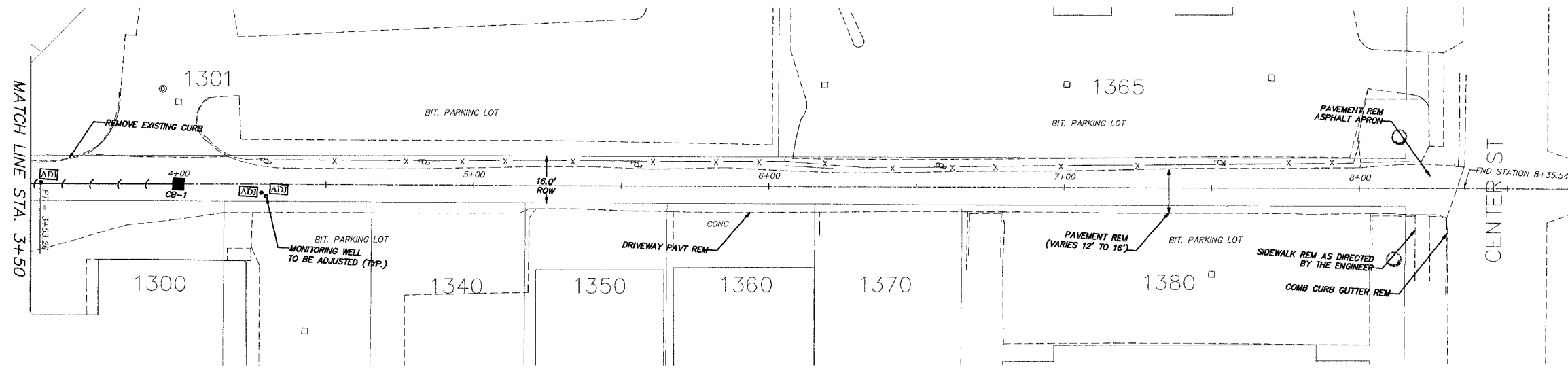


F.A. R.T.E.	SECTION	COUNTY	TOTAL SHEETS	SHEET NO.
	05-00194-00-RP	COOK	58	10
STA.		TO STA.		
FED. ROAD DIST. NO.		ILLINOIS	FED. AID PROJECT	



PROPOSED DRAINAGE STRUCTURE DATA:
 CB-1 CB TYPE C 2 FT DIA
 ROUND FRAME AND OPEN LID
 STA-4+00
 RIM-639.39
 INV.-636.39 (W)

REVISIONS	
NAME	DATE

ILLINOIS DEPARTMENT OF TRANSPORTATION
 CITY OF DES PLAINES - ALLEY IMPROVEMENTS
 ASHLAND - OAKWOOD ALLEY
 CENTER TO OAKWOOD

PLAN AND PROFILE

STA 3+50 TO 8+35.54

SCALE: VERT. 1" = 5'
 HORIZ. 1" = 20'

DATE 2-17-06 DRAWN BY BLS
 CHECKED BY AAD

PLOT DATE = 2/13/2006 2:10:07 PM
 PROJECT = 2006-052006 37 ALLEYS/OAKWOOD IMPROVEMENTS
 PLOT SCALE = 1" = 20'
 USER NAME = J110015