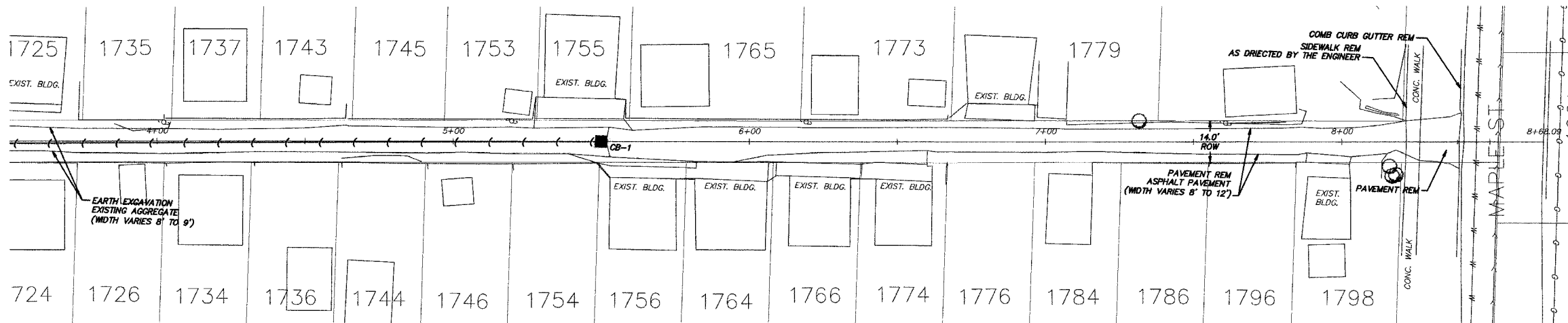
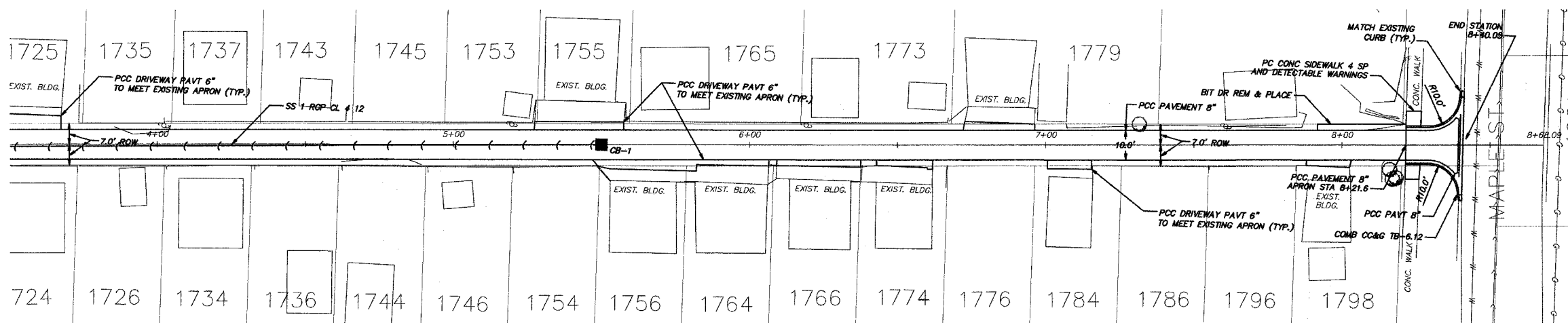


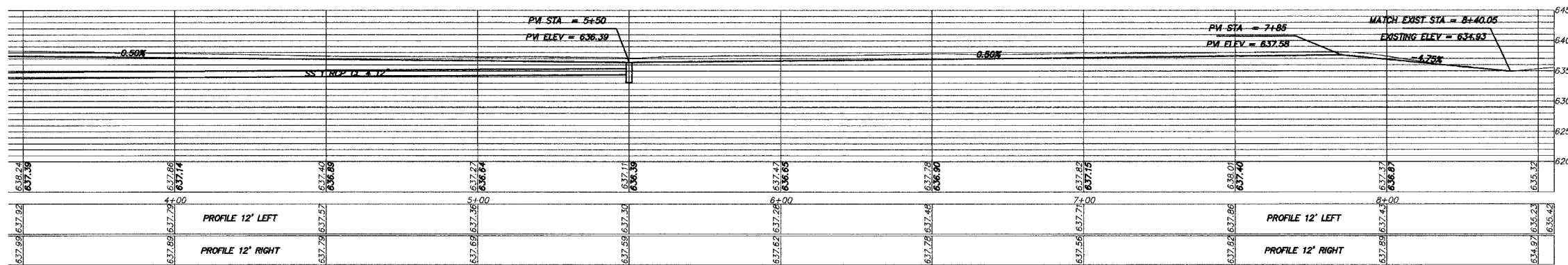
F.A. RT#	SECTION	COUNTY	TOTAL SHEETS	SHEET NO.
05-00194-00-RP		COOK	58	27
STA.	TO STA.			
FED. ROAD DIST. NO.	ILLINOIS FED. AID PROJECT			



EXISTING



PROPOSED



PROPOSED STRUCTURE DATA:
 CB-1 CB TY C 2 FT DIA
 ROUND FRAME OPEN LID
 STA-5+50
 INV-636.39
 INV-634.40 (W)

REVISIONS	
NAME	DATE

ILLINOIS DEPARTMENT OF TRANSPORTATION
 CITY OF DES PLAINES - ALLEY IMPROVEMENTS
 PROSPECT - STOCKTON ALLEY
 ORCHARD TO MAPLE

PLAN AND PROFILE

STA 3+50 TO 8+40.05

SCALE: VERT. 1" = 5'
 HORIZ. 1" = 20'
 DATE 2-17-06
 DRAWN BY BLS
 CHECKED BY AJD