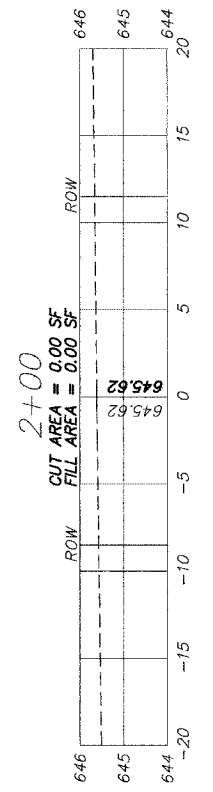
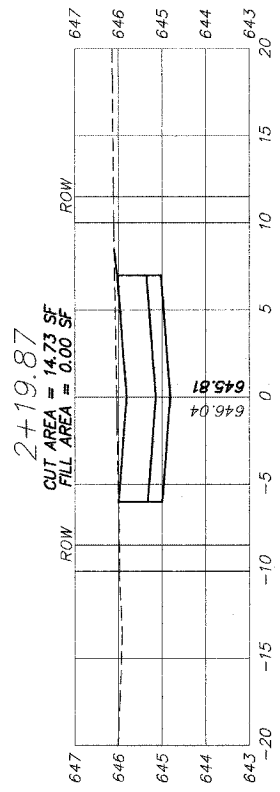
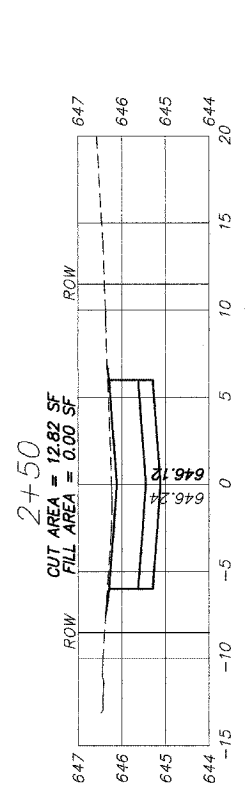
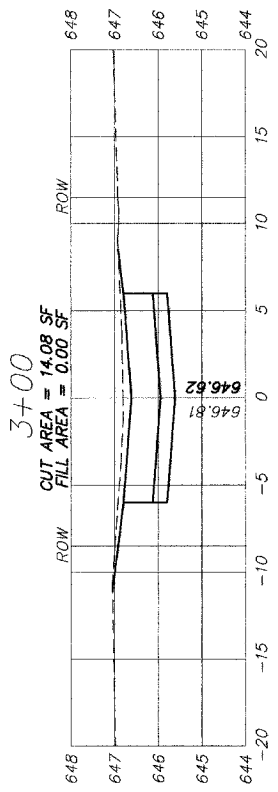
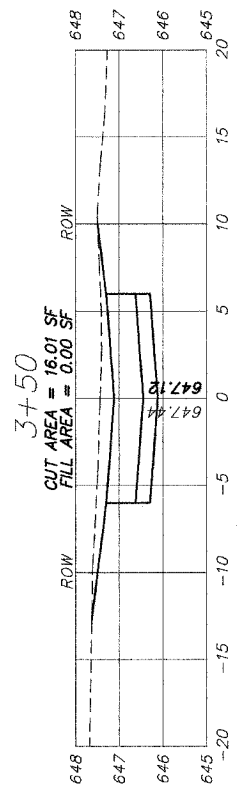
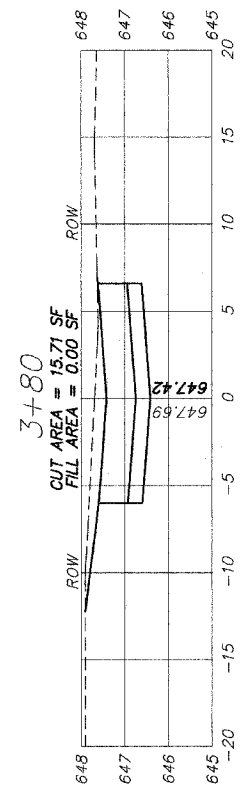
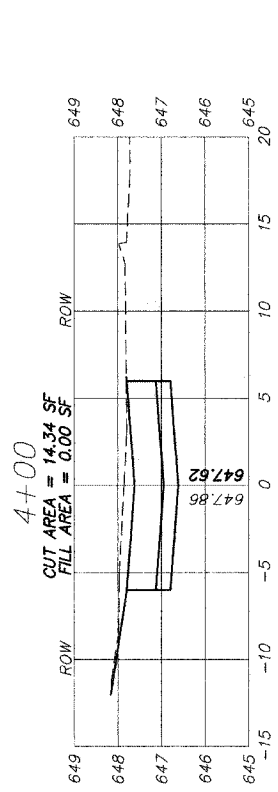


F.A. DIST.	SECTION	COUNTY	TOTAL SHEETS	SHEET NO.
05-00194-00-RP		COOK	58	28
STA.		TO STA.		
FED. ROAD DIST. NO.		ILLINOIS	FED. AID PROJECT	

ORIGINAL SURVEY	BY	DATE
NO.		
SURVEYED SURVEY		
NOTE BOOK		
AREAS CHECKED		

FINAL SURVEY	BY	DATE
NO.		
SURVEYED SURVEY		
NOTE BOOK		
AREAS CHECKED		

PLOT DATE = 2/13/2006 3:06:57 PM  
 FILE NAME = \\ENGINEERING\LAND PROJECTS\2005\050330-13\050330-13 ALLEY.DWG  
 PLOT SCALE = 1" = 10'  
 USER NAME = J0000LES



REVISIONS	
NAME	DATE

ILLINOIS DEPARTMENT OF TRANSPORTATION  
 CITY OF DES PLAINES - ALLEY IMPROVEMENTS  
 GOLF - BROADWAY - NORTHWEST HWY ALLEY  
 BROADWAY TO BROADWAY

CROSS SECTIONS

STA 2+00 TO 4+00

SCALE: VERT. 1" = 2'  
 HORIZ. 1" = 10'

DATE 2-17-06

DRAWN BY BLS  
 CHECKED BY AJD