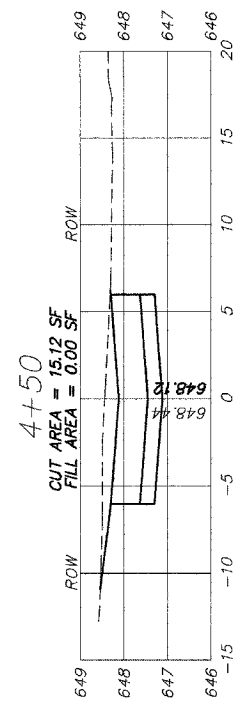
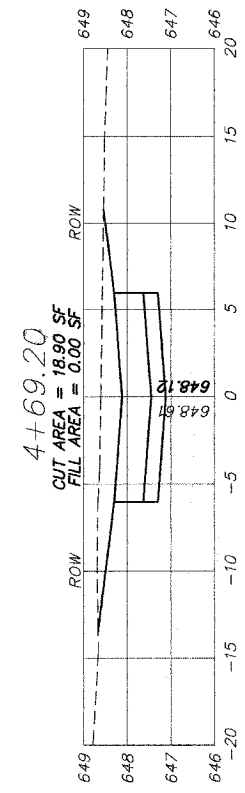
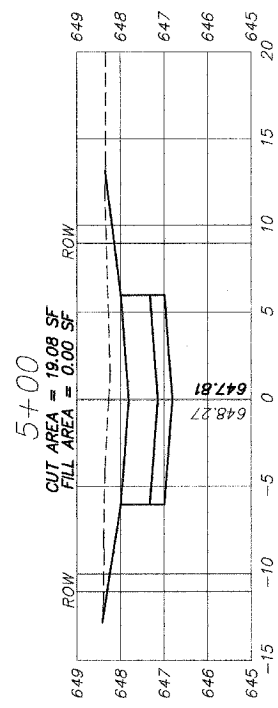
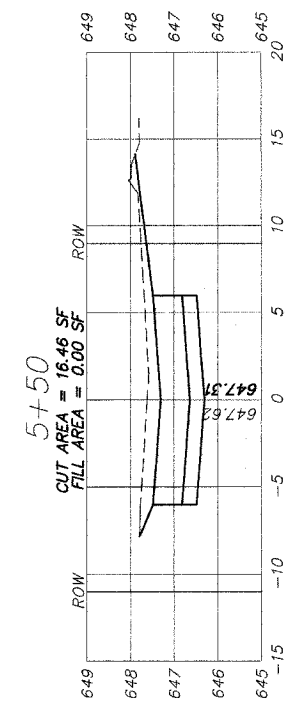
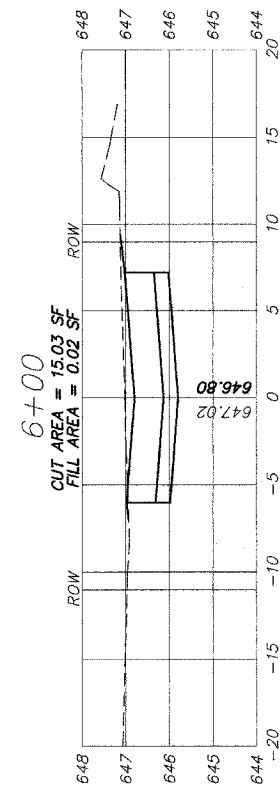
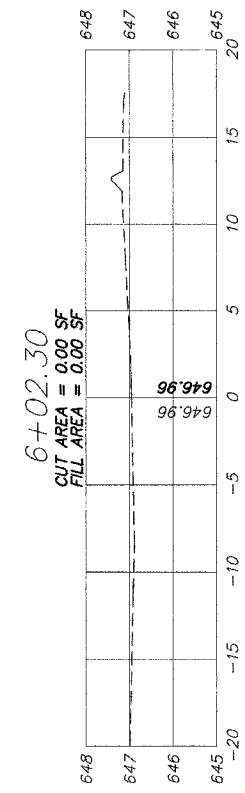
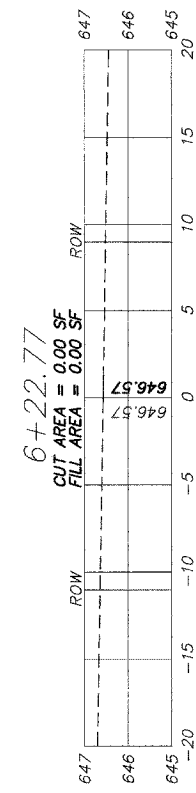


F.A. SITE	SECTION	COUNTY	TOTAL SHEETS	SHEET NO.
	05-00194-00-RP	COOK	58	29
STA.		TO STA.		
FED. ROAD DIST. NO. _		ILLINOIS	FED. AID PROJECT	

ORIGINAL SURVEY	DATE	BY
NO.		
FINAL SURVEY	DATE	BY
NO.		
SURVEYED		
DATE		
BY		
AREAS CHECKED		

ORIGINAL SURVEY	DATE	BY
NO.		
FINAL SURVEY	DATE	BY
NO.		
SURVEYED		
DATE		
BY		
AREAS CHECKED		

PLOT DATE = 2/13/2006 3:05:47 PM
 FILE NAME = \\VALE\ENGINEERING\LAND PROJECTS 2005\030305-13 ALLEY.DWG
 PLOT SCALE = 1" = 10'
 USER NAME = JDUDDLES



REVISIONS	
NAME	DATE

ILLINOIS DEPARTMENT OF TRANSPORTATION
 CITY OF DES PLAINES - ALLEY IMPROVEMENTS
 GOLF - BROADWAY - NORTHWEST HWY ALLEY
 BROADWAY TO BROADWAY

CROSS SECTIONS
 STA 4+50 TO 6+22.77

SCALE: VERT. 1" = 2'
 HORIZ. 1" = 10'
 DATE 2-17-06

DRAWN BY BLS
 CHECKED BY AJD