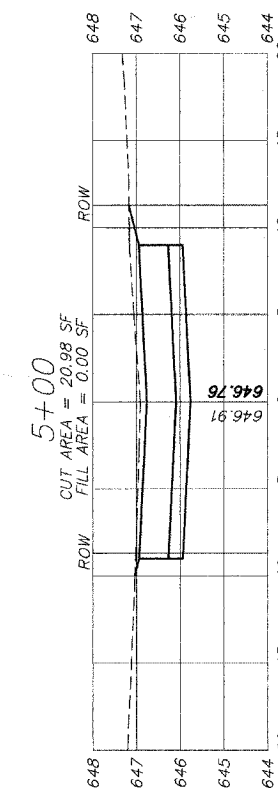
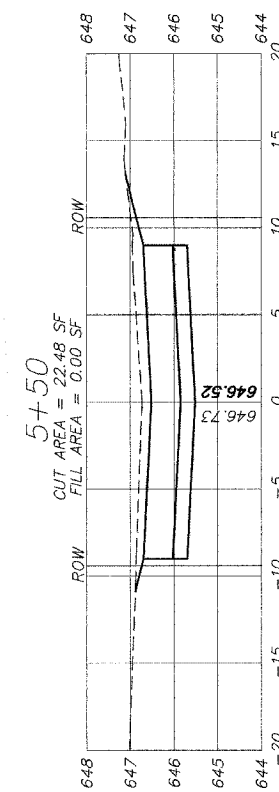
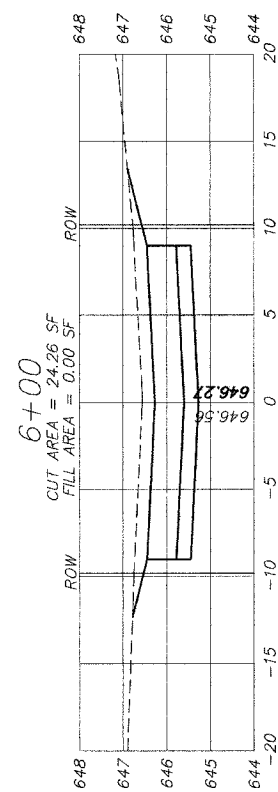
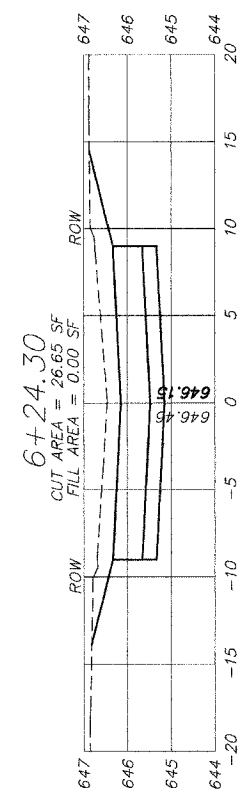
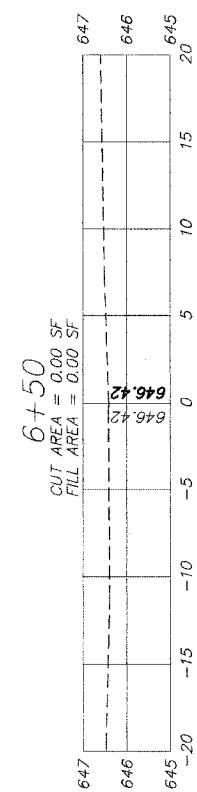


F.A. RT#	SECTION	COUNTY	TOTAL SHEETS	SHEET NO.
05-00784-00-RP		COOK	58	31
STA.		TO STA.		
FED. ROAD DIST. NO.		ILLINOIS	FED. AID PROJECT	

ORIGINAL SURVEY NOTE BOOK NO.	BY	DATE
FINAL SURVEY NOTE BOOK NO.	BY	DATE

ORIGINAL SURVEY NOTE BOOK NO.	BY	DATE
FINAL SURVEY NOTE BOOK NO.	BY	DATE

PLOT DATE = 2/13/2008 3:08:57 PM
 FILE NAME = H:\ENGINEERING\LAND PROJECTS 2006\05\03\06-8 ALLEY.DWG
 PLOT SCALE = 1" = 10'
 USER NAME = JDOODLES



REVISIONS	
NAME	DATE

ILLINOIS DEPARTMENT OF TRANSPORTATION
 CITY OF DES PLAINES - ALLEY IMPROVEMENTS
 BROADWAY - SEVENTH ALLEY
 YALE TO SEEGERS

CROSS SECTIONS

STA 5+00 TO 6+42

SCALE: VERT. 1" = 2'
 HORIZ. 1" = 10'

DATE 2-17-06

DRAWN BY BLS
 CHECKED BY AJD