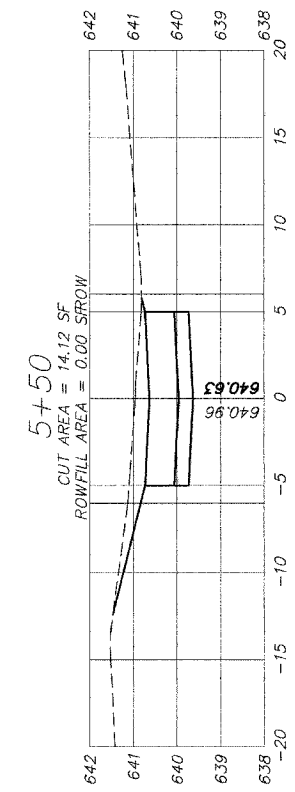
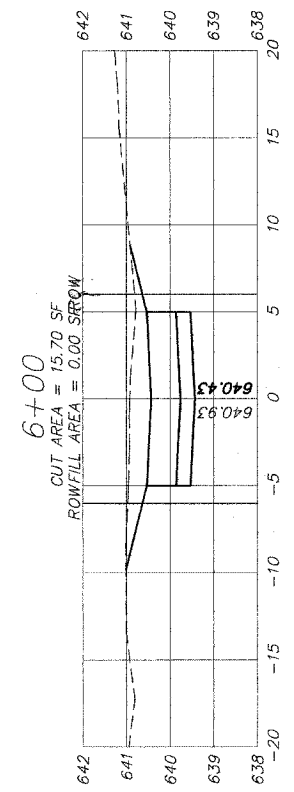
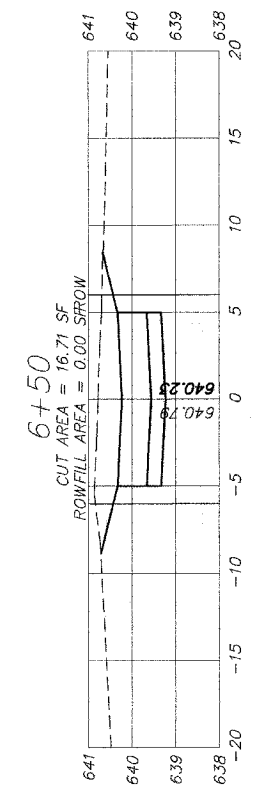
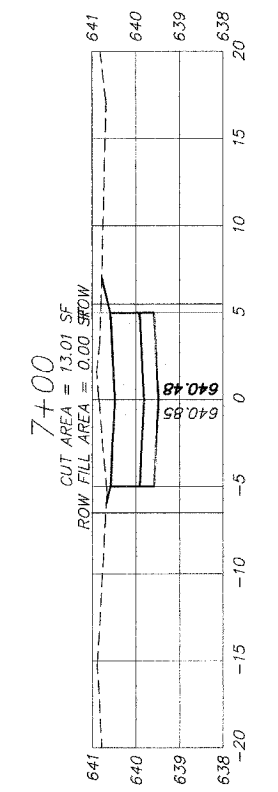
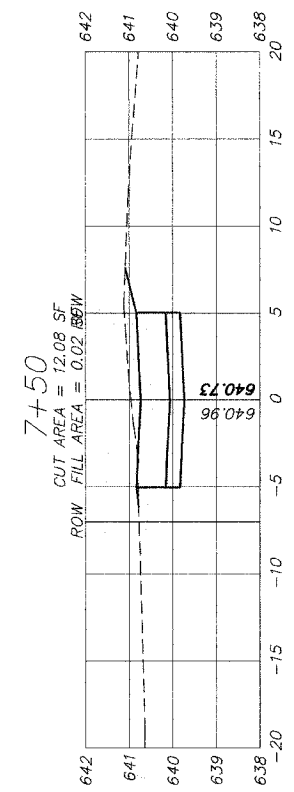
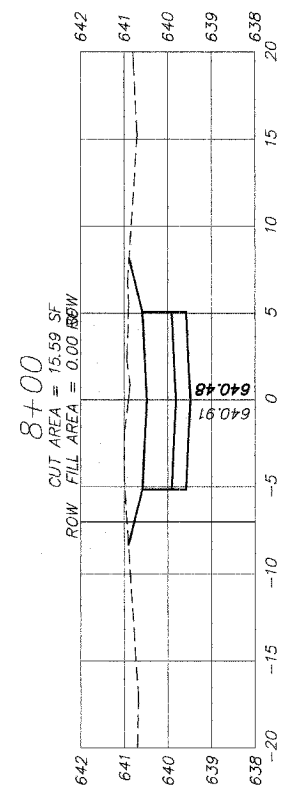
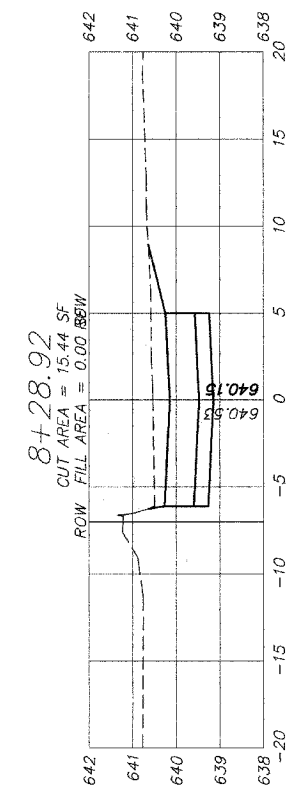
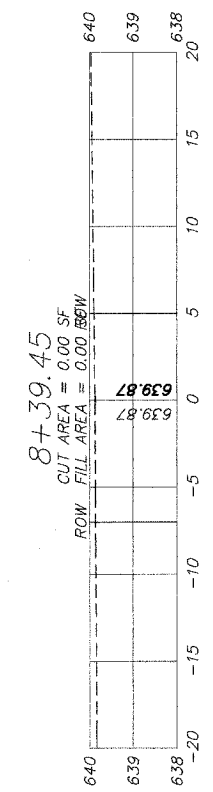


F.A. R.T.E.	SECTION	COUNTY	TOTAL SHEETS	SHEET NO.
	05-00194-00-RP	COOK	58	33
STA.		TO STA.		
FED. ROAD DIST. NO.		ILLINOIS FED. AID PROJECT		

ORIGINAL SURVEY	DATE	BY
NO.		
FINAL SURVEY	DATE	BY
NO.		
NOTE BOOK AREAS CHECKED		

ORIGINAL SURVEY	DATE	BY
NO.		
NOTE BOOK AREAS CHECKED		

PLOT DATE = 2/13/2006 3:00:07 PM
 FILE NAME = V:\ENGINEERING\LAND PROJECTS 2005\8250326-23 ALLEY.DWG
 PLOT SCALE = 1" = 10'
 USER NAME = JDIDDLE



REVISIONS	
NAME	DATE

ILLINOIS DEPARTMENT OF TRANSPORTATION
 CITY OF DES PLAINES - ALLEY IMPROVEMENTS
 PERRY - JEFFERSON ALLEY
 LAUREL TO GRACELAND
 CROSS SECTIONS
 STA 5+50 TO 8+39.45
 SCALE: VERT. 1" = 2'
 HORIZ. 1" = 10'
 DATE 2-17-06
 DRAWN BY BLS
 CHECKED BY AJD