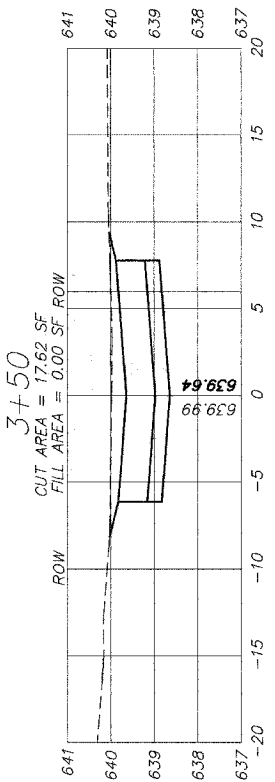
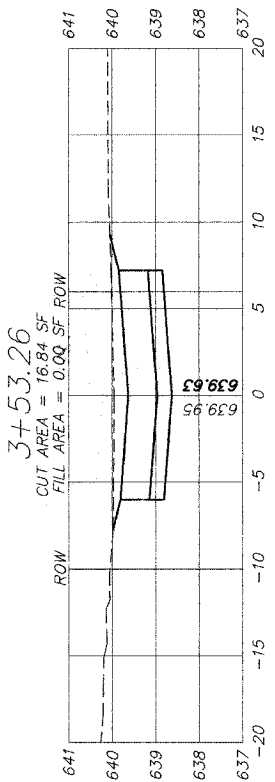
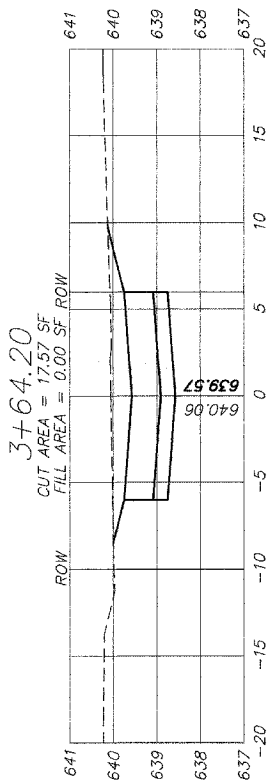
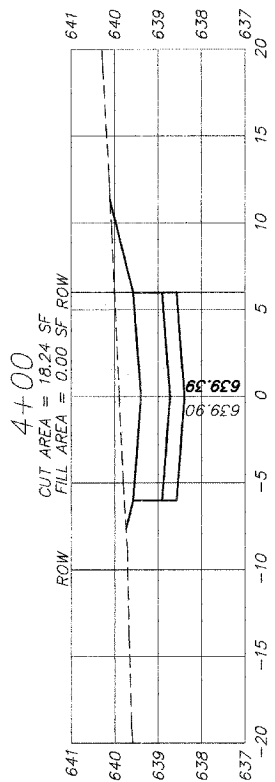
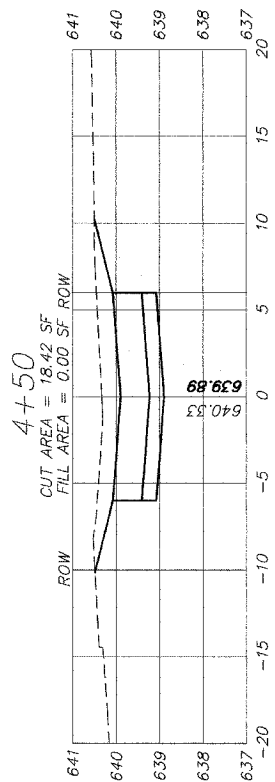
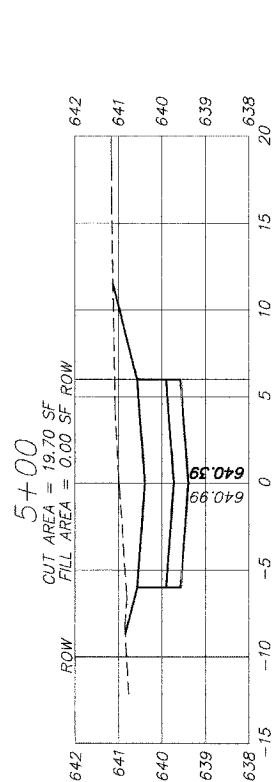
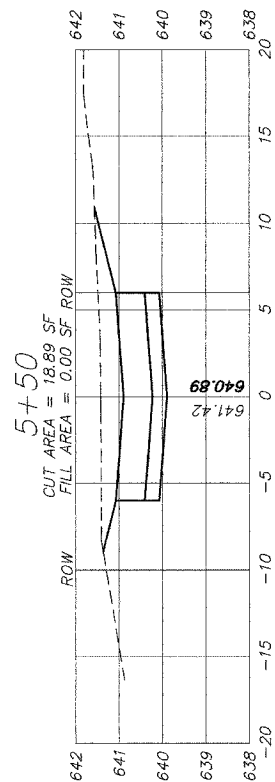
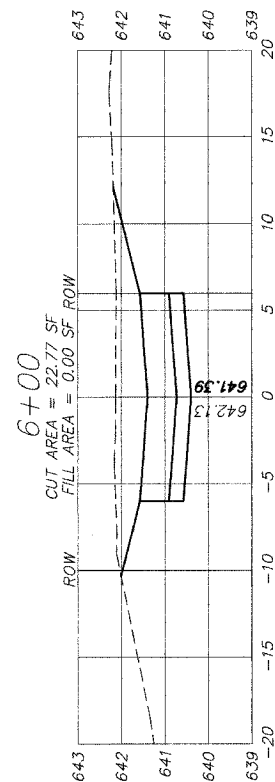


F.A. RTE.	SECTION	COUNTY	TOTAL SHEETS	SHEET NO.
	05-00194-00-RP	COOK	58	35
STA.	TO STA.			
FED. ROAD DIST. NO. ILLINOIS FED. AID PROJECT				

ORIGINAL SURVEY	DATE	BY
NO.		
SURVEYED	DATE	BY
PLOTTED		
NOTE BOOK		
NO.		
AREAS CHECKED		

FINAL SURVEY	DATE	BY
NO.		
SURVEYED	DATE	BY
PLOTTED		
NOTE BOOK		
NO.		
AREAS CHECKED		

PLOT DATE = 2/13/2006 3:18:57 PM
 USER NAME = JORDALES
 PROJECTS 2005\052305-37 ALLE\DWG\052305-37 ALLE.DWG



REVISIONS	
NAME	DATE

ILLINOIS DEPARTMENT OF TRANSPORTATION
 CITY OF DES PLAINES - ALLEY IMPROVEMENTS
 ASHLAND - OAKWOOD ALLEY
 CENTER TO OAKWOOD

CROSS SECTIONS
 STA 3+50 TO 6+00

SCALE: VERT. 1" = 2'
 HORIZ. 1" = 10'
 DATE: 2-17-06

DRAWN BY: BLS
 CHECKED BY: A/d