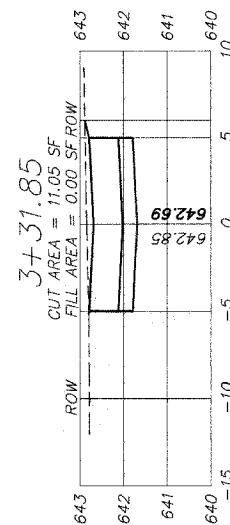

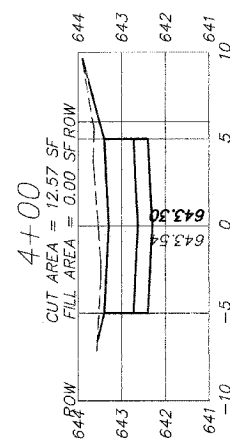
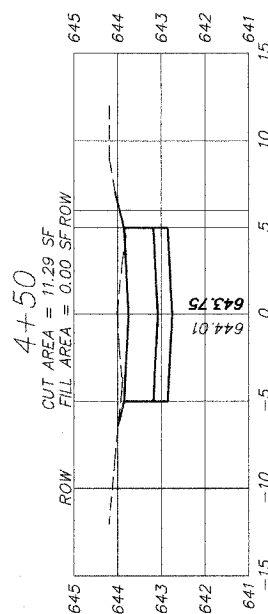
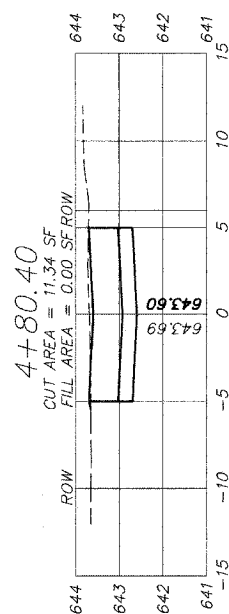
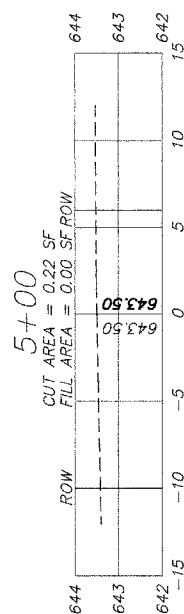


F.A. R.T.E.	SECTION	COUNTY	TOTAL SHEETS	SHEET NO.
	05-00194-00-RP	COOK	58	38
STA.		TO STA.		
FED. ROAD DIST. NO.		ILLINOIS	FED. AID PROJECT	

ORIGINAL SURVEY NOTE BOOK NO.	DATE
FINAL SURVEY NOTE BOOK NO.	DATE

ORIGINAL SURVEY NOTE BOOK NO.	DATE
FINAL SURVEY NOTE BOOK NO.	DATE

PLOT DATE = 2/13/2006 3:04:57 PM  
 FILE NAME = H:\ENGINEERING\LAND PROJECTS 2005\08\0206-45 ALLEY\DWG\060306-45 ALLEY.DWG  
 PLOT SCALE = 1" = 10'  
 USER NAME = JDUMBLE



REVISIONS	NAME	DATE

ILLINOIS DEPARTMENT OF TRANSPORTATION  
 CITY OF DES PLAINES - ALLEY IMPROVEMENTS  
 WALNUT - HENRY ALLEY  
 CENTER TO END

CROSS SECTIONS

STA 3+31.85 TO 5+00

SCALE: VERT. 1" = 2'  
 HORIZ. 1" = 10'

DATE 2-17-06

DRAWN BY BLS  
 CHECKED BY AJD