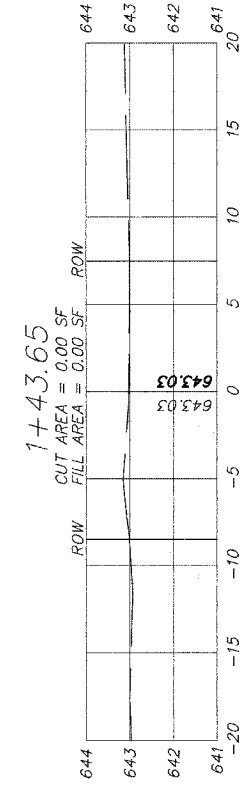
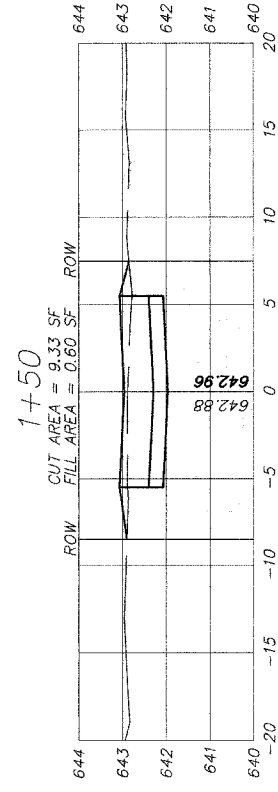
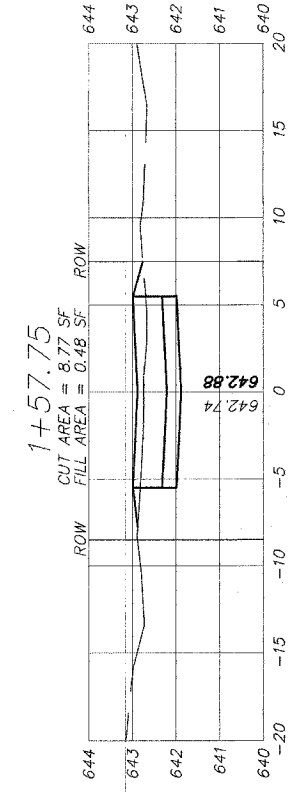
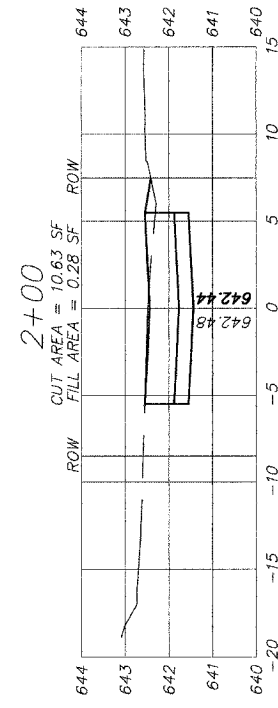
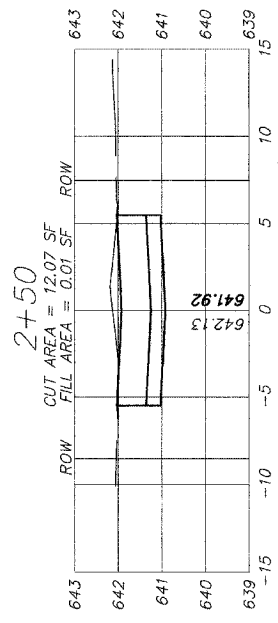
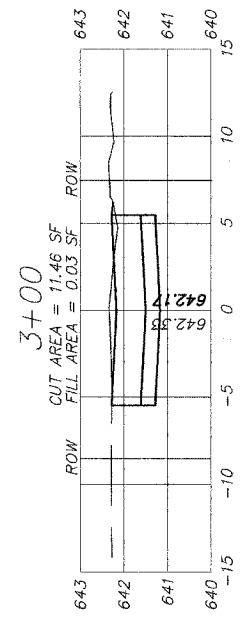
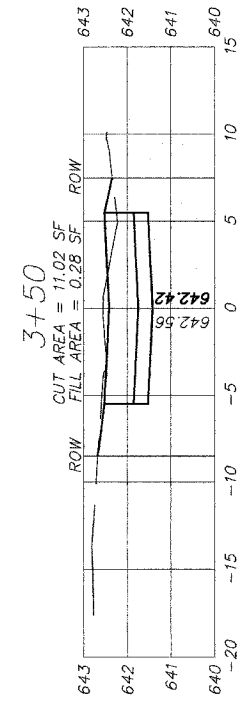
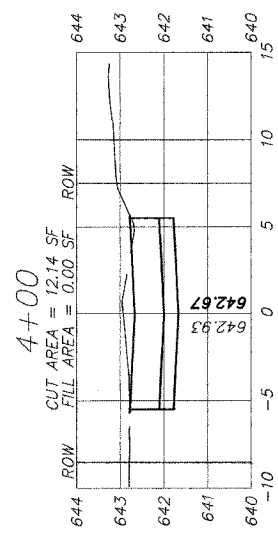


F.A. R.T.E.	SECTION	COUNTY	TOTAL SHEETS	SHEET NO.
05-00194-00-RP		COOK	58	39
STA.		TO STA.		
FED. ROAD DIST. NO. _		ILLINOIS	FED. AID PROJECT	

ORIGINAL SURVEY NO.	DATE	BY
FINAL SURVEY NO.	DATE	BY
SURVEYED AREAS CHECKED		
SURVEYED AREAS		
NOTE BOOK		
TEMPLATE		
AREAS CHECKED		

ORIGINAL SURVEY NO.	DATE	BY
FINAL SURVEY NO.	DATE	BY
SURVEYED AREAS CHECKED		
SURVEYED AREAS		
NOTE BOOK		
TEMPLATE		
AREAS CHECKED		

PLOT DATE = 2/13/2006 9:05:57 PM
 FILE NAME = N:\ENGINEERING\LAND PROJECTS 2005\040305-45 ALLEY\DWG\040305-45 ALLEY.DWG
 PLOT SCALE = 1" = 10'
 USER NAME = JDMILLES



REVISIONS	
NAME	DATE

ILLINOIS DEPARTMENT OF TRANSPORTATION
 CITY OF DES PLAINES - ALLEY IMPROVEMENTS
 HENRY - CAMPBELL ALLEY
 CN RR TO CENTER
 CROSS SECTIONS
 STA 1+43.65 TO 4+00
 SCALE: VERT. 1" = 2'
 HORIZ. 1" = 10'
 DATE 2-17-06
 DRAWN BY BLS
 CHECKED BY AJD