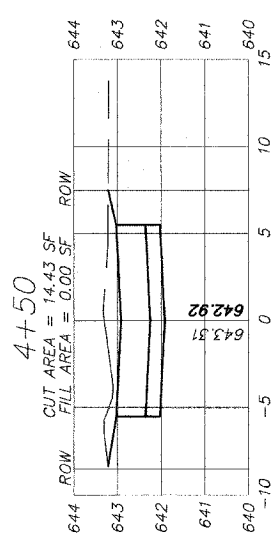
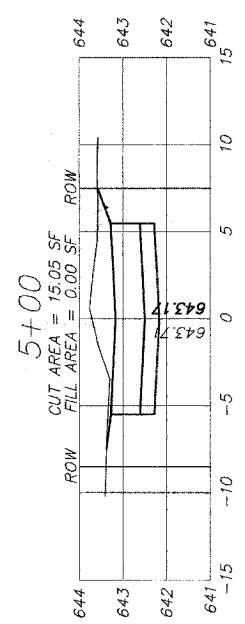
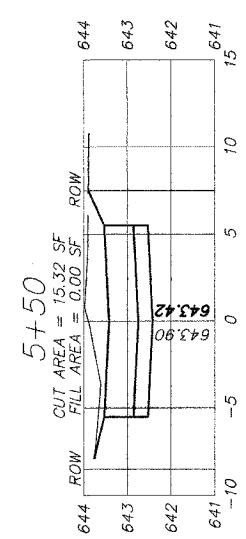
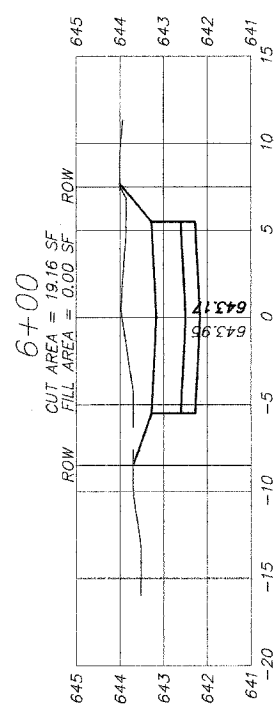
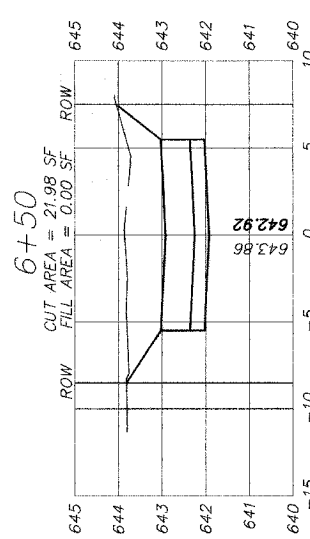
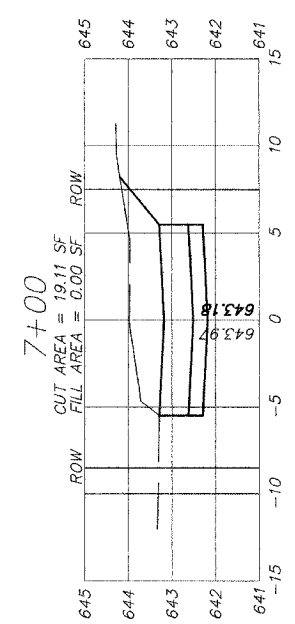
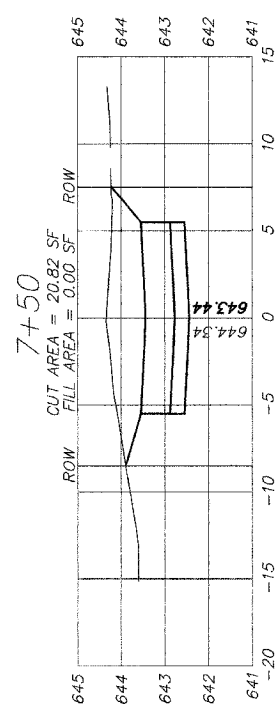


F.A. RTE.	SECTION	COUNTY	TOTAL SHEETS	SHEET NO.
05-00194-00-RP		COOK	58	40
STA.		TO STA.		
FED. ROAD DIST. NO.		ILLINOIS FED. AID PROJECT		

ORIGINAL SURVEY NOTE BOOK NO.	DATE	BY
FINAL SURVEY NOTE BOOK NO.	DATE	BY

ORIGINAL SURVEY NOTE BOOK NO.	DATE	BY
FINAL SURVEY NOTE BOOK NO.	DATE	BY

PLOT DATE = 2/13/2006 3:08:57 PM
 FILE NAME = H:\ENGINEERING\LAND PROJECTS 2286\BNSLR06-19 ALLEY\UNGS\BNSLR06-19 ALLEY.DWG
 PLOT SCALE = 1" = 20'
 USER NAME = JDODDLES



REVISIONS	
NAME	DATE

ILLINOIS DEPARTMENT OF TRANSPORTATION
 CITY OF DES PLAINES - ALLEY IMPROVEMENTS
 HENRY - CAMPBELL ALLEY
 CN RR TO CENTER

CROSS SECTIONS
 STA 4+50 TO 7+50

SCALE: VERT. 1" = 2'
 HORIZ. 1" = 10'
 DATE 2-17-06

DRAWN BY BLS
 CHECKED BY AJD