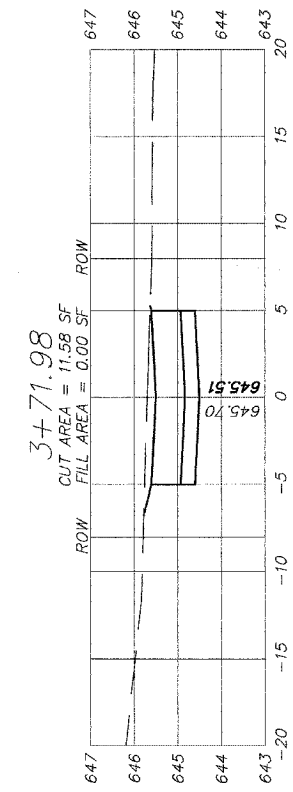
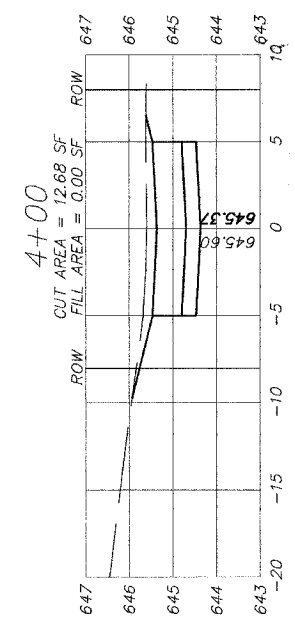
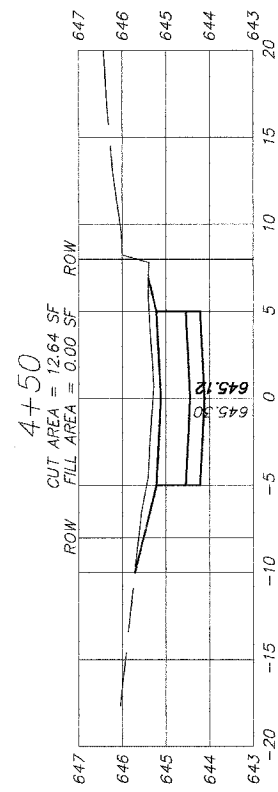
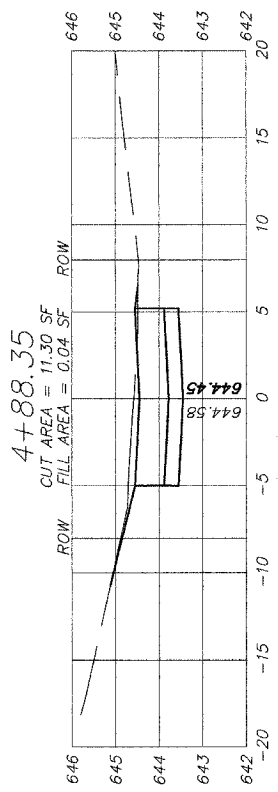
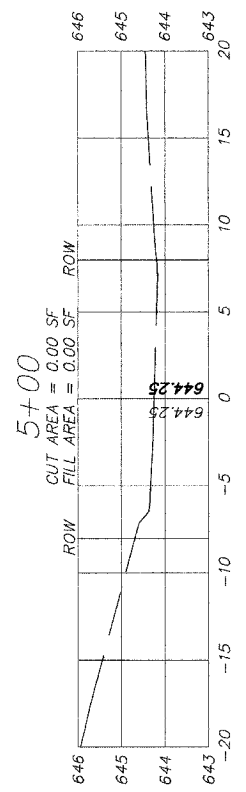


F.A. RTE.	SECTION	COUNTY	TOTAL SHEETS	SHEET NO.
	05-00194-00-RP	COOK	58	42
STA.		TO STA.		
FED. ROAD DIST. NO. -		ILLINOIS	FED. AID PROJECT	

ORIGINAL SURVEY NO.	BY	DATE
FINAL SURVEY NO.	BY	DATE
NOTE BOOK NO.		
AREAS CHECKED		

ORIGINAL SURVEY NO.	BY	DATE
FINAL SURVEY NO.	BY	DATE
NOTE BOOK NO.		
AREAS CHECKED		

PLOT DATE = 2/17/2006 3:06:57 PM
 FILE NAME = V:\ENGINEERING\AND PROJECTS 2005\050303-05\050303-05 ALLEY.DWG
 PLOT SCALE = 1" = 40'
 USER NAME = JLUDDLES



REVISIONS	
NAME	DATE

ILLINOIS DEPARTMENT OF TRANSPORTATION
 CITY OF DES PLAINES - ALLEY IMPROVEMENTS
 CN RR - CENTER ALLEY
 CAMPBELL TO END

CROSS SECTIONS

STA 3+71.98 TO 5+00

SCALE: VERT. 1" = 2'
 HORIZ. 1" = 10'

DATE 2-17-06

DRAWN BY BLS
 CHECKED BY AJD