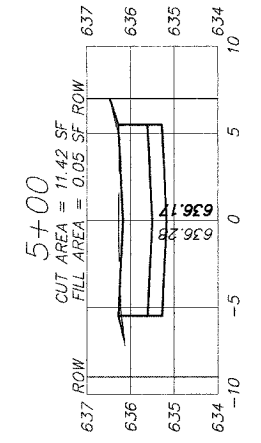
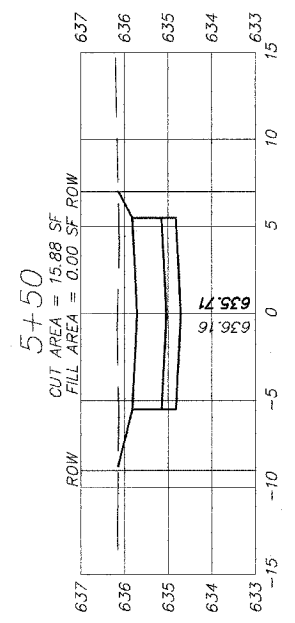
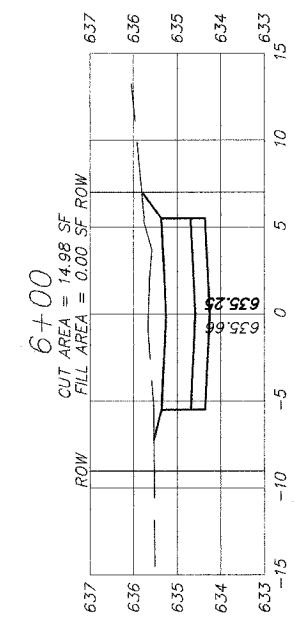
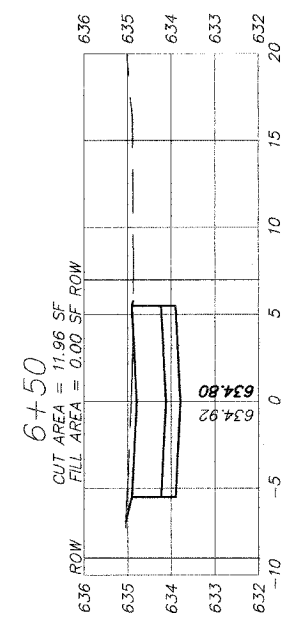
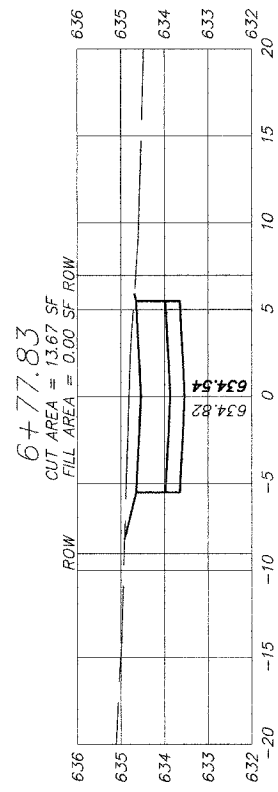
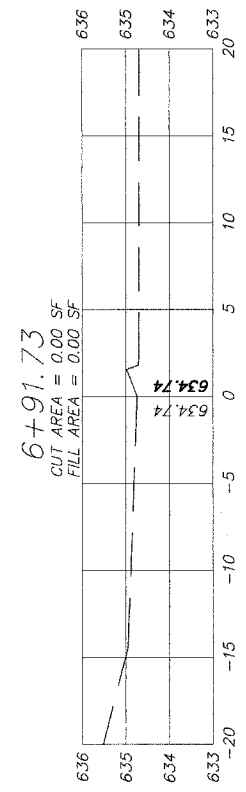


F.A. RTE.	SECTION	COUNTY	TOTAL SHEETS	SHEET NO.
	05-00194-00-PP	COOK	58	45
STA.		TO STA.		
FED. ROAD DIST. NO. ILLINOIS		FED. AID PROJECT		

ORIGINAL SURVEY NOTE BOOK NO.	BY	DATE
FINAL SURVEY NOTE BOOK NO.	BY	DATE

SURVEYED AREAS	TEMPLATES	AREAS CHECKED

PLOT DATE = 2/13/2006 3:06:27 PM  
 FILE NAME = V:\ENGINEERING\LAND PROJECTS 2005\050305-52 ALLEY\DWG\050305-52 ALLEY.DWG  
 PLOT SCALE = 1" = 40'  
 USER NAME = JUDGLES



REVISIONS	
NAME	DATE

ILLINOIS DEPARTMENT OF TRANSPORTATION  
 CITY OF DES PLAINES - ALLEY IMPROVEMENTS  
 WHITE - LINDEN ALLEY  
 RIVERVIEW TO ALLEY

CROSS SECTIONS

STA 5+00 TO 6+88.83

SCALE: VERT. 1" = 2'  
 HORIZ. 1" = 10'

DATE 2-17-06

DRAWN BY BLS  
 CHECKED BY AJD