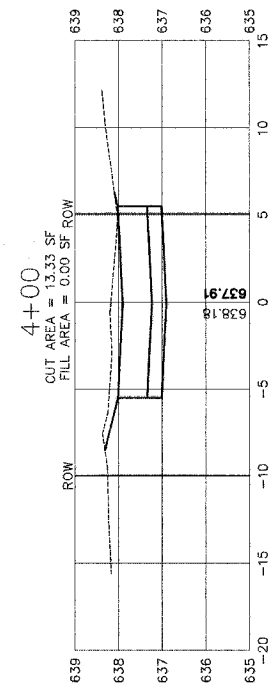
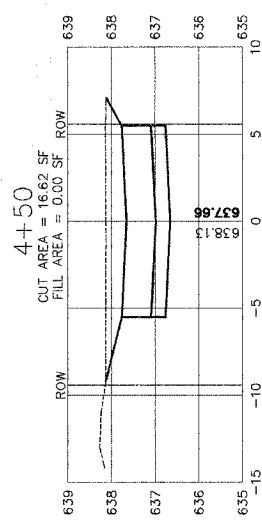
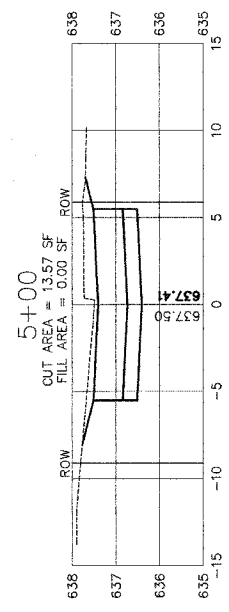
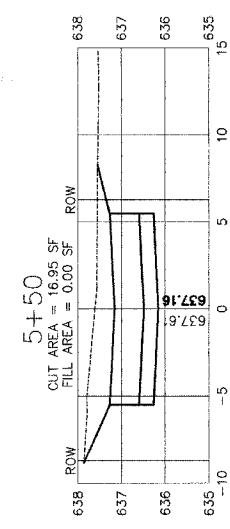
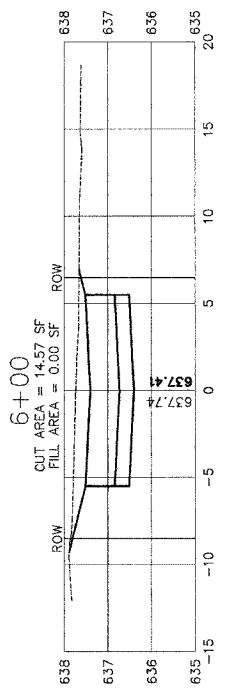
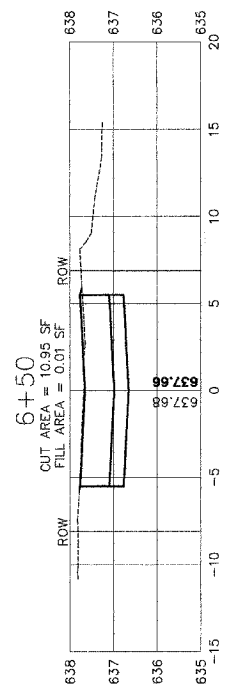
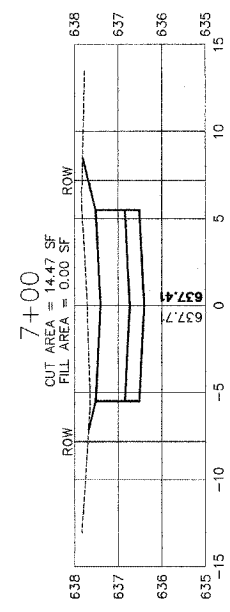
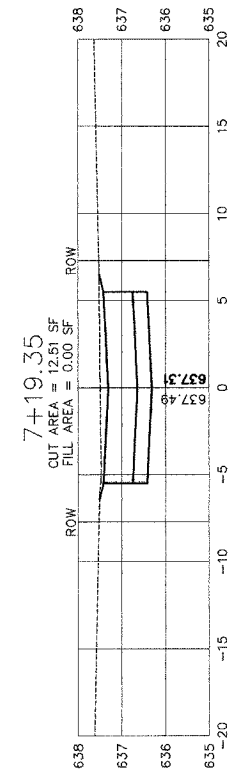
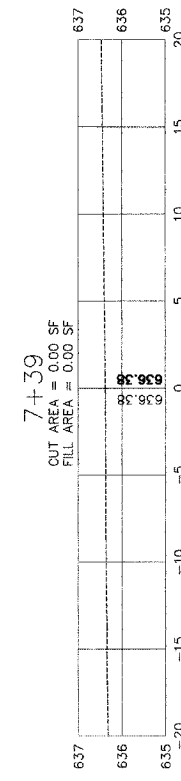


F.A. RITE	SECTION	COUNTY	TOTAL SHEETS	SHEET NO.
	05-20194-00-RP	COOK	58	49
STA.		TO STA.		
FED. ROAD DIST. NO.		ILLINOIS FED. AID PROJECT		

ORIGINAL SURVEY	NO. _____	DATE _____
BY _____		
FINAL SURVEY	NO. _____	DATE _____
BY _____		
NOTE BOOK	NO. _____	
AREAS CHECKED		

ORIGINAL SURVEY	NO. _____	DATE _____
BY _____		
FINAL SURVEY	NO. _____	DATE _____
BY _____		
NOTE BOOK	NO. _____	
AREAS CHECKED		

PLOT DATE = 2/13/2006 3:08:57 PM
 FILE NAME = N:\ENGINEERING\LAND PROJECTS 2006\060305-01-97 ALLEY\DWG\060305-01-97 ALLEY.DWG
 PLOT SCALE = 1" = 80'
 USER NAME = JDD/LES



REVISIONS	
NAME	DATE

ILLINOIS DEPARTMENT OF TRANSPORTATION
 CITY OF DES PLAINES - ALLEY IMPROVEMENTS
 CORA - WHITE ALLEY
 EVERETT TO RIVERVIEW

CROSS SECTIONS
 STA 4+00 TO 7+39

SCALE: VERT. 1" = 2'
 HORIZ. 1" = 10'
 DATE 2-17-06

DRAWN BY BLS
 CHECKED BY AJD