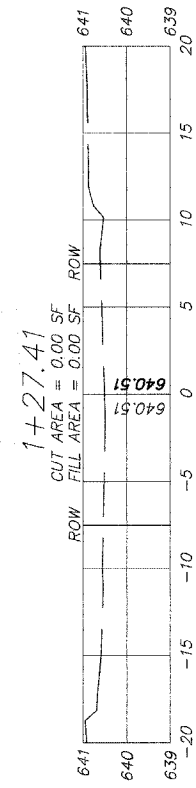
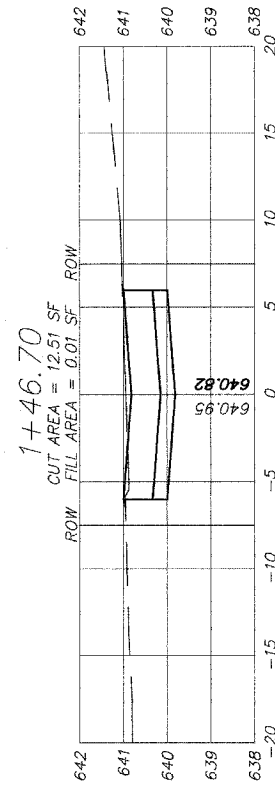
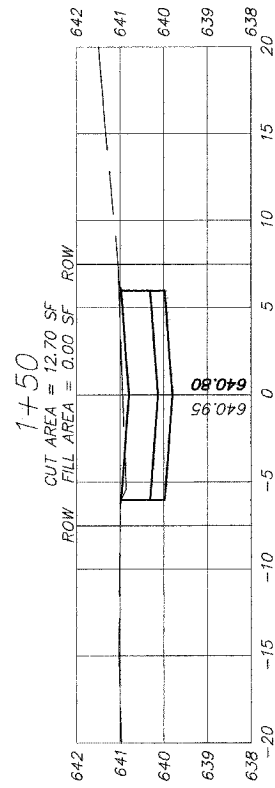
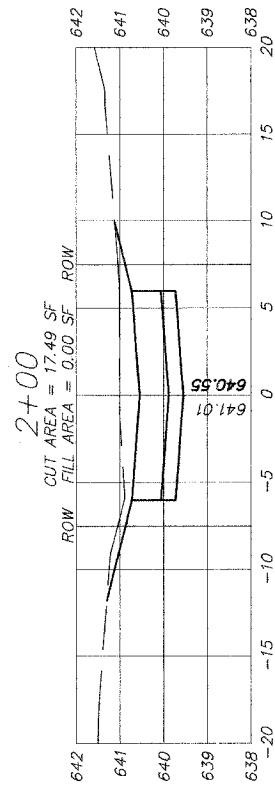
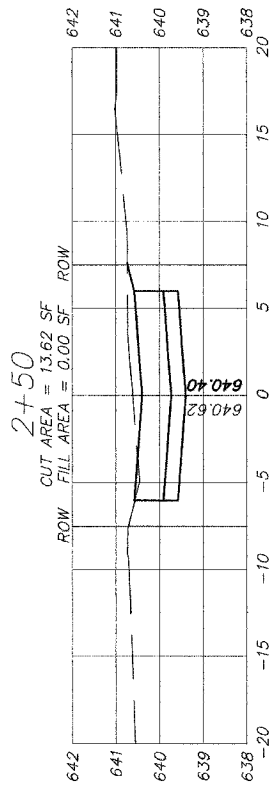
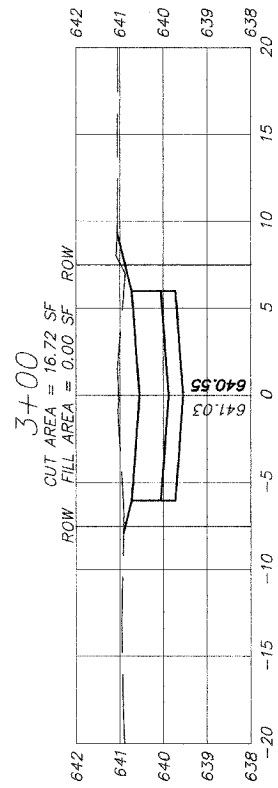


F.A. R.T.E.	SECTION	COUNTY	TOTAL SHEETS	SHEET NO.
05-00194-00-RP		COOK	58	50
STA.		TO STA.		
FED. ROAD DIST. NO.		ILLINOIS FED. AID PROJECT		

ORIGINAL SURVEY NOTE BOOK NO.	BY	DATE
FINAL SURVEY NOTE BOOK NO.	BY	DATE

ORIGINAL SURVEY NOTE BOOK NO.	BY	DATE
FINAL SURVEY NOTE BOOK NO.	BY	DATE

PLOT DATE = 2/17/2006 9:58:57 PM
 FILE NAME = H:\ENGINEERING\LAND PROJECTS 2006\050305-102 ALLEY.DWG\050305-102 ALLEY.DWG
 PLOT SCALE = 1" = 10'
 USER NAME = JDODDLES



REVISIONS	NAME	DATE

ILLINOIS DEPARTMENT OF TRANSPORTATION
 CITY OF DES PLAINES - ALLEY IMPROVEMENTS
 CIRCLE - ILLINOIS ALLEY
 CIRCLE TO CIRCLE
 CROSS SECTIONS (EAST SEGMENT)
 STA 1+27.41 TO 3+00
 SCALE: VERT. 1" = 2'
 HORIZ. 1" = 10'
 DATE 2-17-06
 DRAWN BY ###
 CHECKED BY AJD