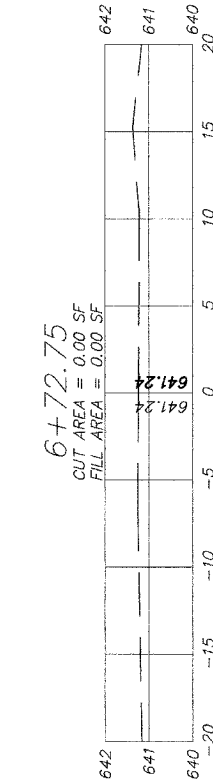
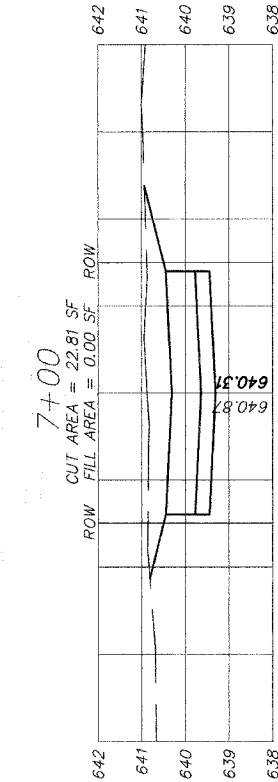
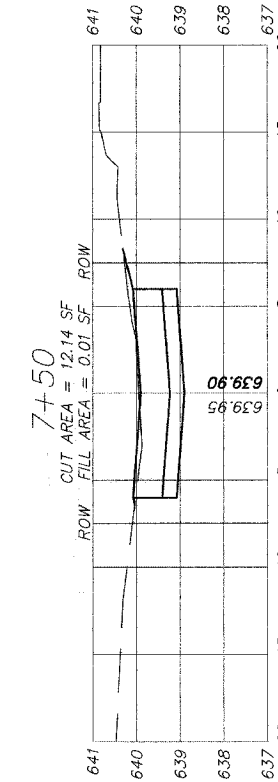
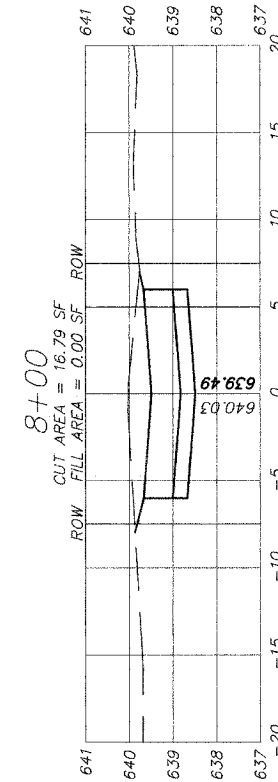
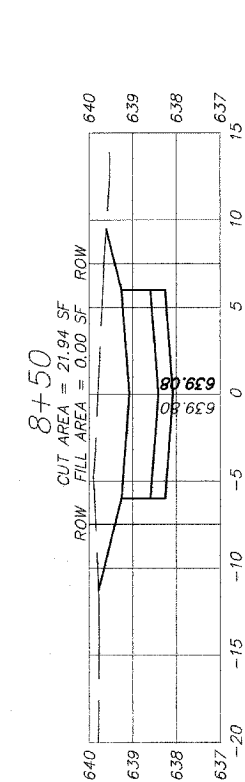
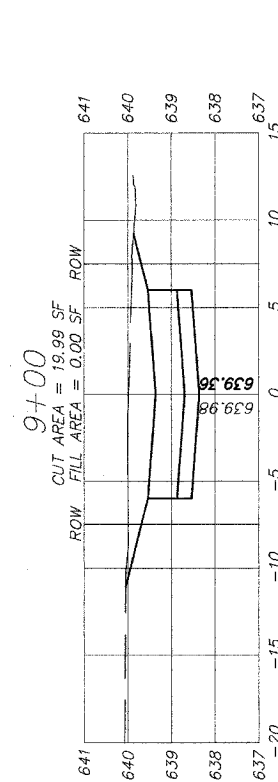
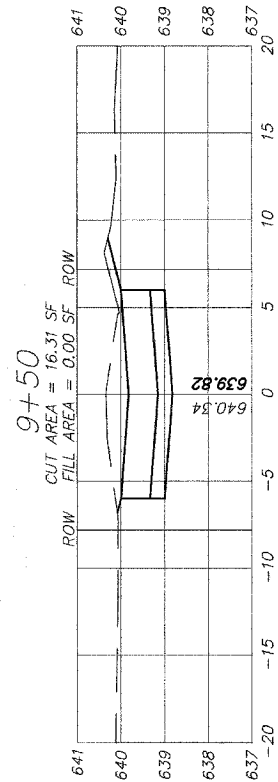
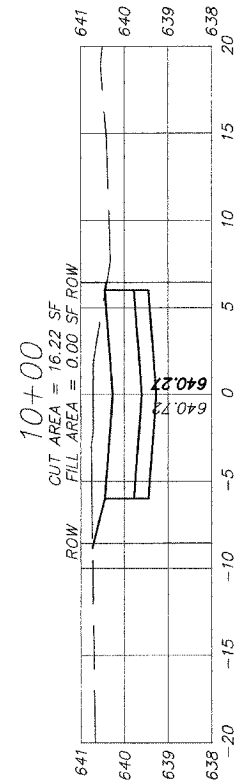
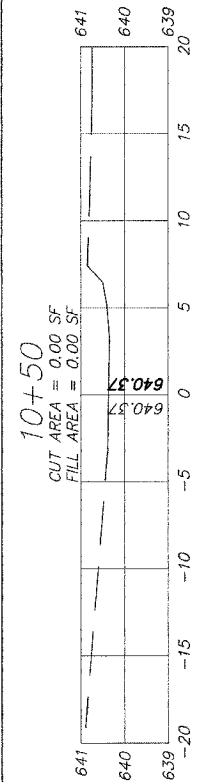


F.A. RTE.	SECTION	COUNTY	TOTAL SHEETS	SHEET NO.
05-00194-00-RP	COOK		58	52
STA.		TO STA.		
FED. ROAD DIST. NO.		ILLINOIS FED. AID PROJECT		

ORIGINAL SURVEY NOTE BOOK NO.	DATE	BY
FINAL SURVEY NOTE BOOK NO.	DATE	BY
SURVEYED AREAS CHECKED		

PLOT DATE = 2/13/2006 SURVEY PM
 FILE NAME = H:\ENGINEERING\LAND PROJECTS 2005\050309-102 ALLEY\DWG\050309-102 ALLEY.DWG
 PLOT SCALE = 1" = 10'
 USER NAME = JGD/LES



REVISIONS	NAME	DATE

ILLINOIS DEPARTMENT OF TRANSPORTATION
 CITY OF DES PLAINES - ALLEY IMPROVEMENTS
 CIRCLE - ILLINOIS ALLEY
 CIRCLE TO CIRCLE
 CROSS SECTIONS (NORTH SEGMENT)
 STA 6+93 TO 10+49.09
 SCALE: VERT. 1" = 2'
 HORIZ. 1" = 10'
 DATE 2-17-06
 DRAWN BY ###
 CHECKED BY AJD