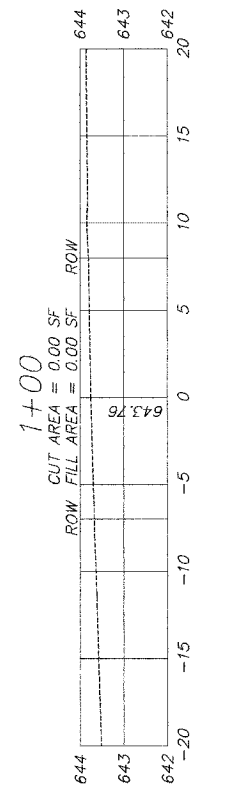
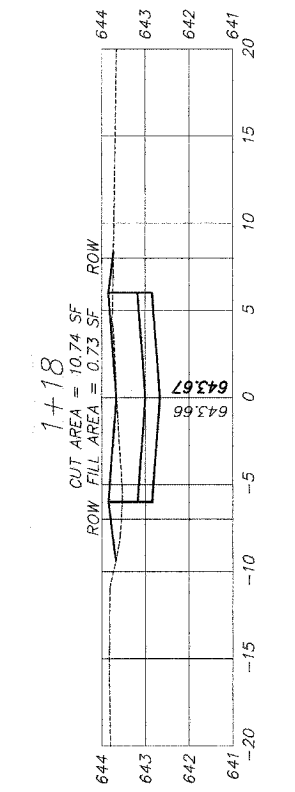
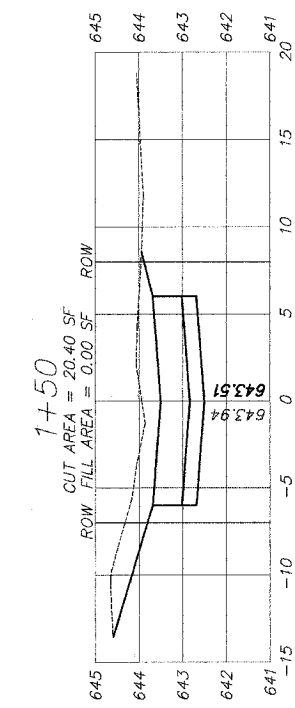
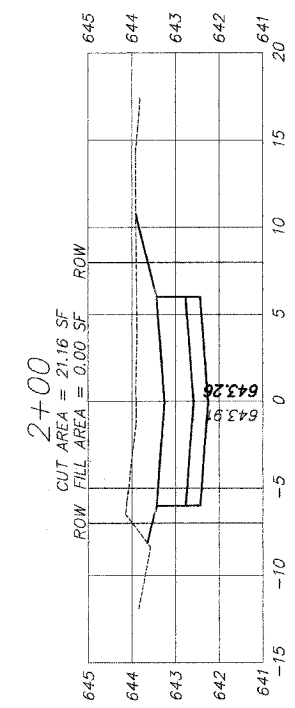
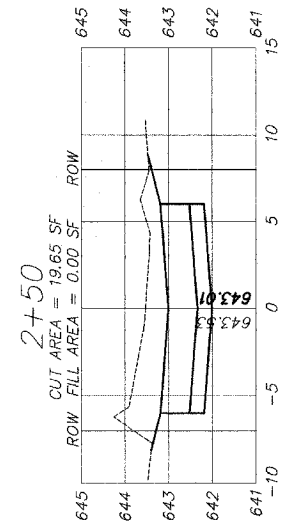
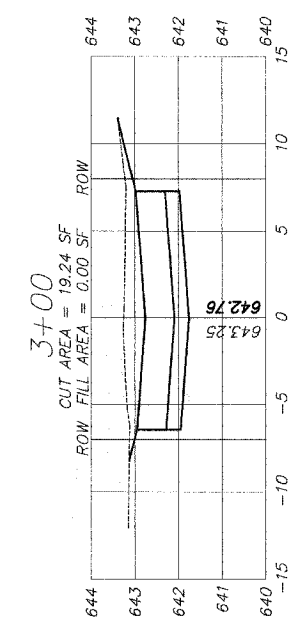
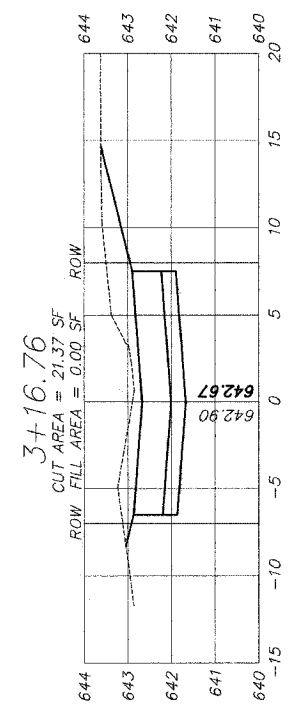


F.A. RT#	SECTION	COUNTY	TOTAL SHEETS	SHEET NO.
	05-00194-00-RP	COOK	58	53
STA.		TO STA.		
FED. ROAD DIST. NO.		ILLINOIS FED. AID PROJECT		

ORIGINAL SURVEY	DATE	BY
NO. _____	_____	_____
FINAL SURVEY	DATE	BY
NO. _____	_____	_____

SURVEYED	DATE	BY
NO. _____	_____	_____
TEMPLATE	DATE	BY
NO. _____	_____	_____

PLOT DATE = 2/13/2006 9:45:57 PM
 FILE NAME = Y:\ENGINEERING\LAND PROJECTS 2006\090300-183 ALLEY\DWG\090300-183 ALL EY.DWG
 PLOT SCALE = 1" = 10'
 USER NAME = JUDIBLES



REVISIONS	NAME	DATE

ILLINOIS DEPARTMENT OF TRANSPORTATION
 CITY OF DES PLAINES - ALLEY IMPROVEMENTS
 DEANE - ILLINOIS ALLEY
 DEANE TO HOWARD

CROSS SECTIONS (EAST SEGMENT)

STA 1+00 TO 3+23.68

SCALE: VERT. 1" = 2'
 HORIZ. 1" = 10'

DATE 2-17-06
 DRAWN BY BLS
 CHECKED BY AJD