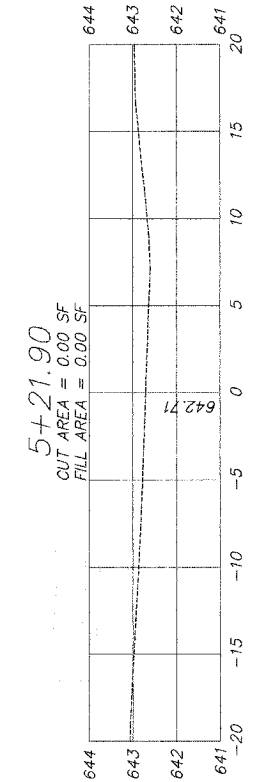
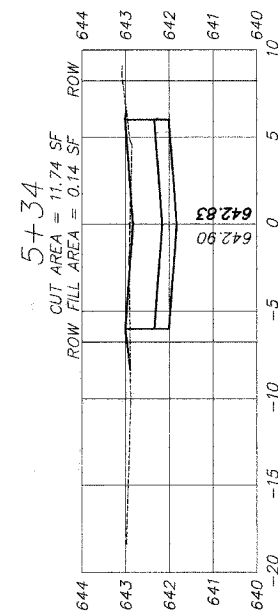
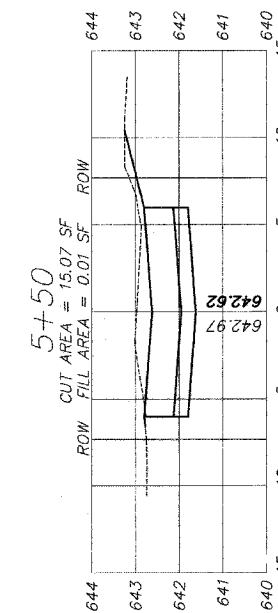
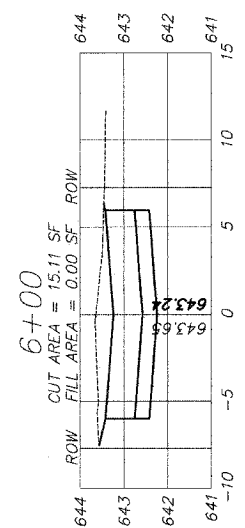
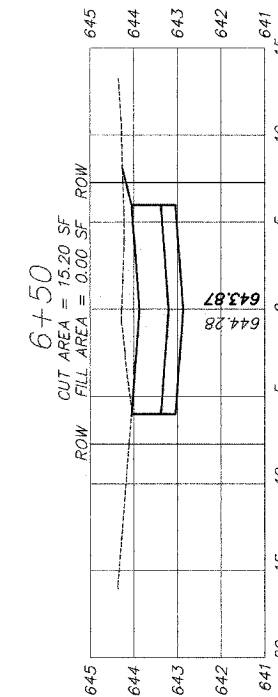
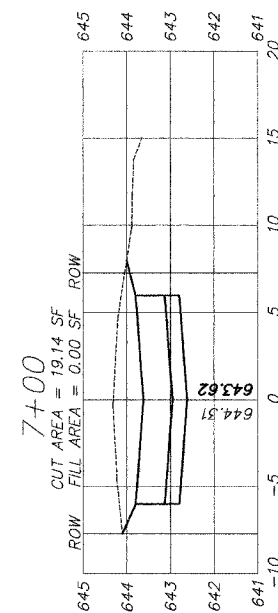
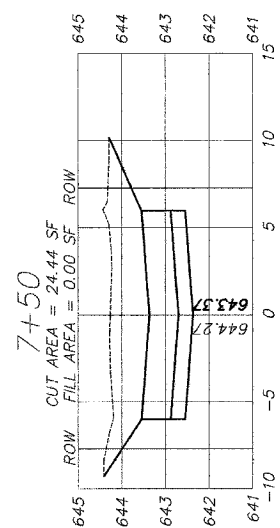


F.A. STATE	SECTION	COUNTY	TOTAL SHEETS	SHEET NO.
	05-00194-00-RP	COOK	58	54
STA.		TO STA.		
FED. ROAD DIST. NO. _		ILLINOIS	FED. AID PROJECT	

ORIGINAL SURVEY NO.	DATE	BY
FINAL SURVEY NO.	DATE	BY
NOTE BOOK NO.	DATE	BY
AREAS CHECKED		

ORIGINAL SURVEY NO.	DATE	BY
FINAL SURVEY NO.	DATE	BY
NOTE BOOK NO.	DATE	BY
AREAS CHECKED		

PLOT DATE : 2/13/2006 3:05:57 PM
 FILE NAME : H:\ENGINEERING\LAND PROJECTS 2006\040305-183 ALLE\DWG\242305-183 ALLE1.DWG
 PLOT SCALE : 1" = 10'
 USER NAME : JCOOLES



REVISIONS	NAME	DATE

ILLINOIS DEPARTMENT OF TRANSPORTATION
 CITY OF DES PLAINES - ALLEY IMPROVEMENTS
 DEANE - ILLINOIS ALLEY
 DEANE TO HOWARD
 CROSS SECTIONS (NORTH SEGMENT)
 STA 5+21.96 TO 7+50
 SCALE: VERT. 1" = 2'
 HORIZ. 1" = 10'
 DATE 2-17-06
 DRAWN BY BLS
 CHECKED BY AJD