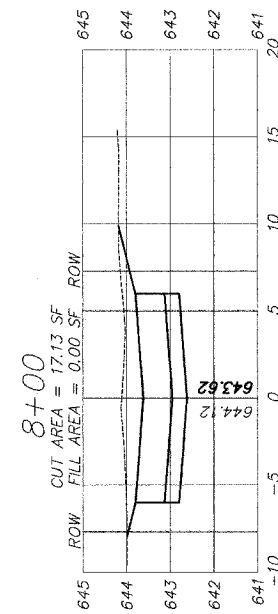
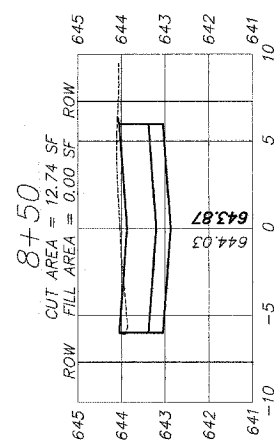
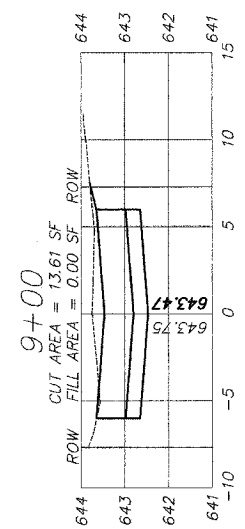
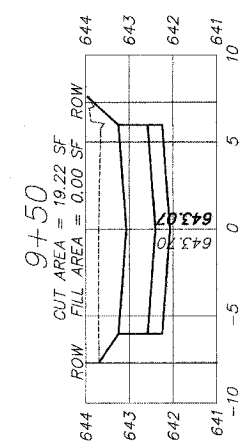
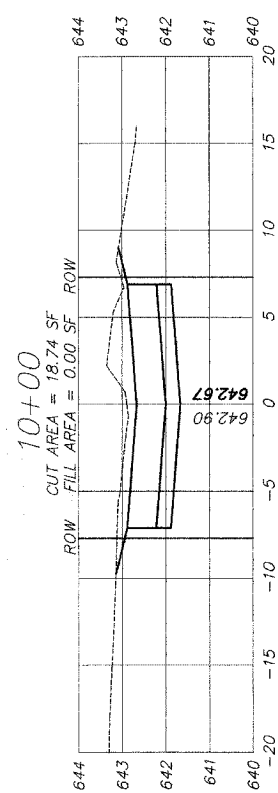


F.A. RTE.	SECTION	COUNTY	TOTAL SHEETS	SHEET NO.
05-00194-00-RP		COOK	58	55
STA.		TO STA.		
FED. ROAD DIST. NO.		ILLINOIS	FED. AID PROJECT	

ORIGINAL SURVEY	BY	DATE
SURVEYED		
NOTE BOOK		
AREAS CHECKED		
NO.		

FINAL SURVEY	BY	DATE
SURVEYED		
NOTE BOOK		
AREAS CHECKED		
NO.		

PLOT DATE = 2/13/2006 3:06:07 PM
 FILE NAME = \\VALENGINEERING\LAND PROJECTS 2006\0503005-103 ALLEY\LINK\0503005-103 ALLEY.DWG
 PLOT SCALE = 1" = 80'
 USER NAME = JOCODLES



REVISIONS	
NAME	DATE

ILLINOIS DEPARTMENT OF TRANSPORTATION
 CITY OF DES PLAINES - ALLEY IMPROVEMENTS
 DEANE - ILLINOIS ALLEY
 DEANE TO HOWARD

CROSS SECTIONS (NORTH SEGMENT)

STA 8+00 TO 10+06.5

SCALE: VERT. 1" = 2'
 HORIZ. 1" = 10'

DATE 2-17-06
 DRAWN BY BLS
 CHECKED BY AJD