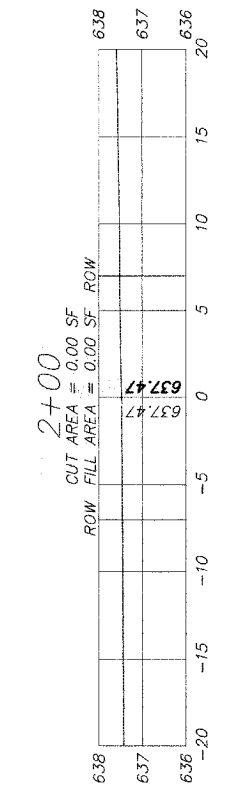
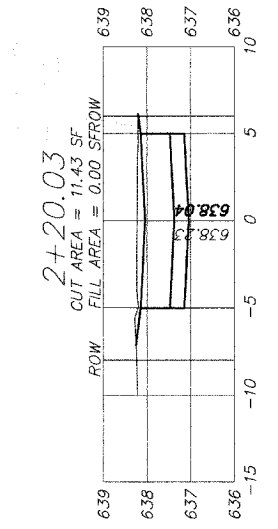
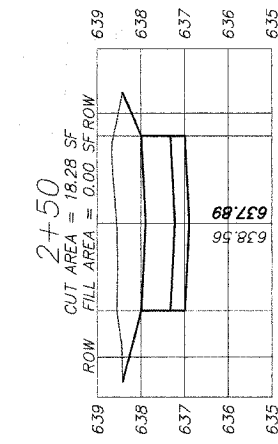
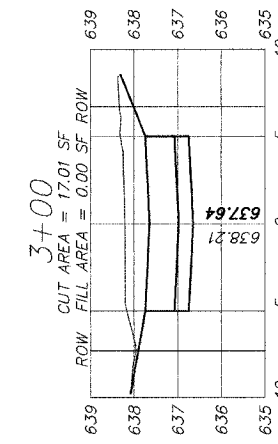
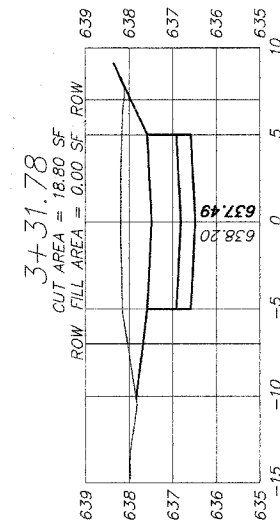
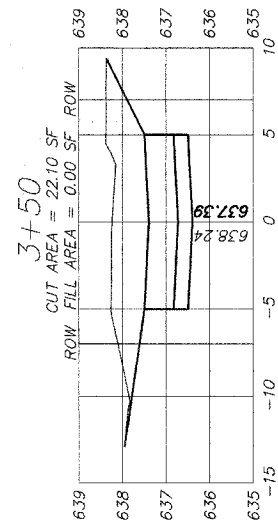


F.A. R.T.E.	SECTION	COUNTY	TOTAL SHEETS	SHEET NO.
	05-00104-00-RP	COOK	58	58
STA.		TO STA.		
FED. ROAD DIST. NO.		ILLINOIS	FED. AID PROJECT	

ORIGINAL SURVEY	BY	DATE
NO.		
FINAL SURVEY	BY	DATE
NO.		
SURVEYED AREAS CHECKED		
NO.		
SURVEYED AREAS CHECKED		
NO.		

ORIGINAL SURVEY	BY	DATE
NO.		
FINAL SURVEY	BY	DATE
NO.		
SURVEYED AREAS CHECKED		
NO.		
SURVEYED AREAS CHECKED		
NO.		

PLOT DATE = 2/13/2006 9:00:57 AM  
 FILE NAME = V:\ENGINEERING\LAND PROJECTS 2005\0503205-04 ALLE\DWG\0503205-04 ALLE1.DWG  
 PLOT SCALE = 1" = 40'  
 USER NAME = JDOODLES



REVISIONS	
NAME	DATE

ILLINOIS DEPARTMENT OF TRANSPORTATION  
 CITY OF DES PLAINES - ALLEY IMPROVEMENTS  
 PROSPECT - STOCKTON ALLEY  
 ORCHARD TO MAPLE  
 CROSS SECTIONS  
 STA 2+00 TO 3+50  
 SCALE: VERT. 1" = 2'  
 HORIZ. 1" = 10'  
 DATE 2-17-06  
 DRAWN BY BLS  
 CHECKED BY AJD