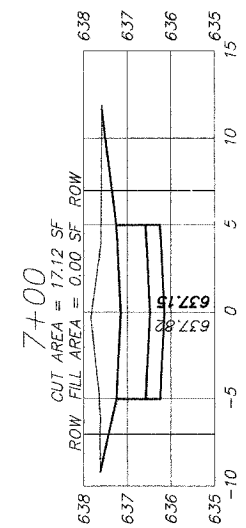
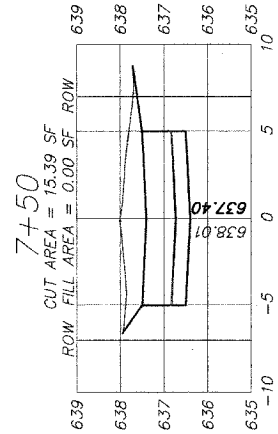
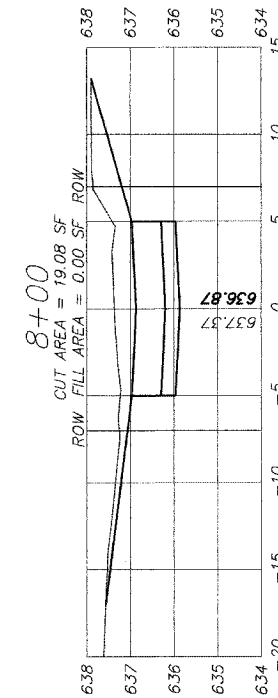
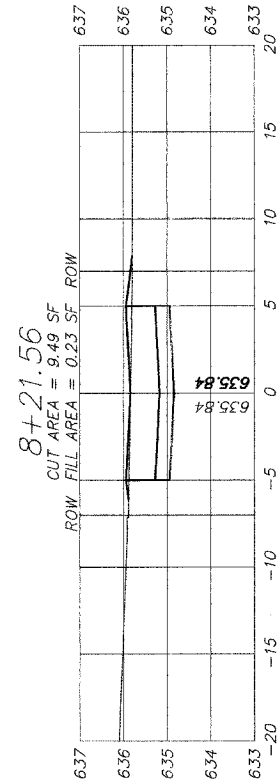
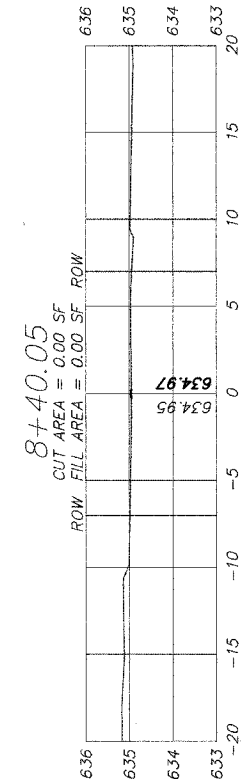


F.A. RTE.	SECTION	COUNTY	TOTAL SHEETS	SHEET NO.
05-00194-10-8P		COOK	58	58
STA.		TO STA.		
FED. ROAD DIST. NO.		ILLINOIS	FED. AID PROJECT	

ORIGINAL SURVEY NOTE BOOK NO.	DATE	BY
FINAL SURVEY NOTE BOOK NO.	DATE	BY

ORIGINAL SURVEY NOTE BOOK NO.	DATE	BY
FINAL SURVEY NOTE BOOK NO.	DATE	BY

PLOT DATE = 2/13/2006 3:00:00 PM
 FILE NAME = Y:\ENGINEERING\LAND PROJECTS 2005-05\0305-104 ALLEY\DWG\0305-104 ALLEY.DWG
 PLOT SCALE = 1" = 20'
 USER NAME = JDODDLES



REVISIONS	
NAME	DATE

ILLINOIS DEPARTMENT OF TRANSPORTATION
 CITY OF DES PLAINES - ALLEY IMPROVEMENTS
 PROSPECT - STOCKTON ALLEY
 ORCHARD TO MAPLE
 CROSS SECTIONS
 STA 7+00 TO 8+40.05
 SCALE: VERT. 1" = 2'
 HORIZ. 1" = 10'
 DATE 2-17-06
 DRAWN BY BLS
 CHECKED BY AJD