

| F.A. RTE.      | SECTION | COUNTY | TOTAL SHEETS | SHEET NO. |
|----------------|---------|--------|--------------|-----------|
| 05-00194-00-RP |         | COOK   | 58           | 1         |

STATE OF ILLINOIS  
DEPARTMENT OF TRANSPORTATION  
DIVISION OF HIGHWAYS

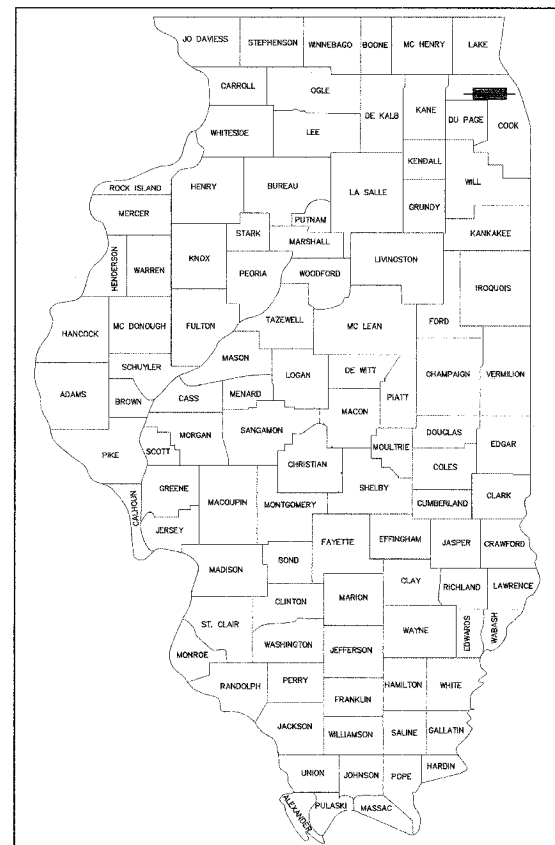
PROPOSED  
HIGHWAY PLANS

CITY OF DES PLAINES ALLEY IMPROVEMENTS  
RECONSTRUCTION 05-00194-00-RP  
PROJECT HD-8003(590)  
COOK COUNTY  
C-91-203-06


FOR INDEX OF SHEETS, SEE SHEET NO. 2

ILLINOIS DEPARTMENT OF TRANSPORTATION  
STANDARD DRAWINGS

- 000001-04 STANDARD SYMBOLS, ABBREVIATIONS AND PATTERNS
- 424001-04 CURB RAMPS FOR SIDEWALKS
- 602001 CATCH BASIN TYPE A
- 602011 CATCH BASIN TYPE C
- 602401-01 MANHOLE TYPE A
- 602601 PRECAST REINFORCED CONCRETE FLAT SLAB TOP
- 602701-01 CAST IRON STEPS
- 604001-02 FRAMES AND LIDS TYPE 1
- 606001-02 CONCRETE CURB TYPE B AND COMBINATION CONCRETE CURB AND GUTTER
- 701801-03 LANE CLOSURE, MULTILANE 1W OR 2W CROSSWALK OR SIDEWALK CLOSURE
- 702001-01b TRAFFIC CONTROL DEVICES



LOCATION OF SECTION INDICATED THUS: [highlighted area]



*Arthurs J. D'Elia*

STATE OF ILLINOIS  
DEPARTMENT OF TRANSPORTATION  
DIVISION OF HIGHWAYS

APPROVED 4-18 2006  
*Barbara B...*  
DIRECTOR OF ENGINEERING, DES PLAINES

PASSED MAY 31 2006  
*Chris Holt*  
LOCAL ROADS ENGINEER

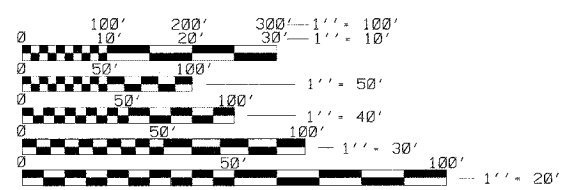
SIGNED May 31 2006  
*Brian M. O'Keefe/CD*  
DEPUTY DIRECTOR OF HIGHWAYS, REGION ENGINEER

PRINTED BY THE AUTHORITY OF THE STATE OF ILLINOIS

IDOT FEDERAL AID ENGINEER: ABIGAIL BRINKS 847-705-4233

PROJECT LOCATED IN THE CITY OF DES PLAINES

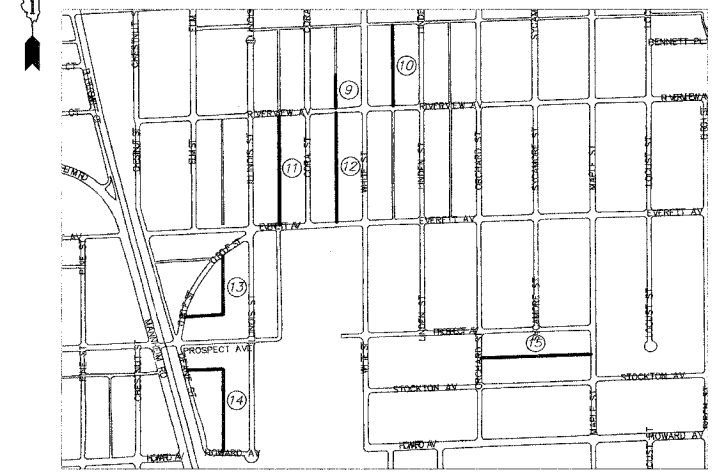
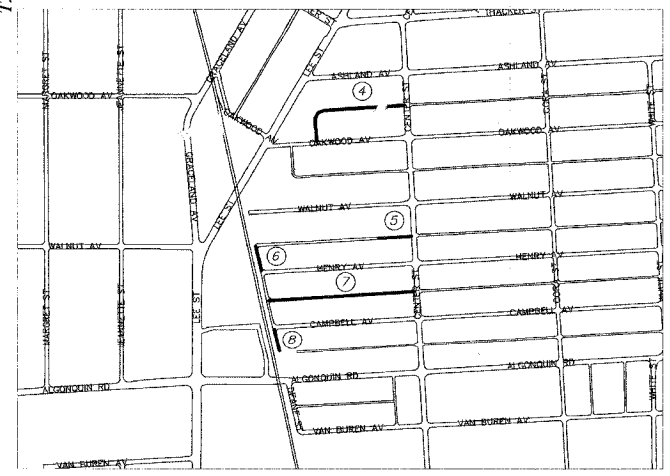
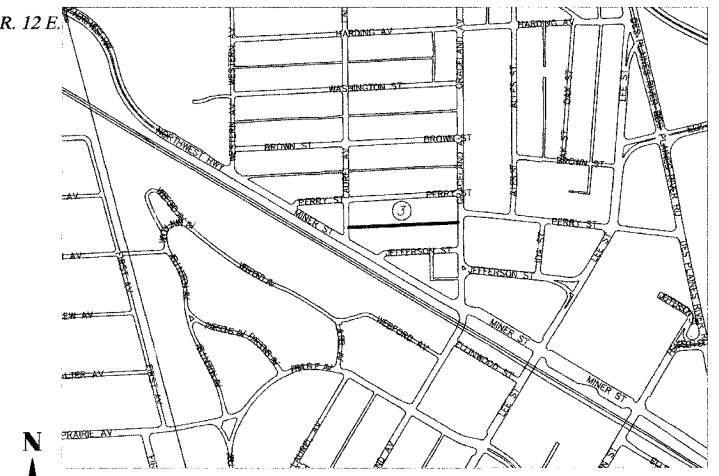
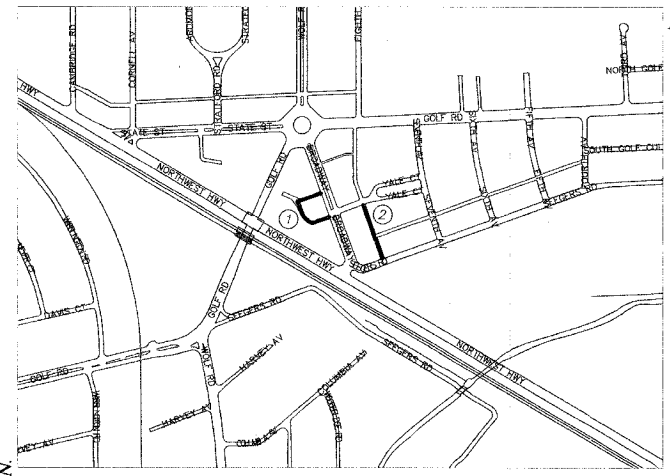
- ALLEY LOCATIONS AND LIMITS
- 1 - GOLF/BROADWAY/NORTHWEST HWY (BROADWAY TO BROADWAY)
  - 2 - BROADWAY/SEVETH (YALE TO SEEGERS)
  - 3 - PERRY/JEFFERSON (LAUREL TO GRACELAND)
  - 4 - ASHLAND/OAKWOOD (CENTER TO OAKWOOD)
  - 5 - CN RR/CENTER (HENRY TO ALLEY)
  - 6 - WALNUT/HENRY (CENTER TO END)
  - 7 - HENRY/CAMPBELL (CN RR TO CENTER)
  - 8 - CN RR/CENTER (CAMPBELL TO END)
  - 9 - CORA/WHITE (RIVERVIEW TO END)
  - 10 - WHITE/LINDEN (RIVERVIEW TO ALLEY)
  - 11 - ILLINOIS/CORA (EVERETT TO RIVERVIEW)
  - 12 - CORA/WHITE (EVERETT TO RIVERVIEW)
  - 13 - CIRCLE/ILLINOIS (CIRCLE TO CIRCLE)
  - 14 - DEANE/ILLINOIS (DEANE TO HOWARD)
  - 15 - PROSPECT/STOCKTON (ORCHARD TO MAPLE)



FULL SIZE PLANS HAVE BEEN PREPARED USING STANDARD ENGINEERING SCALES. REDUCED SIZED PLANS WILL NOT CONFORM TO STANDARD SCALES. IN MAKING MEASUREMENTS ON REDUCED PLANS, THE ABOVE SCALES MAY BE USED.

J.U.L.I.E.  
JOINT UTILITY LOCATION INFORMATION FOR EXCAVATION  
1-800-892-0123

CONTRACT NO. 83856



GROSS LENGTH OF IMPROVEMENT-7265 FT-1.38 MILES  
NET LENGTH OF IMPROVEMENT- 7265 FT-1.38 MILES

MAINE TOWNSHIP  
NOT TO SCALE

PLOT DATE = 2/15/2006 10:35:57 AM  
 PLOT NAME = C:\PROJECTS\2006\04\05\0514-00-RP\0514-00-RP.DWG  
 PLOT SCALE = 1" = 20'  
 USER NAME = JUDYDOLLES

|                     |                |                  |                 |
|---------------------|----------------|------------------|-----------------|
| F.A. R.T.E.         | SECTION        | COUNTY           | TOTAL SHEET NO. |
|                     | 05-00194-00-0P | COOK             | 58 2            |
| STA.                | TO STA.        |                  |                 |
| FED. ROAD DIST. NO. | ILLINOIS       | FED. AID PROJECT |                 |

INDEX OF SHEETS

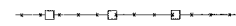
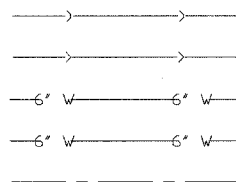
| SHEET NO. | DESCRIPTION   |
|-----------|---|
| 1         | COVER SHEET   |
| 2         | INDEX OF SHEETS   |
| 3         | SUMMARY OF QUANTITIES   |
| 4         | TYPICAL SECTIONS  |
| 5         | GOLF-BROADWAY-NWHWY ALLEY (BROADWAY TO BROADWAY) PLAN AND PROFILE |
| 6         | BROADWAY-SEVENTH (YALE TO SEEGERS) PLAN AND PROFILE               |
| 7-8       | PERRY-JEFFERSON ALLEY (LAUREL TO GRACELAND) PLAN AND PROFILE      |
| 9-10      | ASHLAND-OAKWOOD ALLEY (CENTER TO OAKWOOD) PLAN AND PROFILE        |
| 11        | CN RR-CENTER ALLEY (HENRY TO END) PLAN AND PROFILE                |
| 12        | WALNUT-HENRY ALLEY(CENTER TO END) PLAN AND PROFILE                |
| 13-14     | HENRY-CAMPBELL ALLEY (CN RR TO CENTER) PLAN AND PROFILE           |
| 15        | CN RR-CENTER ALLEY (CAMPBELL TO END) PLAN AND PROFILE             |
| 16        | CORA-WHITE ALLEY (RIVERVIEW TO END) PLAN AND PROFILE              |
| 17        | WHITE-LINDEN ALLEY (RIVERVIEW TO ALLEY) PLAN AND PROFILE          |
| 18-19     | ILLINOIS-CORA ALLEY (EVERETT TO RIVERVIEW) PLAN AND PROFILE       |
| 20-21     | CORA-WHITE ALLEY (EVERETT TO RIVERVIEW) PLAN AND PROFILE          |
| 22-23     | CIRCLE-ILLINOIS ALLEY (CIRCLE TO CIRCLE) PLAN AND PROFILE         |
| 24-25     | DEANE-ILLINOIS ALLEY (DEANE TO HOWARD) PLAN AND PROFILE           |
| 26-27     | PROSPECT-STOCKTON ALLEY (ORCHARD TO MAPLE) PLAN AND PROFILE       |
| 28-29     | GOLF-BROADWAY-NWHWY ALLEY (BROADWAY TO BROADWAY) CROSS SECTIONS   |
| 30-31     | BROADWAY-SEVENTH (YALE TO SEEGERS) CROSS SECTIONS                 |
| 32-33     | PERRY-JEFFERSON ALLEY (LAUREL TO GRACELAND) CROSS SECTIONS        |
| 34-36     | ASHLAND-OAKWOOD ALLEY (CENTER TO OAKWOOD) CROSS SECTIONS          |
| 37        | CN RR-CENTER ALLEY (HENRY TO END) CROSS SECTIONS                  |
| 38        | WALNUT-HENRY ALLEY(CENTER TO END) CROSS SECTIONS                  |
| 39-41     | HENRY-CAMPBELL ALLEY (CN RR TO CENTER) CROSS SECTIONS             |
| 42        | CN RR-CENTER ALLEY (CAMPBELL TO END) CROSS SECTIONS               |
| 43        | CORA-WHITE ALLEY (RIVERVIEW TO END) CROSS SECTIONS                |
| 44-45     | WHITE-LINDEN ALLEY (RIVERVIEW TO ALLEY) CROSS SECTIONS            |
| 46-47     | ILLINOIS-CORA ALLEY (EVERETT TO RIVERVIEW) CROSS SECTIONS         |
| 48-49     | CORA-WHITE ALLEY (EVERETT TO RIVERVIEW) CROSS SECTIONS            |
| 50-52     | CIRCLE-ILLINOIS ALLEY (CIRCLE TO CIRCLE) CROSS SECTIONS           |
| 53-55     | DEANE-ILLINOIS ALLEY (DEANE TO HOWARD) CROSS SECTIONS             |
| 56-58     | PROSPECT-STOCKTON ALLEY (ORCHARD TO MAPLE) CROSS SECTIONS         |

GENERAL NOTES:

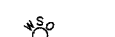
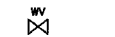
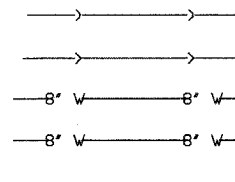
- ITEMS OF WORK LISTED IN THE SUMMARY OF QUANTITIES THAT ARE NOT SPECIFICALLY INDICATED IN THE PLANS SHALL BE PERFORMED AT LOCATIONS DIRECTED BY THE ENGINEER.
- THE CITY SHALL NOT ASSUME ANY RESPONSIBILITIES OF THE CONTRACTOR'S SUPERINTENDENT OR OF SUBCONTRACTORS.
- THE LOCATIONS OF PUBLIC AND PRIVATE UTILITIES SHOWN ON THE PLANS ARE APPROXIMATE AND THEIR ACCURACY IS NOT GUARANTEED. THE CONTRACTOR SHALL VERIFY THE EXACT LOCATION AND ELEVATION OF ALL UTILITIES. THE CONTRACTOR SHALL IMMEDIATELY REPORT ANY ENCOUNTERED DISCREPANCIES TO THE ENGINEER. THE CONTRACTOR SHALL TAKE DUE CARE IN ALL PHASES OF CONSTRUCTION TO PROTECT ANY UTILITIES WHICH MAY BE AFFECTED BY THE WORK. ANY DAMAGE TO EXISTING UTILITIES SHALL BE REPAIRED AT THE CONTRACTOR'S EXPENSE.
- THE CONTRACTOR IS RESPONSIBLE FOR ALL COORDINATION WITH UTILITIES FOR ADJUSTMENTS BY OTHERS.
- THE CONTRACTOR SHALL MAINTAIN ALL DRAINAGE FACILITIES DURING CONSTRUCTION AND SHALL REPAIR ANY DRAINAGE FACILITIES DAMAGED DURING CONSTRUCTION. THIS WORK SHALL BE CONSIDERED INCIDENTAL TO THE CONTRACT AND WILL NOT BE PAID FOR SEPARATELY.
- A MINIMUM OF 4" OF AGGREGATE BASE COURSE, TYPE B SHALL BE PROVIDED FOR ALL PCC SIDEWALK AND CURB & GUTTER. THE AGGREGATE BASE SHALL BE MECHANICALLY COMPACTED. THE AGGREGATE BASE SHALL BE INCIDENTAL TO THE ITEMS PCC SIDEWALK 4" AND B-6.12 CURB & GUTTER.
- SAWCUTTING IS INCIDENTAL TO REMOVAL ITEMS.
- WHERE TYING NEW CURB AND GUTTER TO EXISTING CONCRETE PAVEMENTS, BASE COURSES AND CURB AND GUTTER, EXPASION HOOK BOLTS ARE TO BE INSTALLED INTO THE EXISTING VERTICAL EDGES. THE EXPANSION HOOK BOLTS ARE INCIDENTAL TO THE NEW CURB AND GUTTER.
- Excavations and trenches shall be protected at all times during the progress of the work with adequate barricades and/or safety fencing. The Contractor shall pay special attention to and observe all OSHA regulations regarding excavations and trenches. **NO EXCAVATIONS SHALL BE PERMITTED TO REMAIN OPEN OVERNIGHT.**

# LEGEND

## EXISTING



## PROPOSED



STORM SEWER

SANITARY SEWER

WATER MAIN

WATER MAIN

CENTERLINE

STORM MANHOLE

SANITARY MANHOLE

CATCH BASIN- CURB FRAME

CATCH BASIN- ROUND FRAME

WATER VALVE IN VAULT

WATER VALVE

FIRE HYDRANT

WATER SERVICE BOX

GAS MAIN

GAS VALVE

UTILITY POLE

LIGHT POLE

TREE

FENCE LINE

REMOVAL

REMOVE AND REPLACE

RECONSTRUCT STRUCTURE

ADJUST STRUCTURE

ABANDON STRUCTURE

REMOVE AND REPLACE PAVEMENT, DRIVEWAY, AND SIDEWALK

SIGN

| REVISIONS |      | ILLINOIS DEPARTMENT OF TRANSPORTATION<br>CITY OF DES PLAINES - ALLEY IMPROVEMENTS |
|-----------|------|---|
| NAME      | DATE |   |
|           |      |   |
|           |      |   |
|           |      |   |
|           |      |   |
|           |      |   |
|           |      |   |
|           |      |   |
|           |      |   |
|           |      |   |
|           |      |   |
|           |      |   |

INDEX OF SHEETS  
GENERAL NOTES  
PROJECT LEGEND

SCALE: VERT. 1" = 5'  
HORIZ. 1" = 20'  
DATE: 2-17-06

DRAWN BY: BLS  
CHECKED BY: AJD

City of Des Plaines Project Bench Marks

Table with columns: No., Elevation, Description. Lists 39 benchmarks from 649.58 to 640.57.

SUMMARY OF QUANTITIES

Table with columns: SECTION, COUNTY, TOTAL SHEETS, SHEET NO. Values: 05-00194-00-AP, COOK, 58, 3.

SCHEDULE OF STORM SEWER STRUCTURES

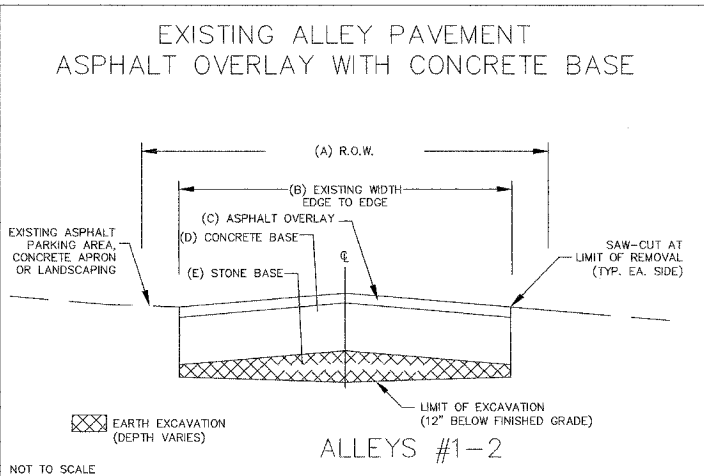
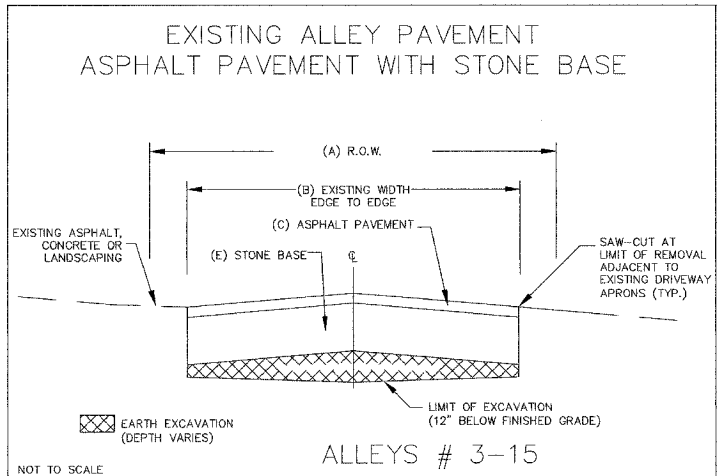
Table with columns: STATION, OFFSET, REFERENCE, CATCH BASIN TYPE A, CATCH BASIN TYPE C, MANHOLE TYPE A, MANHOLE TYPE A. Lists various sewer structures.

Large table with columns: ITEM #, SP, DESCRIPTION, UNIT, TOTAL, and 15 columns for CONSTRUCTION CODE - J000 (LIMITS and LOCATION).

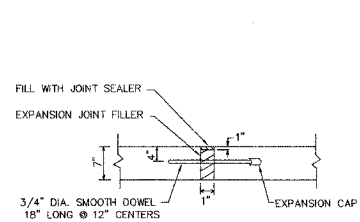
REVISIONS table and project information including: ILLINOIS DEPARTMENT OF TRANSPORTATION, CITY OF DES PLAINES - ALLEY IMPROVEMENTS, SUMMARY OF QUANTITIES PROJECT BENCHMARKS, SCALE: VERT. 1" = 5', HORIZ. 1" = 20', DATE 2-17-06, DRAWN BY BLS, CHECKED BY AJD.

PLT DATE: 2/13/06 08:30 AM; FILE NAME: Y:\ENGINEERING\LANE PROJECTS\2005\WFT\_05-00194-00-AP.DWG; USER NAME: JUDODLES

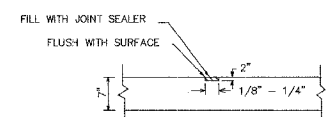
|                     |                           |        |              |           |
|---------------------|---------------------------|--------|--------------|-----------|
| F.A. RTE.           | SECTION                   | COUNTY | TOTAL SHEETS | SHEET NO. |
| 05-0019H-00-RP      | COOK                      | 58     | 4            |           |
| STA.                | TO STA.                   |        |              |           |
| FED. ROAD DIST. NO. | ILLINOIS FED. AID PROJECT |        |              |           |



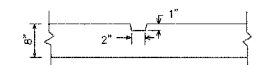
ALLEY JOINT DETAILS



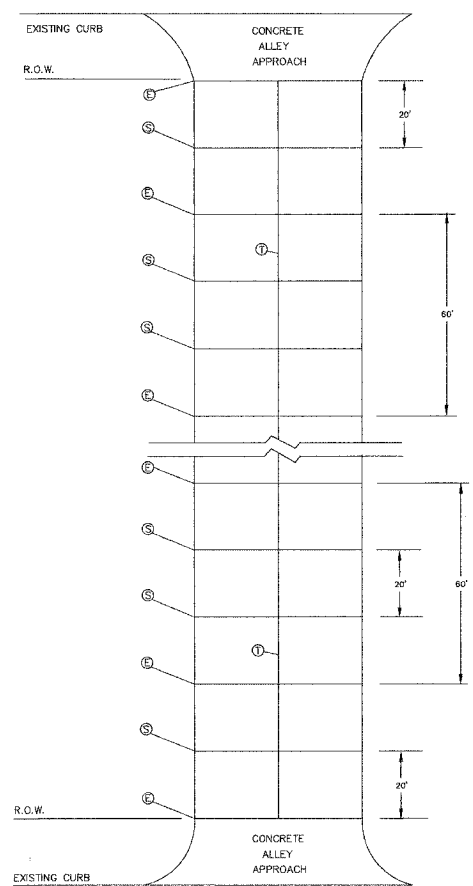
TYPE E  
EXPANSION JOINT



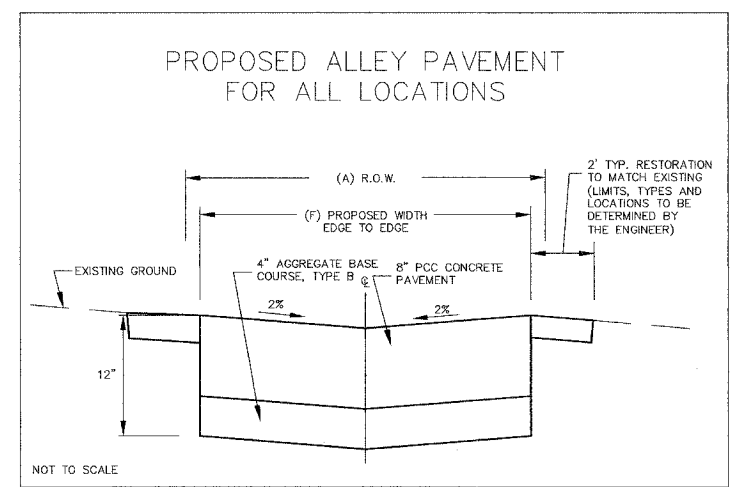
TYPE S  
SAWED JOINT



TYPE T  
FORMED JOINT



JOINT LOCATION (TYPICAL)



ALLEY DIMENSIONS

| Alley No. | Location             | Limits               | A ROW | B EXW      | C EX ASPH D | D EX CONC D | E EX BASE D | F PROP W |
|-----------|----------------------|----------------------|-------|------------|-------------|-------------|-------------|----------|
| 1         | Golf/Broadway/NW Hwy | Broadway to Broadway | 20'   | 12' to 14' | 1.25'       | 6.75'       | N/A         | 12'      |
| 2         | Broadway/Seventh     | Yale to Seegers      | 20'   | 18' to 20' | 2.00'       | 7.00'       | N/A         | 18'      |
| 3         | Perry/Jefferson      | Laurel to Graceland  | 12'   | 10' to 12' | 2.00'       | N/A         | 16.00'      | 10'      |
| 4         | Ashland/Oakwood      | Center to Oakwood    | 16'   | 12' to 16' | 2.75'       | N/A         | 7.50'       | 12'      |
| 5         | CN RR/Center         | Henry to End         | 16'   | 9' to 11'  | N/A         | N/A         | N/A         | 12'      |
| 6         | Walnut/Henry         | Center to End        | 16'   | 9' to 11'  | 3.25'       | N/A         | 5.25'       | 10'      |
| 7         | Henry/Campbell       | CN RR to Center      | 16'   | 9' to 11'  | 3.00'       | N/A         | 12.00'      | 11'      |
| 8         | CN RR/Center         | Campbell to End      | 16'   | 9' to 11'  | N/A         | N/A         | N/A         | 10'      |
| 9         | Cora/White           | Riverview to End     | 15'   | 8' to 10'  | 3.50'       | N/A         | 6.50'       | 10'      |
| 10        | White/Linden         | Riverview to Alley   | 16'   | 9' to 12'  | 1.25'       | N/A         | 8.25'       | 11'      |
| 11        | Illinois/Cora        | Everett to Riverview | 15'   | 9' to 11'  | 2.50'       | N/A         | 6.50'       | 10'      |
| 12        | Cora/White           | Everett to Riverview | 15'   | 10' to 16' | 3.50'       | N/A         | 6.50'       | 11'      |
| 13        | Circle/Illinois      | Circle to Circle     | 15'   | 9' to 12'  | 2.00'       | N/A         | 1.00'       | 12'      |
| 14        | Deane/Illinois       | Deane to Howard      | 15'   | 9' to 12'  | 3.00'       | N/A         | 5.25'       | 12'      |
| 15        | Prospect/Stockton    | Orchard to Maple     | 14'   | 8' to 9'   | 2.00'       | N/A         | 8.75'       | 10'      |

SUPERPAVE MIX SELECTION

| ITEM  | AC TYPE  | VOIDS       | MAX RAP % |
|---|----------|-------------|-----------|
| PAVEMENT REPLACEMENT SPECIAL                                    |          |             |           |
| BITUMINOUS CONCRETE SURFACE COURSE, SUPERPAVE MIX C, N50, 2 IN  | PG 64-22 | 4% @ 50 CYR | 15        |
| BITUMINOUS CONCRETE BINDER COURSE, SUPERPAVE MIX C, N50         | PG 58-22 | 4% @ 50 CYR | 25        |
| BITUMINOUS DRIVEWAY REMOVAL AND REPLACEMENT                     |          |             |           |
| BITUMINOUS CONCRETE SURFACE COURSE, SUPERPAVE, MIX C, N50, 2 IN | PG 64-22 | 4% @ 50 CYR | 15        |

\*THE UNIT WEIGHT USED TO CALCULATE ALL BITUMINOUS SURFACE MIXTURES IS 112 LBS/SQYD/IN.

EARTHWORK TABLE

| Alley No. | Location             | Limits               | REM & DISP OF UNSUITABLE MATERIAL (TOPSOIL) (CU YD) | EARTH EXCAVATION (CU YD) | STORM SEWER EXCAVATION (CU YD) | TOTAL SUITABLE EXCAVATION (CU YD) | EMBANKMENT (CU YD) | EARTHWORK BALANCE (WASTE OR SHORTAGE) (CU YD) |
|-----------|----------------------|----------------------|---|--------------------------|--------------------------------|-----------------------------------|--------------------|---|
| 1         | Golf/Broadway/NW Hwy | Broadway to Broadway | 9   | 226.34                   | 0                              | 226.34                            | 0.00               | 226.34  |
| 2         | Broadway/Seventh     | Yale to Seegers      | 9   | 271.70                   | 0                              | 271.70                            | 0.00               | 271.70  |
| 3         | Perry/Jefferson      | Laurel to Graceland  | 0   | 332.58                   | 0                              | 332.58                            | 0.00               | 332.58  |
| 4         | Ashland/Oakwood      | Center to Oakwood    | 14  | 436.29                   | 0                              | 436.29                            | 0.00               | 436.29  |
| 5         | CN RR/Center         | Henry to End         | 7   | 69.30                    | 0                              | 69.30                             | 0.00               | 69.30   |
| 6         | Walnut/Henry         | Center to End        | 3   | 76.37                    | 0                              | 76.37                             | 0.00               | 76.37   |
| 7         | Henry/Campbell       | CN RR to Center      | 9   | 495.07                   | 0                              | 495.07                            | 0.00               | 495.07  |
| 8         | CN RR/Center         | Campbell to End      | 6   | 55.48                    | 0                              | 55.48                             | 0.00               | 55.48   |
| 9         | Cora/White           | Riverview to End     | 4   | 97.24                    | 0                              | 97.24                             | 0.00               | 97.24   |
| 10        | White/Linden         | Riverview to Alley   | 8   | 231.99                   | 0                              | 231.99                            | 0.00               | 231.99  |
| 11        | Illinois/Cora        | Everett to Riverview | 8   | 275.32                   | 0                              | 275.32                            | 0.00               | 275.32  |
| 12        | Cora/White           | Everett to Riverview | 8   | 334.14                   | 0                              | 334.14                            | 0.00               | 334.14  |
| 13        | Circle/Illinois      | Circle to Circle     | 30  | 367.27                   | 0                              | 367.27                            | 0.00               | 367.27  |
| 14        | Deane/Illinois       | Deane to Howard      | 25  | 441.76                   | 0                              | 441.76                            | 0.00               | 441.76  |
| 15        | Prospect/Stockton    | Orchard to Maple     | 24  | 419.69                   | 0                              | 419.69                            | 0.00               | 419.69  |
| TOTALS    |                      |                      | 164   | 4130.54                  | 0                              | 4130.54                           | 0                  | 4130.54                                       |

| REVISIONS | NAME | DATE |
|-----------|------|------|
|           |      |      |
|           |      |      |
|           |      |      |
|           |      |      |

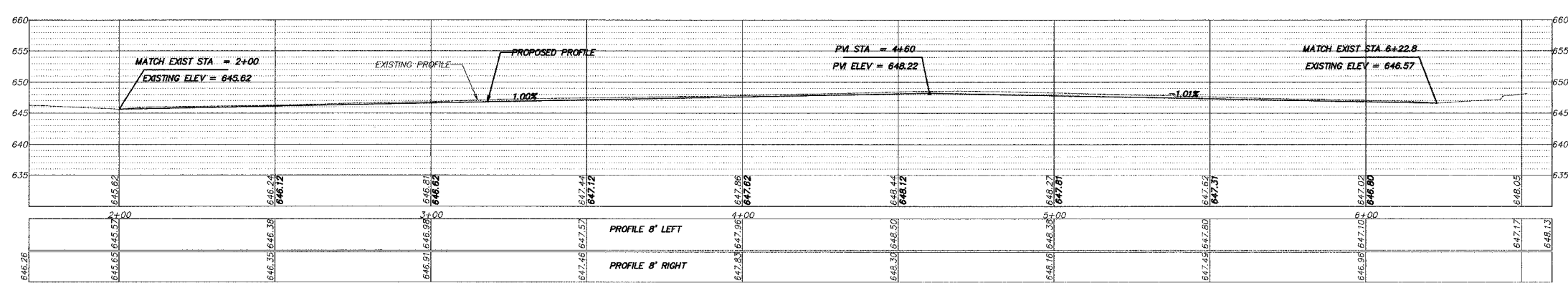
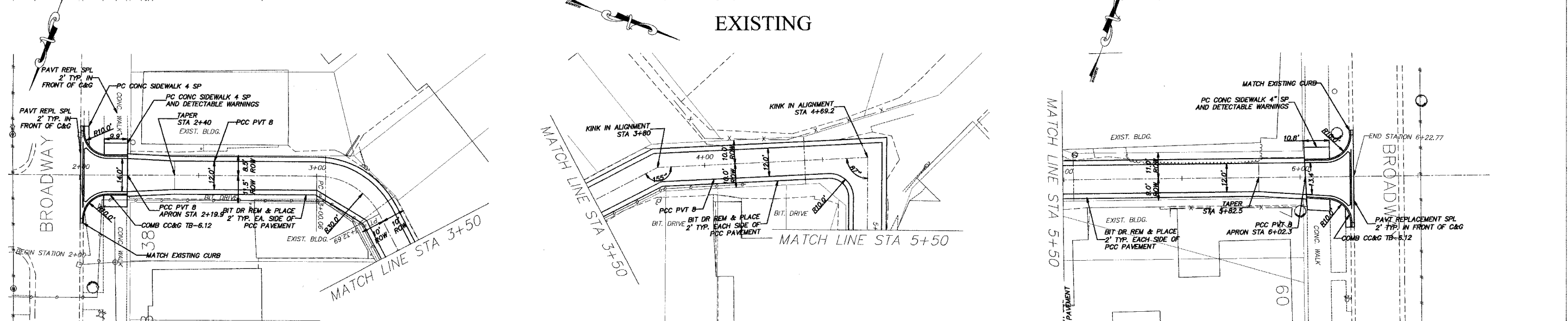
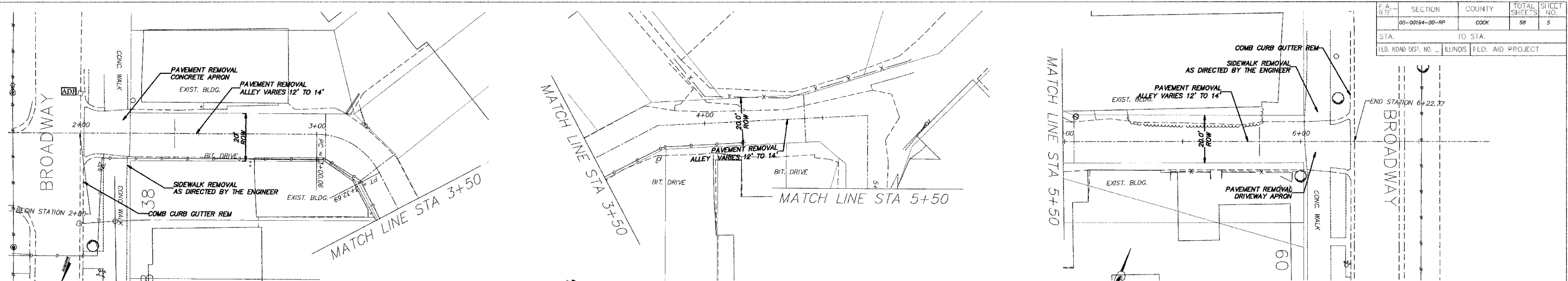
ILLINOIS DEPARTMENT OF TRANSPORTATION  
CITY OF DES PLAINES - ALLEY IMPROVEMENTS

TYPICAL SECTIONS  
JOINT DETAILS

SCALE: VERT. 1" = 5'  
HORIZ. 1" = 20'  
DATE: 2-17-06  
DRAWN BY: BLS  
CHECKED BY: AJD

PLOT DATE = 2/15/06 5:05:17 PM  
 FILE NAME = W:\ENGINEERING\PROJECTS\8006\VP-1-05-001H-002-PLACING  
 PLOT SCALE = 1" = 48"  
 USER NAME = JDOODLES

|                     |                           |              |           |
|---------------------|---------------------------|--------------|-----------|
| SECTION             | COUNTY                    | TOTAL SHEETS | SHEET NO. |
| 05-00194-00-RP      | COOK                      | 58           | 5         |
| STA.                | TO STA.                   |              |           |
| ILL. ROAD DIST. NO. | ILLINOIS FED. AID PROJECT |              |           |



| REVISIONS |      |
|-----------|------|
| NAME      | DATE |
|           |      |
|           |      |
|           |      |
|           |      |
|           |      |
|           |      |
|           |      |
|           |      |
|           |      |
|           |      |

ILLINOIS DEPARTMENT OF TRANSPORTATION  
CITY OF DES PLAINES - ALLEY IMPROVEMENTS  
GOLF - BROADWAY - NORTHWEST HWY ALLEY  
BROADWAY TO BROADWAY

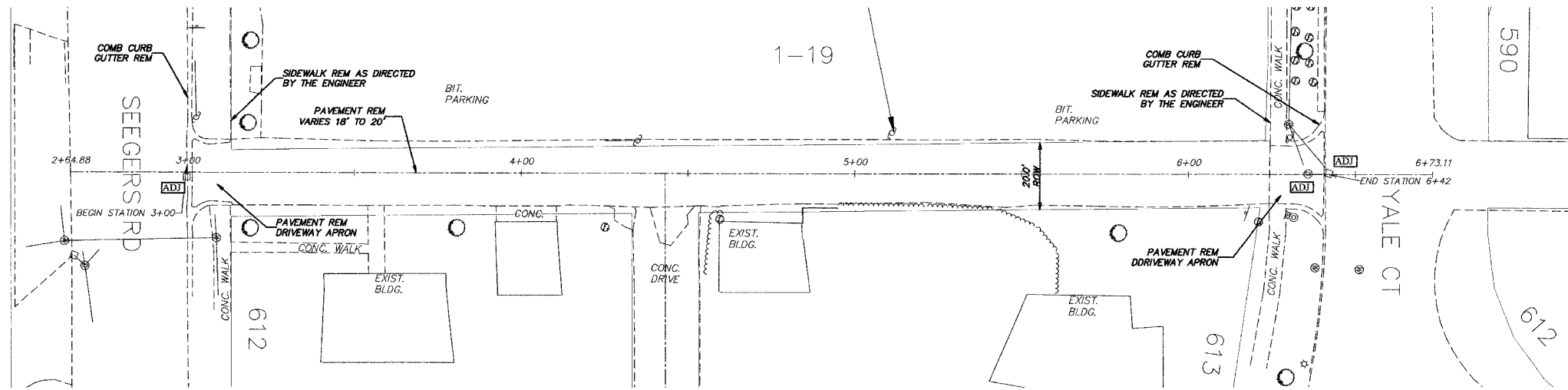
PLAN AND PROFILE  
STA 2+00 TO 6+22.77

SCALE: VERT. 1" = 5'  
HORIZ. 1" = 20'

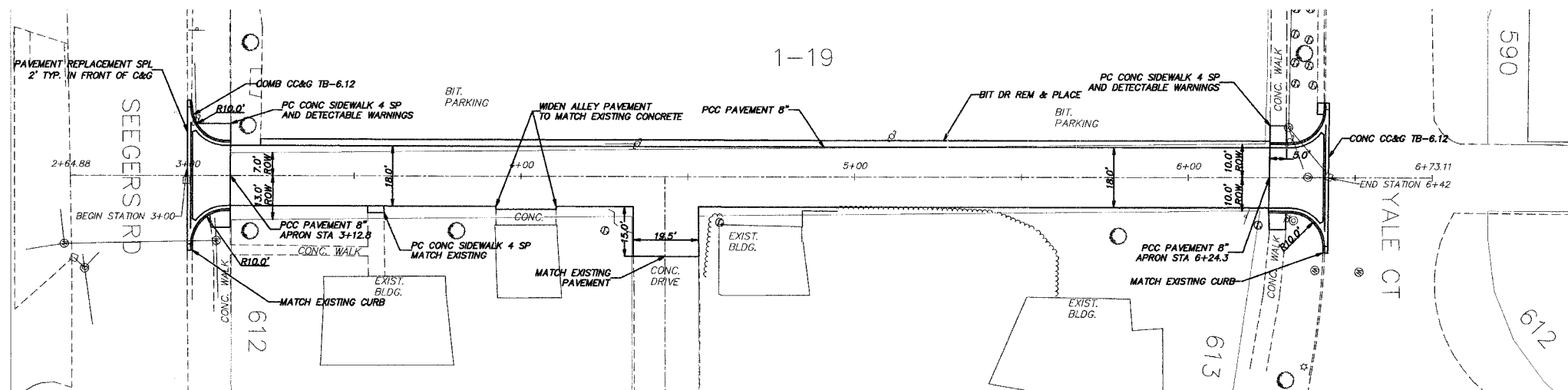
DATE: 2-17-06 DRAWN BY: BLS  
CHECKED BY: AWD

PLOT DATE = 2/13/2006 3:16:57 PM  
 PLOT SCALE = 1" = 20'  
 USER NAME = JLDDE.ES

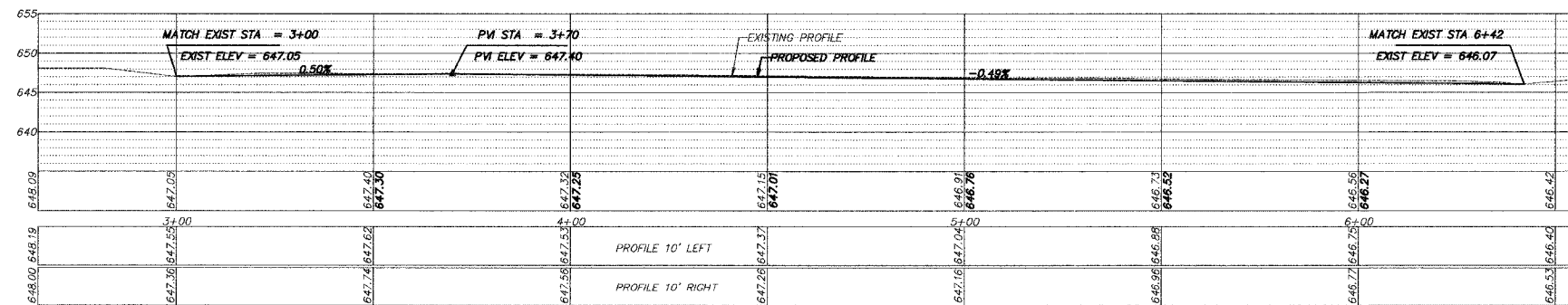
| F.A. NO.       | SECTION | COUNTY                    | TOTAL SHEETS | SHEET NO. |
|----------------|---------|---------------------------|--------------|-----------|
| 05-00194-00-RP |         | COOK                      | 58           | 6         |
| STA. TO STA.   |         | ILLINOIS FED. AID PROJECT |              |           |



EXISTING



PROPOSED



| REVISIONS |  | DATE |
|-----------|--|------|
| NAME      |  |      |
|           |  |      |
|           |  |      |
|           |  |      |
|           |  |      |
|           |  |      |

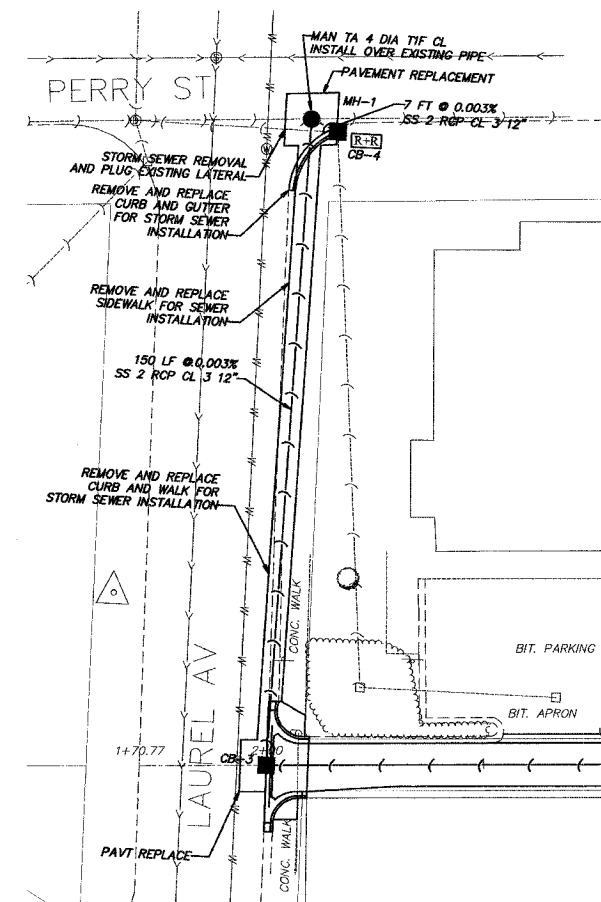
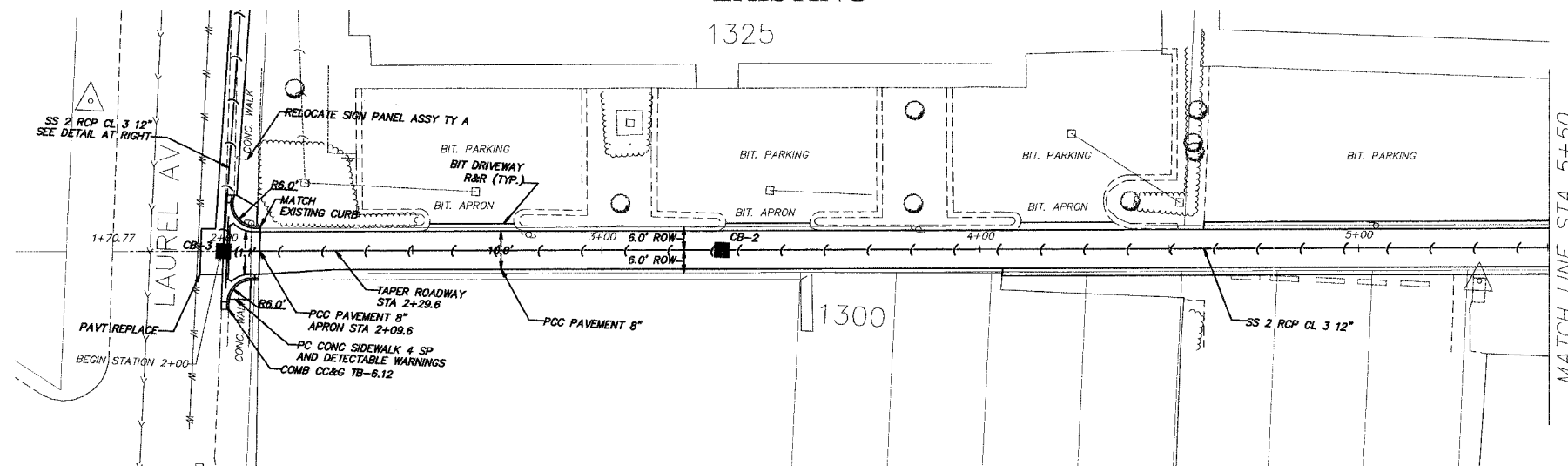
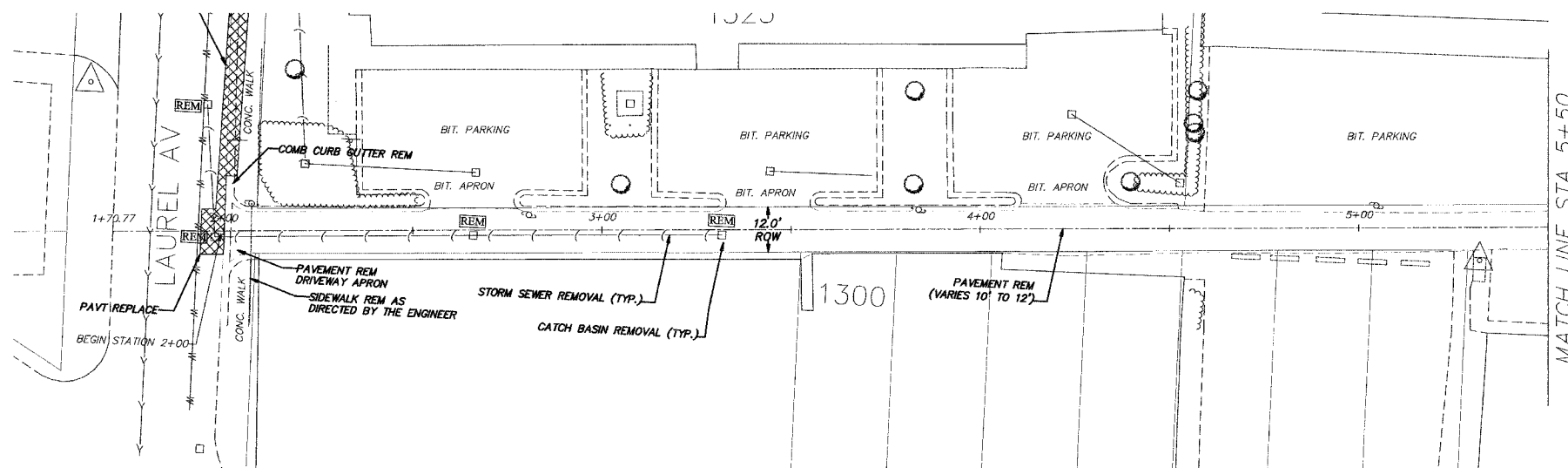
ILLINOIS DEPARTMENT OF TRANSPORTATION  
 CITY OF DES PLAINES - ALLEY IMPROVEMENTS  
 BROADWAY - SEVENTH ALLEY  
 YALE TO SEEGER

PLAN AND PROFILE  
 STA 3+00 TO 6+42

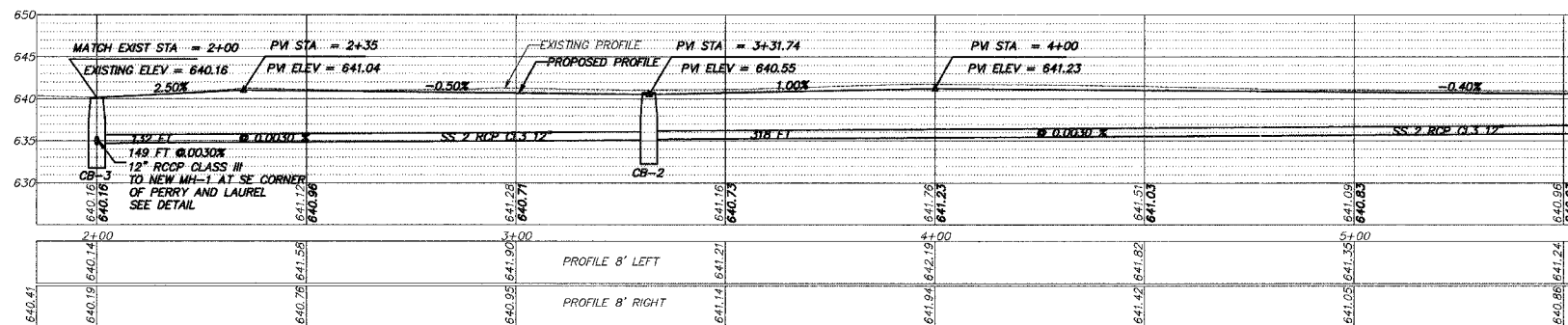
SCALE: VERT. 1" = 5'  
 HORIZ. 1" = 20'  
 DATE: 2-17-06 DRAWN BY: BLS  
 CHECK'D BY: AJD

PLOT DATE = 2/15/06 3:00:07 PM  
 PLOT SCALE = 1" = 20'  
 USER NAME = JDOODLES

|                     |                |                  |              |           |
|---------------------|----------------|------------------|--------------|-----------|
| F.A. R.F.E.         | SECTION        | COUNTY           | TOTAL SHEETS | SHEET NO. |
|                     | 05-00194-00-RP | COOK             | 58           | 7         |
| STA.                | TO STA.        |                  |              |           |
| FED. ROAD DIST. NO. | ILLINOIS       | FED. AID PROJECT |              |           |



STORM SEWER DETAIL



**PROPOSED STRUCTURE DATA:**

|  |  |   |   |
|--|--|---|---|
| MH-1 MH TY A 4 FT DIA<br>ROUND FRAME CLOSED LID<br>STA-2+11 148'-L<br>(SE CORNER OF PERRY/LAUREL)<br>RIM-638.06<br>INV.-635.89 (SE)<br>INV.-634.14 (S)<br>INV.-628.56 (E-W)<br>INSTALL MH OVER EXISTING 30\"/> <td>CB-4 CB TY C 2 FT DIA<br/>ROUND FRAME OPEN LID<br/>STA-2+17 145'-L<br/>(SE CORNER OF PERRY/LAUREL)<br/>RIM-638.91<br/>INV.-636.06 (S) EXISTING PIPE<br/>INV.-635.91 (NW)</td> <td>CB-3 CB TY A 4 FT DIA<br/>ROUND FRAME OPEN LID<br/>STA-2+00<br/>RIM-640.16<br/>INV.-634.68 (E)<br/>INV.-634.58 (N)</td> <td>CB-2 CB TY C 2 FT DIA<br/>ROUND FRAME OPEN LID<br/>STA-3+32<br/>RIM-640.73<br/>INV.-635.18 (E)<br/>INV.-635.08 (W)</td> | CB-4 CB TY C 2 FT DIA<br>ROUND FRAME OPEN LID<br>STA-2+17 145'-L<br>(SE CORNER OF PERRY/LAUREL)<br>RIM-638.91<br>INV.-636.06 (S) EXISTING PIPE<br>INV.-635.91 (NW) | CB-3 CB TY A 4 FT DIA<br>ROUND FRAME OPEN LID<br>STA-2+00<br>RIM-640.16<br>INV.-634.68 (E)<br>INV.-634.58 (N) | CB-2 CB TY C 2 FT DIA<br>ROUND FRAME OPEN LID<br>STA-3+32<br>RIM-640.73<br>INV.-635.18 (E)<br>INV.-635.08 (W) |
|--|--|---|---|

| REVISIONS |      |
|-----------|------|
| NAME      | DATE |
|           |      |
|           |      |
|           |      |
|           |      |
|           |      |

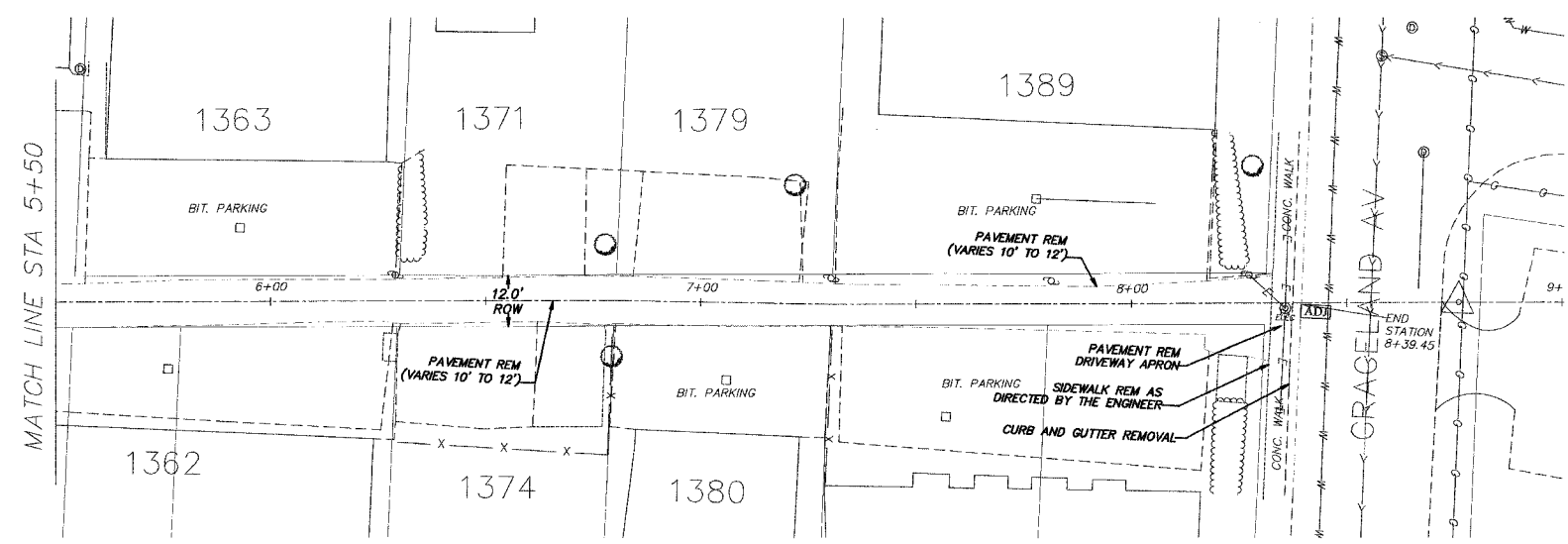
ILLINOIS DEPARTMENT OF TRANSPORTATION  
CITY OF DES PLAINES - ALLEY IMPROVEMENTS  
PERRY - JEFFERSON ALLEY  
LAUREL TO GRACELAND

PLAN AND PROFILE

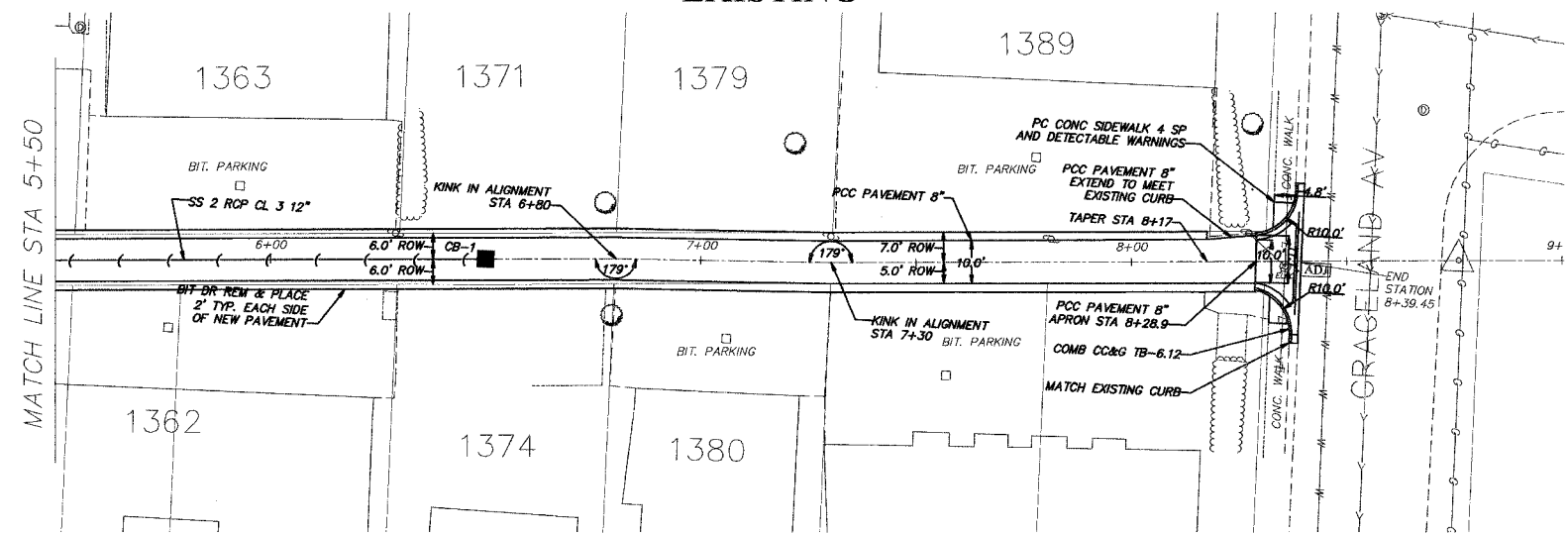
STA 2+00 TO 5+50

SCALE: VERT. 1" = 5'  
HORIZ. 1" = 20'  
DATE: 2-17-06  
DRAWN BY: BLS  
CHECKED BY: AJD

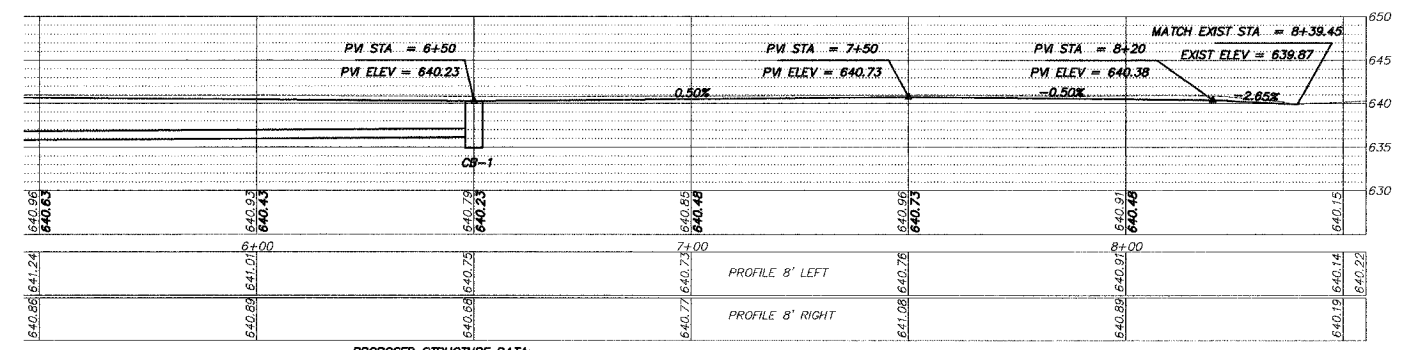
| F.A. RTE.      | SECTION | COUNTY  | TOTAL SHEETS | SHEET NO. |
|----------------|---------|---|--------------|-----------|
| 05-00194-00-RP |         | COOK  | 58           | 8         |
| SIA. TO STA.   |         | FED. ROAD DIST. NO. ILLINOIS FED. AID PROJECT |              |           |



EXISTING



PROPOSED



**PROPOSED STRUCTURE DATA:**  
 CB-1 CB TY C 2 FT DIA  
 ROUND FRAME OPEN LID  
 STA-6+50  
 RIM-640.23  
 INV.-636.13 (N)

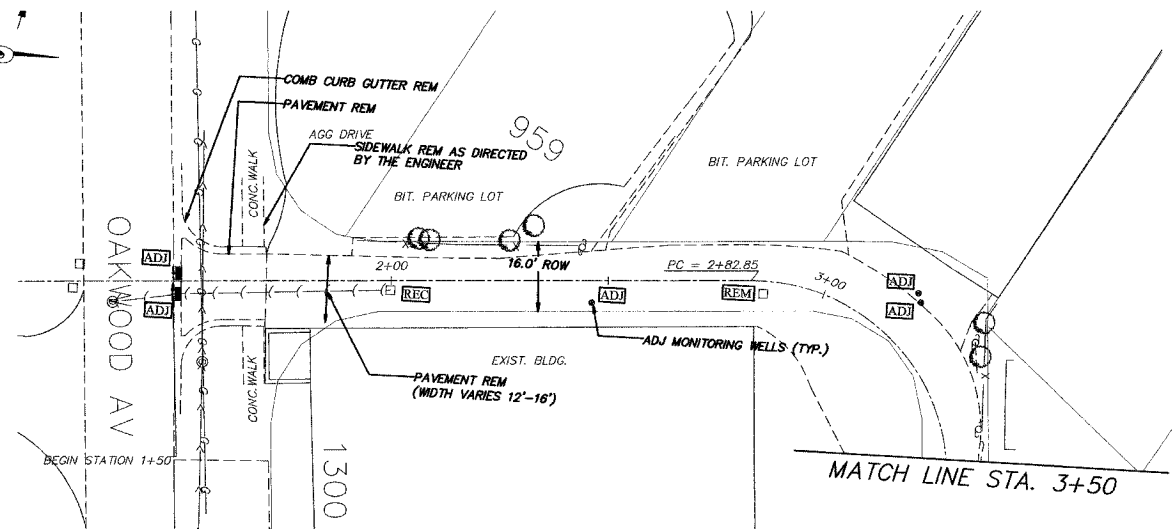
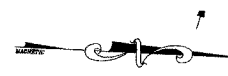
| REVISIONS |      |
|-----------|------|
| NAME      | DATE |
|           |      |
|           |      |
|           |      |
|           |      |

ILLINOIS DEPARTMENT OF TRANSPORTATION  
 CITY OF DES PLAINES - ALLEY IMPROVEMENTS  
 PERRY - JEFFERSON ALLEY  
 LAUREL TO GRACELAND  
 PLAN AND PROFILE  
 STA 5+50 TO 8+39.45  
 SCALE: VERT. 1" = 5'  
 HORIZ. 1" = 20'  
 DATE 2-17-06  
 DRAWN BY BLS  
 CHECKED BY A/D

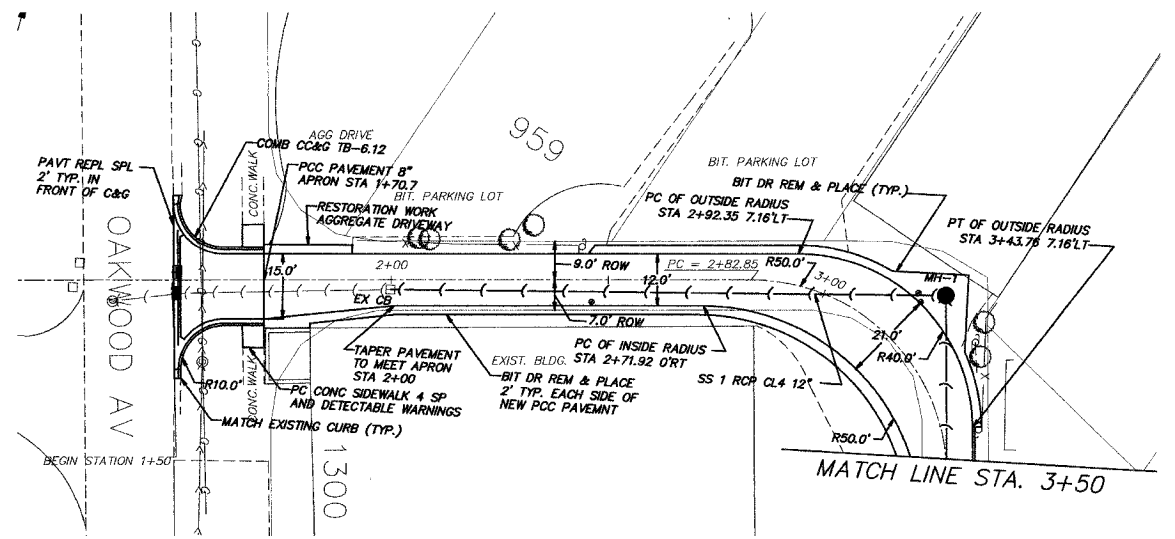
PLOJ DATE = 2/17/2006 3:06:57 PM  
 PLOT SCALE = 1" = 20'  
 USER NAME = JDUJALE



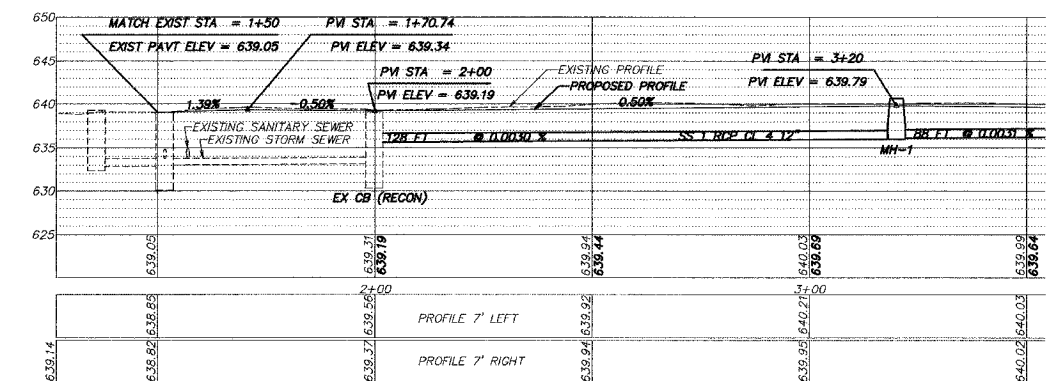
|                     |         |                           |              |           |
|---------------------|---------|---------------------------|--------------|-----------|
| F.A. RTE.           | SECTION | COUNTY                    | TOTAL SHEETS | SHEET NO. |
| 05-0194-00-RP       |         | COOK                      | 58           | 9         |
| STA.                |         | TO STA.                   |              |           |
| FED. ROAD DIST. NO. |         | ILLINOIS FED. AID PROJECT |              |           |



EXISTING



PROPOSED



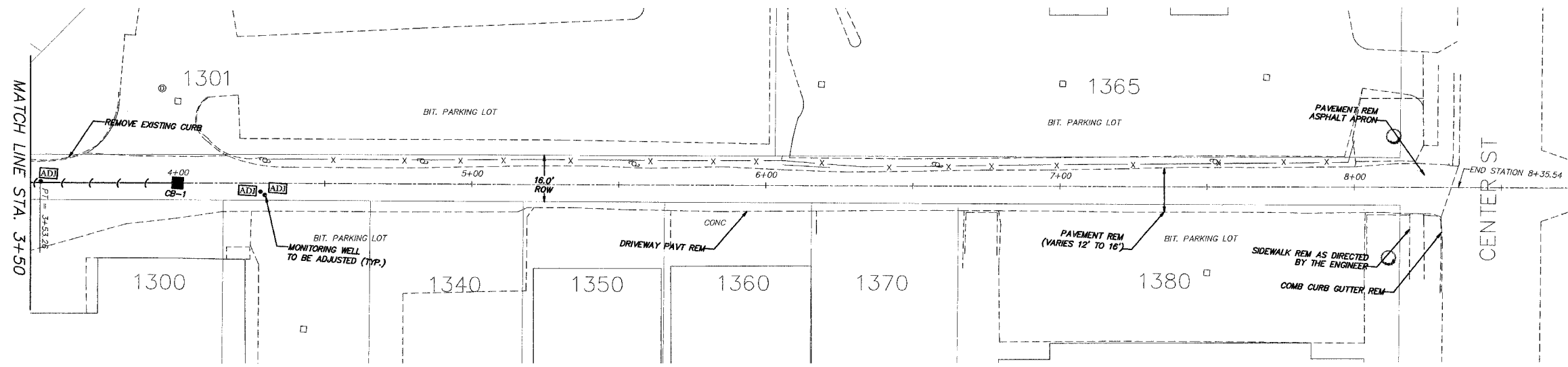
**PROPOSED DRAINAGE STRUCTURE DATA:**

|  |   |
|--|---|
| EX CB TO BE RECONSTRUCTED<br>ROUND FRAME AND OPEN LID<br>STA-2+00 2'-R<br>RIM-639.19<br>INV.-635.63 (N) TIE IN NEW PIPE<br>INV.-633.15 (S) | MH-1 MH TY A 4 FT DIA<br>ROUND FRAME AND CLOSED LID<br>STA-3+20 16'-L<br>RIM-640.83<br>INV.-636.12 (E)<br>INV.-636.02 (S) |
|--|---|

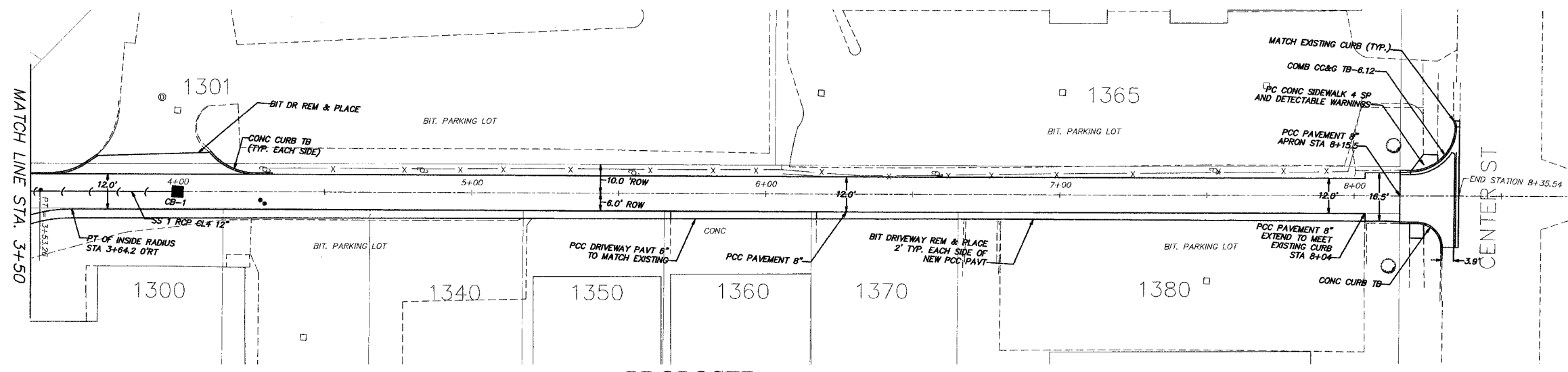
| REVISIONS |      | ILLINOIS DEPARTMENT OF TRANSPORTATION<br>CITY OF DES PLAINES - ALLEY IMPROVEMENTS<br>ASHLAND - OAKWOOD ALLEY<br>CENTER TO OAKWOOD<br><br>PLAN AND PROFILE<br><br>STA 1+50 TO 3+50 |
|-----------|------|---|
| NAME      | DATE |   |
|           |      | SCALE: VERT. 1" = 5'<br>HORIZ. 1" = 20'   |
|           |      | DATE: 2-17-06   |
|           |      | DRAWN BY: BLS   |
|           |      | CHECKED BY: AJD   |

PLOT DATE = 2/23/2006 3:18:57 PM  
 PLOT SCALE = 1" = 20'  
 USER NAME = JUDICIALS

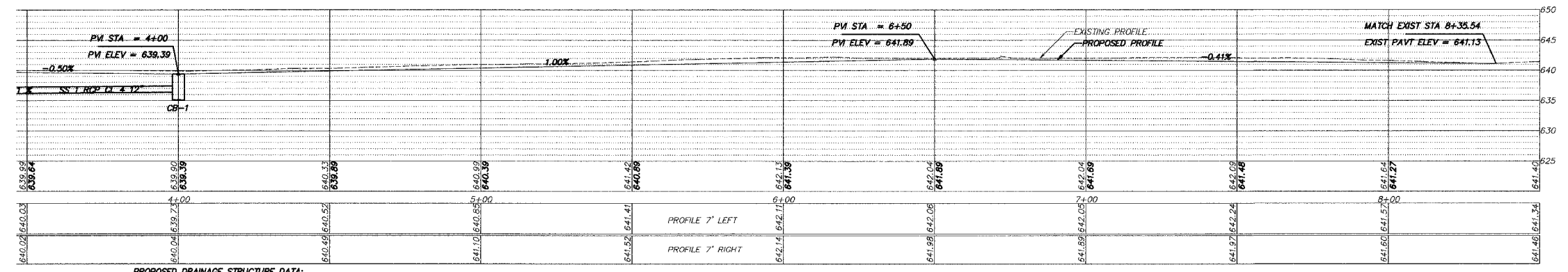
|                     |                |                           |              |           |
|---------------------|----------------|---------------------------|--------------|-----------|
| F.A. R.T.E.         | SECTION        | COUNTY                    | TOTAL SHEETS | SHEET NO. |
|                     | 05-00194-00-RP | COOK                      | 58           | 10        |
| STA.                |                | TO STA.                   |              |           |
| FED. ROAD DIST. NO. |                | ILLINOIS FED. AID PROJECT |              |           |



EXISTING



PROPOSED



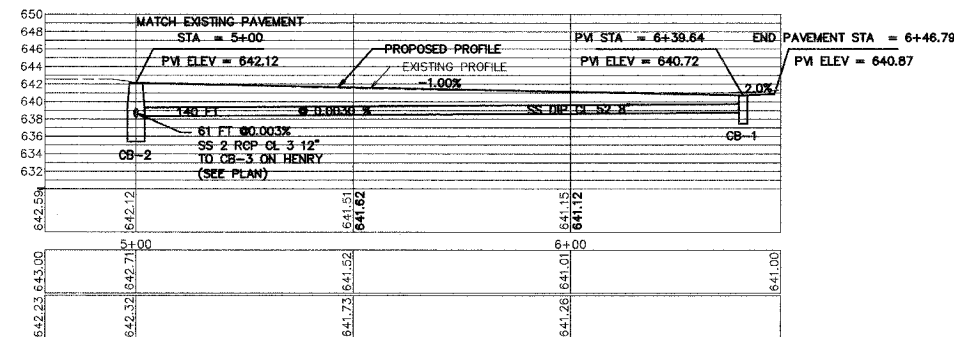
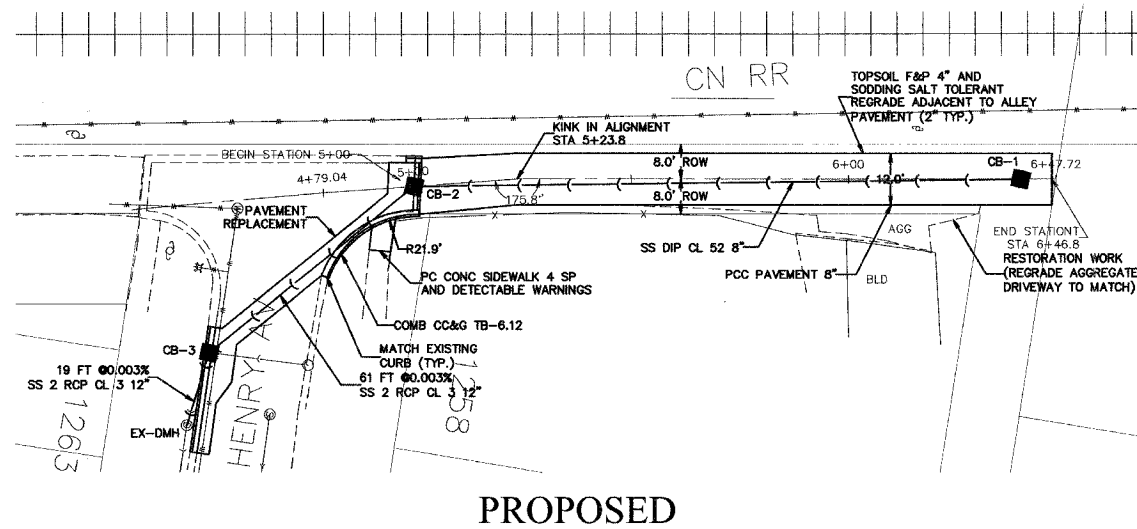
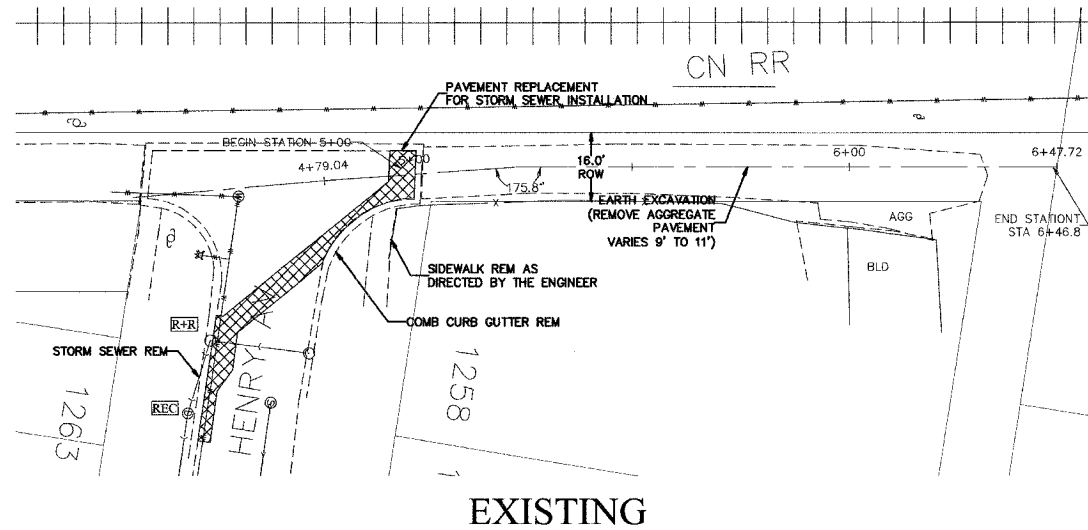
**PROPOSED DRAINAGE STRUCTURE DATA:**  
 CB-1 CB TYPE C 2 FT DIA  
 ROUND FRAME AND OPEN LID  
 STA-4+00  
 RIM-639.39  
 INV.-636.39 (W)

| REVISIONS |      |
|-----------|------|
| NAME      | DATE |
|           |      |
|           |      |
|           |      |
|           |      |
|           |      |

ILLINOIS DEPARTMENT OF TRANSPORTATION  
 CITY OF DES PLAINES - ALLEY IMPROVEMENTS  
 ASHLAND - OAKWOOD ALLEY  
 CENTER TO OAKWOOD  
 PLAN AND PROFILE  
 STA 3+50 TO 8+35.54  
 SCALE: VERT. 1" = 5'  
 HORIZ. 1" = 20'  
 DATE 2-17-06 DRAWN BY BLS  
 CHECKED BY AAD

PLOT DATE: 2/13/2006 2:10:07 PM  
 PROJECT: 2006-050006 37 ALLEYS/OAKWOOD IMPROVEMENTS-37 ALLEY/JWG  
 PLOT SCALE: 1" = 20'  
 USER NAME: J110015

|                     |                |                           |              |           |
|---------------------|----------------|---------------------------|--------------|-----------|
| F.A. RT.            | SECTION        | COUNTY                    | TOTAL SHEETS | SHEET NO. |
|                     | 05-00194-00-RP | COOK                      | 55           | 11        |
| STA.                |                | TO STA.                   |              |           |
| FED. ROAD DIST. NO. |                | ILLINOIS FED. AID PROJECT |              |           |



**PROPOSED STRUCTURE DATA:**

EX-MH  
ROUND FRAME, CLOSED LID  
STA-4+43 50'-R  
RIM-642.10  
INV.-637.89 (W)  
INV.-637.79 (E)  
TIE NEW PIPE INTO MH  
RECONSTRUCT MANHOLE

CB-3 CB TY A 4 FT DIA  
CURB FRAME, OPEN LID  
STA-4+50 34'-R  
RIM-641.80  
INV.-639.00 (N)  
INV.-638.04 (NW)  
INV.-637.94 (SE)  
REMOVE AND REPLACE CATCH BASIN  
TIE IN EXISTING PIPE FROM NORTH

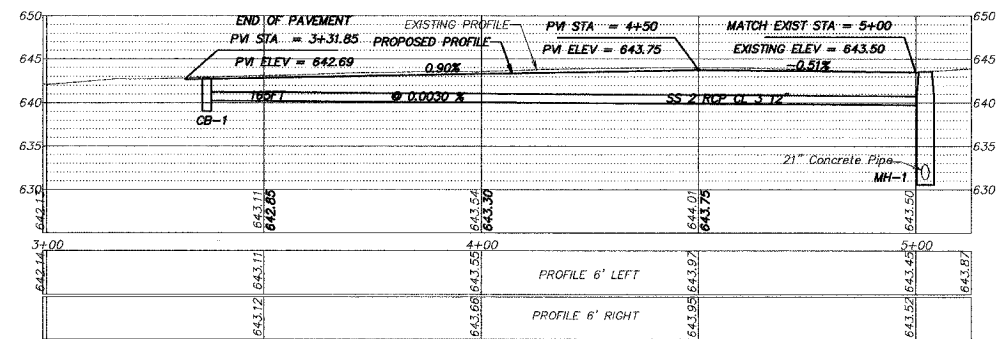
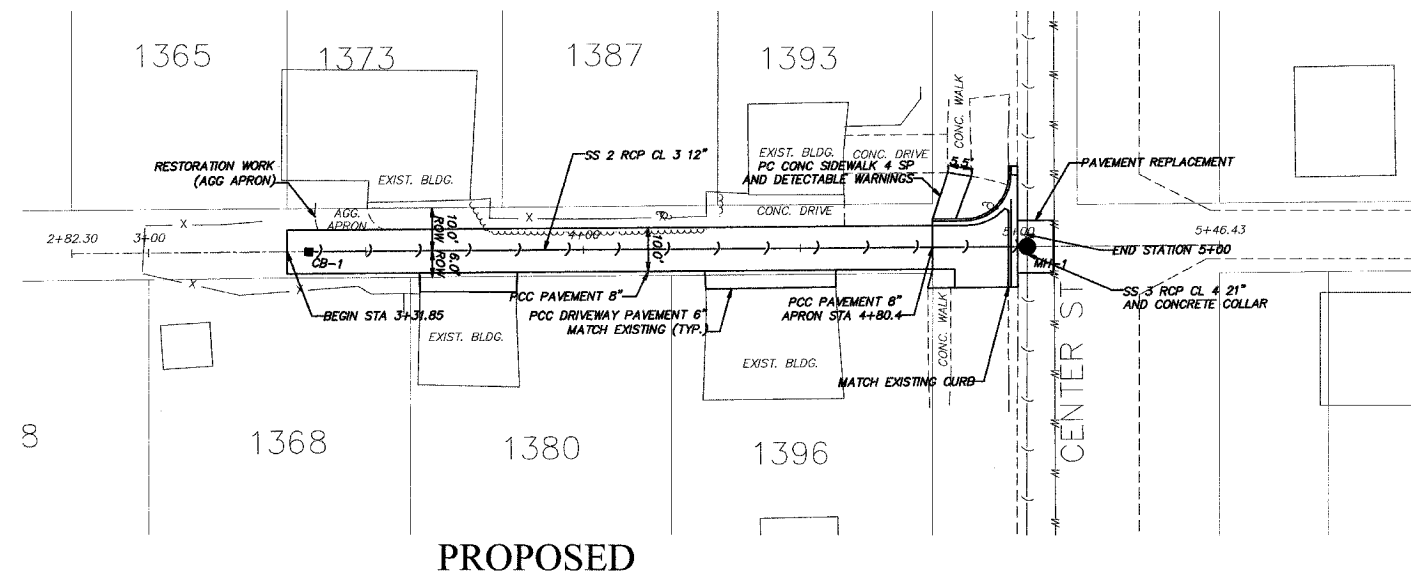
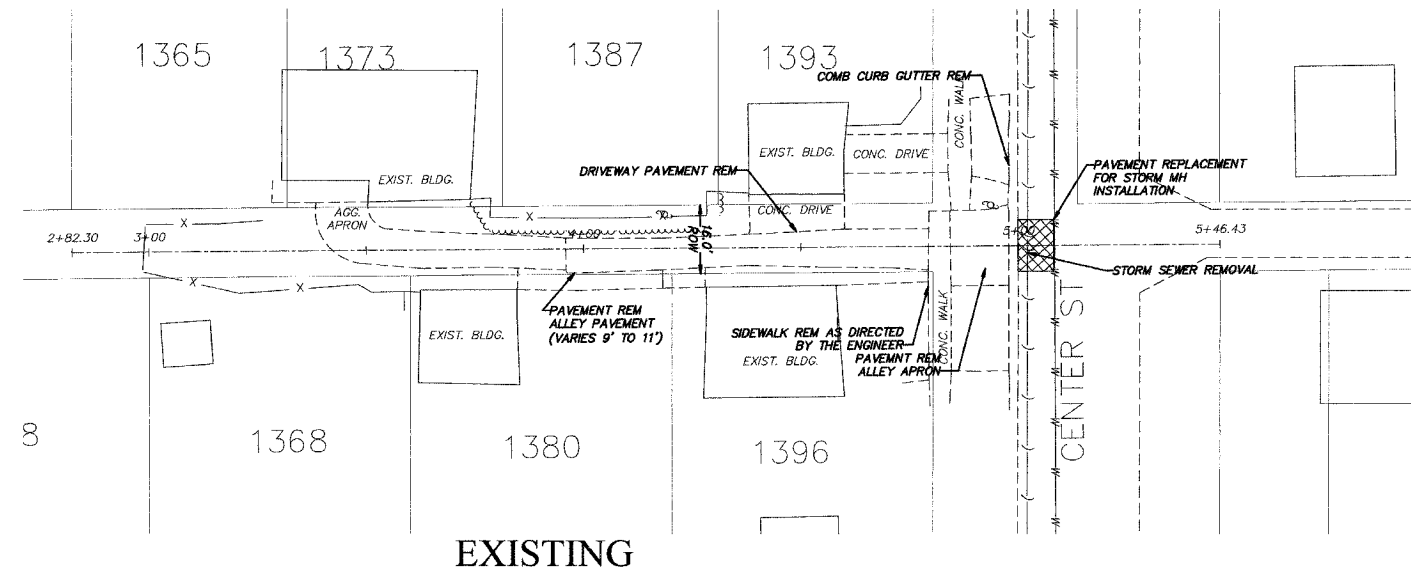
CB-2 CB TY A 4 FT DIA  
ROUND FRAME, OPEN LID  
STA-5+00 0'-R  
RIM-642.12  
INV.-638.32 (N)  
INV.-638.22 (SE)

CB-1 CB TY C 2 FT DIA  
ROUND FRAME, OPEN LID  
STA-6+40  
RIM-640.72  
INV.-638.74 (S)

| REVISIONS |      |
|-----------|------|
| NAME      | DATE |
|           |      |
|           |      |
|           |      |
|           |      |
|           |      |
|           |      |
|           |      |
|           |      |
|           |      |

ILLINOIS DEPARTMENT OF TRANSPORTATION  
CITY OF DES PLAINES - ALLEY IMPROVEMENTS  
CN RR - CENTER ALLEY  
HENRY TO END  
  
PLAN AND PROFILE  
  
STA 5+00 TO 6+46.8  
SCALE: VERT. 1" = 5'  
HORIZ. 1" = 20'  
DATE: 2-17-06  
DRAWN BY: BLS  
CHECKED BY: A/JD

|                     |                |                  |              |           |
|---------------------|----------------|------------------|--------------|-----------|
| F.A. RTE.           | SECTION        | COUNTY           | TOTAL SHEETS | SHEET NO. |
|                     | 05-00194-00-RP | COOK             | 58           | 12        |
| STA.                | TO STA.        |                  |              |           |
| FED. ROAD DIST. NO. | ILLINOIS       | FED. AID PROJECT |              |           |



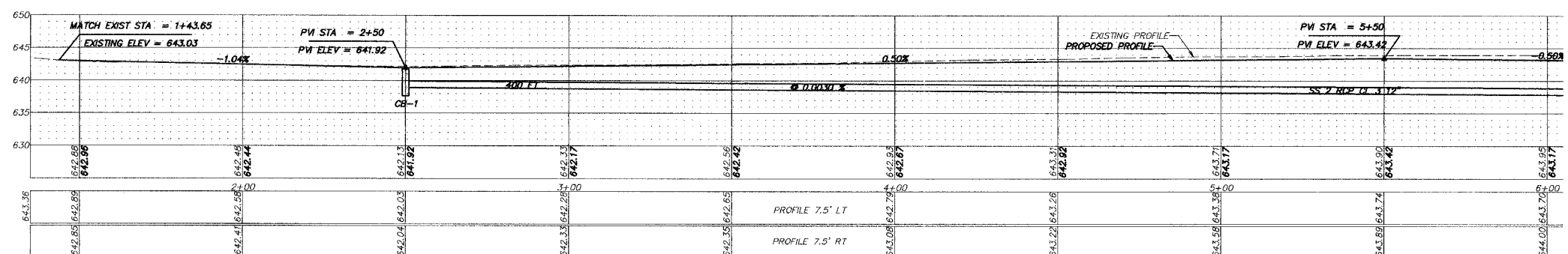
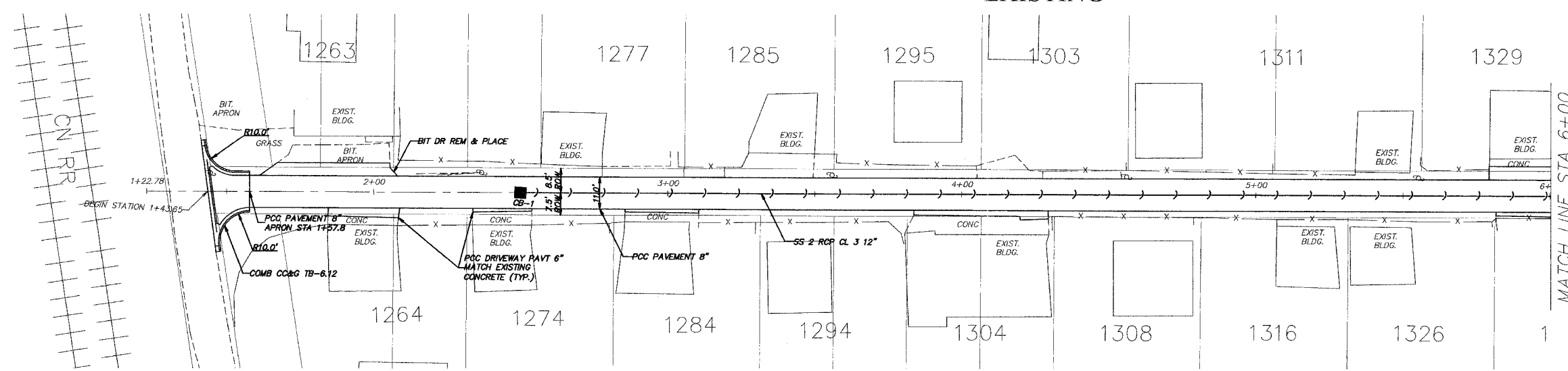
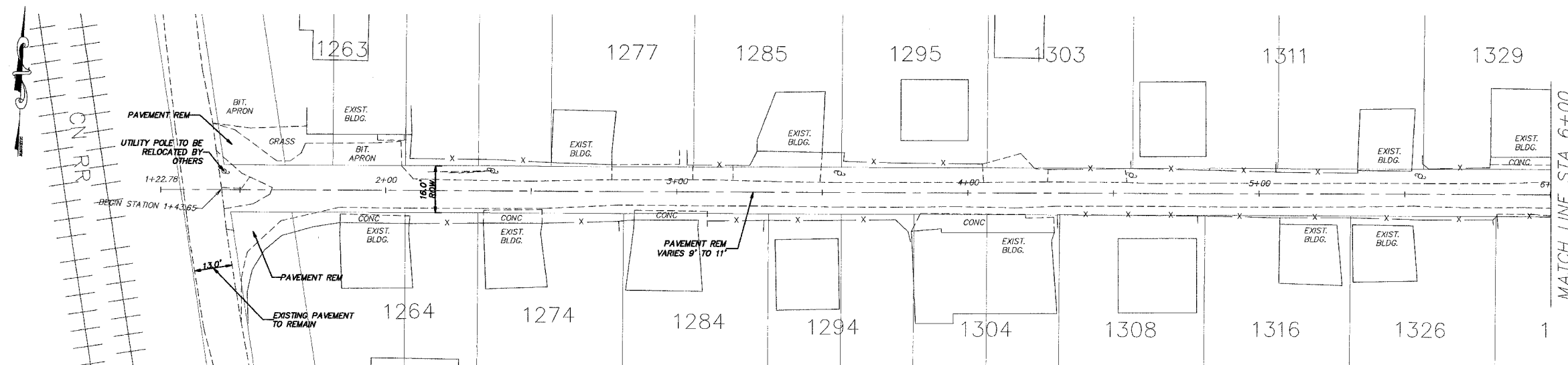
**PROPOSED STRUCTURE DATA:**  
 CB-1 CB 11 X 2 FT DIA  
 ROUND FRAME OPEN LID  
 STA-3+37  
 RIM-642.74  
 INV.-640.24 (E)

MH-1 NY TY A 4 FT DIA  
 ROUND FRAME CLOSED LID  
 STA-5+02  
 RIM-643.57  
 INV.-631.15 PIPE  
 INV.-639.74 (W)  
 INV.-631.05 (N-S)  
 INSTALL NEW MH OVER EXISTING PIPE

| REVISIONS |      |
|-----------|------|
| NAME      | DATE |
|           |      |
|           |      |
|           |      |
|           |      |
|           |      |
|           |      |
|           |      |
|           |      |
|           |      |

ILLINOIS DEPARTMENT OF TRANSPORTATION  
 CITY OF DES PLAINES - ALLEY IMPROVEMENTS  
 WALNUT - HENRY ALLEY  
 CENTER TO END  
 PLAN AND PROFILE  
 STA 3+31.85 TO 5+00  
 SCALE: VERT. 1" = 5'  
 HORIZ. 1" = 20'  
 DATE 2-17-06 DRAWN BY BLS  
 CHECKED BY AJD

|                     |          |                  |              |           |
|---------------------|----------|------------------|--------------|-----------|
| F.A. RT#            | SECTION  | COUNTY           | TOTAL SHEETS | SHEET NO. |
| 05-00194-00-RR      |          | COOK             | 38           | 13        |
| STA.                | TO STA.  |                  |              |           |
| FED. ROAD DIST. NO. | ILLINOIS | FED. AID PROJECT |              |           |



**PROPOSED STRUCTURE DATA:**  
 CB-1 CB TY C 2 FT DIA  
 ROUND FRAME AND OPEN LID  
 STA-2+50  
 FIM-641.92  
 INV.-638.92 (E)

| REVISIONS | NAME | DATE |
|-----------|------|------|
|           |      |      |
|           |      |      |
|           |      |      |
|           |      |      |
|           |      |      |

ILLINOIS DEPARTMENT OF TRANSPORTATION  
 CITY OF DES PLAINES - ALLEY IMPROVEMENTS  
 HENRY - CAMPBELL ALLEY  
 CN RR TO CENTER

PLAN AND PROFILE

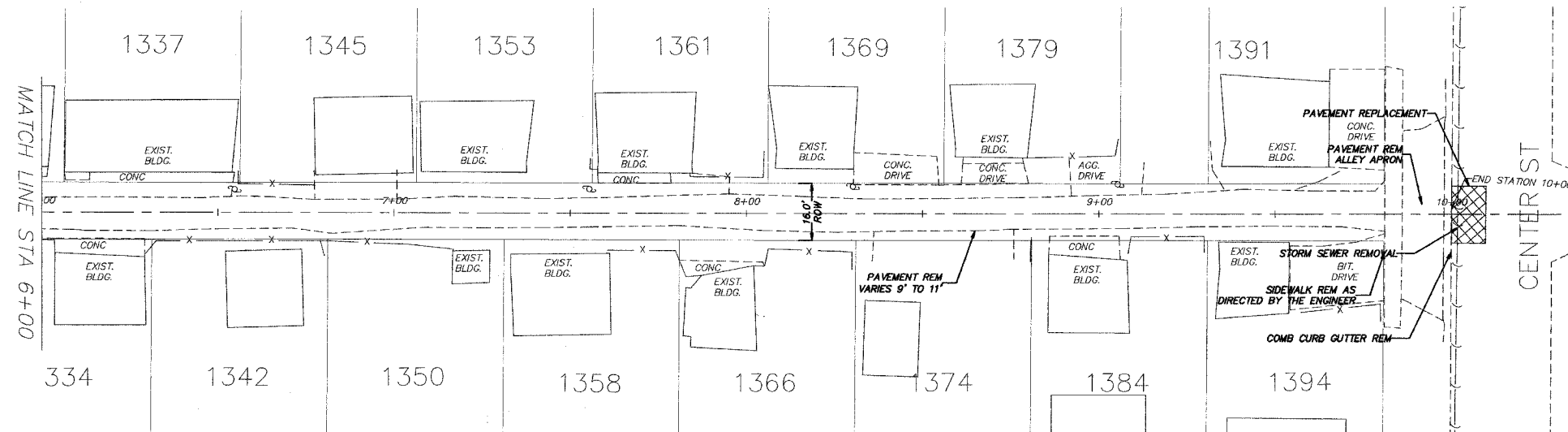
STA 1+43.65 TO 6+00

SCALE: VLRT. 1" = 5'  
 HORIZ. 1" = 20'

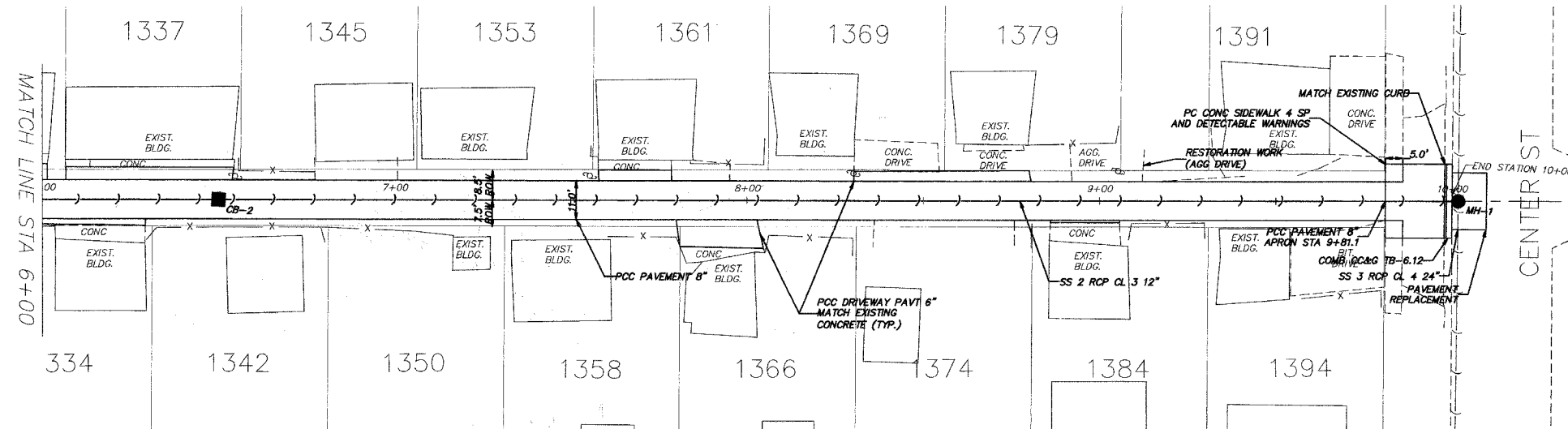
DATE 2-17-06 DRAWN BY BLS  
 CHECKED BY AJD

PLOT DATE = 2/13/2006 2:18:57 PM  
 PLOT SCALE = 1" = 5' (V)  
 USER NAME = JIMDOLLE

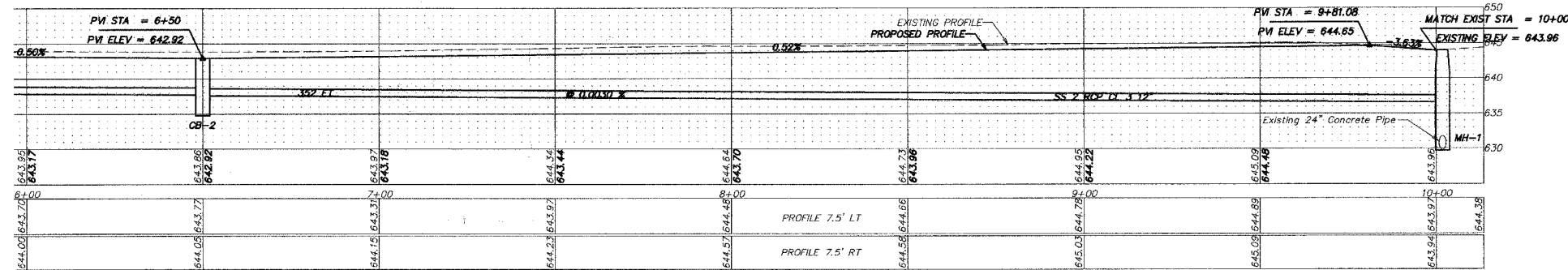
|                     |         |                           |              |           |
|---------------------|---------|---------------------------|--------------|-----------|
| P.A. RTE.           | SECTION | COUNTY                    | TOTAL SHEETS | SHEET NO. |
| 09-0194-00-0P       |         | COOK                      | 58           | 14        |
| STA.                |         | TO STA.                   |              |           |
| FED. ROAD DIST. NO. |         | ILLINOIS FED. AID PROJECT |              |           |



EXISTING



PROPOSED



**PROPOSED STRUCTURE DATA:**  
 CB-1 CB TY C 2 FT DIA  
 ROUND FRAME AND OPEN LID  
 STA-8+50  
 RIM-642.92  
 INV.-637.72 (W)  
 INV.-637.62 (E)

**MH-1 MH TY A 4 FT DIA**  
 ROUND FRAME AND CLOSED LID  
 STA-10+02  
 RIM-644.01  
 INV.-629.81 (N-S)  
 INV.-638.58 (W)  
 INSTALL NEW MANHOLE OVER EXISTING PIPE

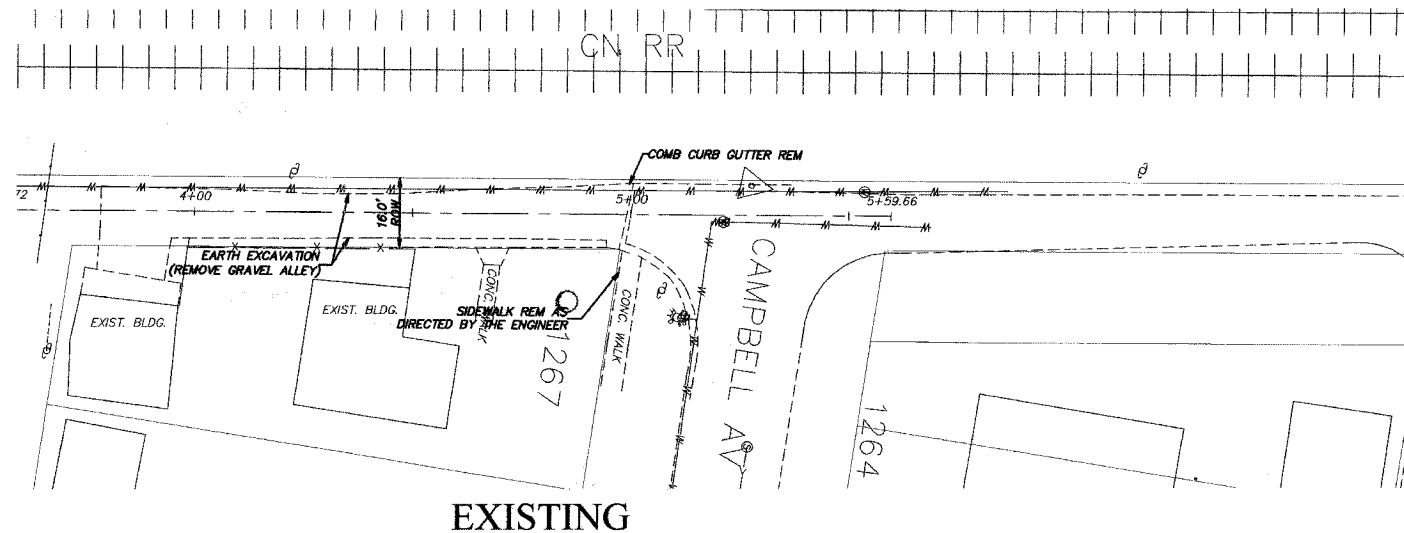
| REVISIONS |      |
|-----------|------|
| NAME      | DATE |
|           |      |
|           |      |
|           |      |
|           |      |

ILLINOIS DEPARTMENT OF TRANSPORTATION  
 CITY OF DES PLAINES - ALLEY IMPROVEMENTS  
 HENRY - CAMPBELL ALLEY  
 ON RR TO CENTER  
 PLAN AND PROFILE  
 STA 6+00 TO 10+00  
 SCALE: VERT. 1" = 5'  
 HORIZ. 1" = 20'  
 DATE 2-17-06  
 DRAWN BY BLS  
 CHECKED BY AJD

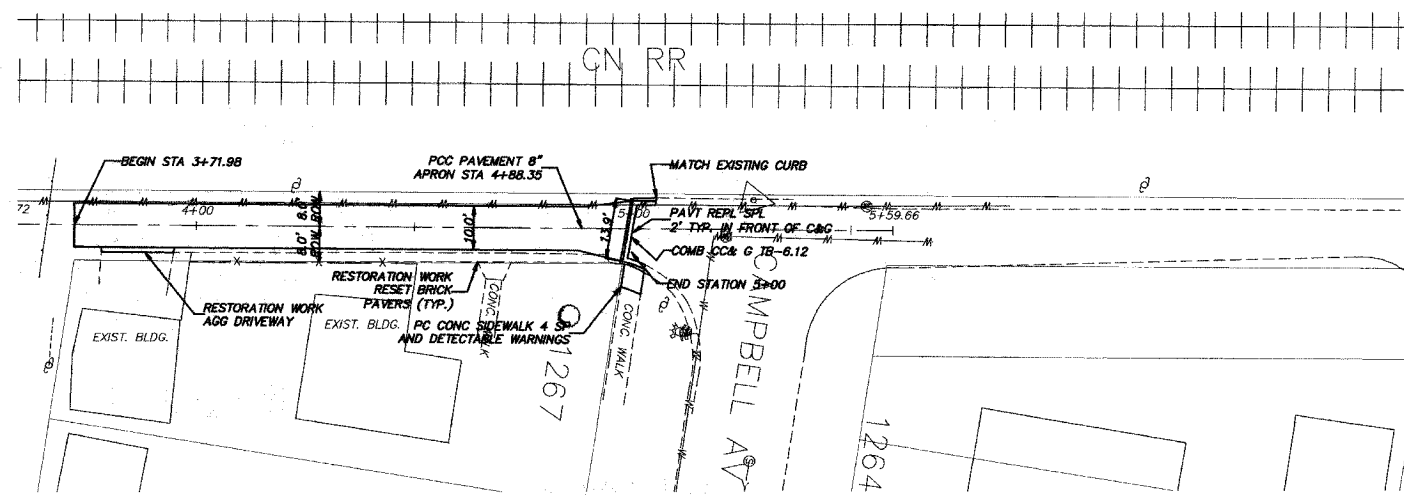
PLOT DATE = 2/13/2006 10:05:17 PM  
 FILE NAME = W:\ENGINEERING\LAND PROJECTS\2006\062106-41 ALLEY\DWG\83856-41 ALLEY.DWG  
 USER NAME = JUDGOLDS

CONTRACT NO. 83856

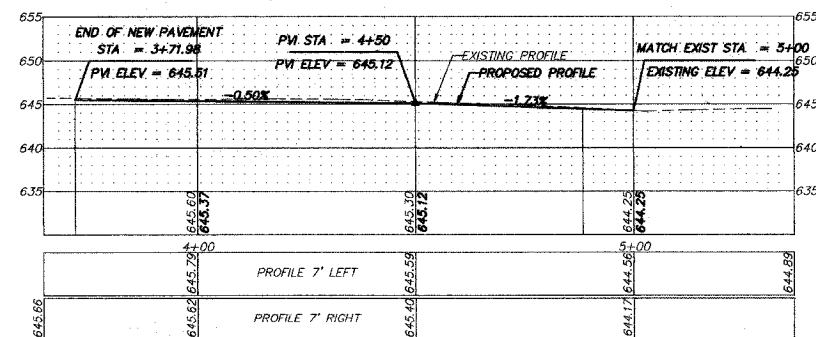
|                     |                |                           |              |           |
|---------------------|----------------|---------------------------|--------------|-----------|
| F.A. RT.            | SECTION        | COUNTY                    | TOTAL SHEETS | SHEET NO. |
|                     | 05-00194-00-RP | COOK                      | 58           | 15        |
| STA.                |                | TO STA.                   |              |           |
| FED. ROAD DIST. NO. |                | ILLINOIS FED. AID PROJECT |              |           |



EXISTING



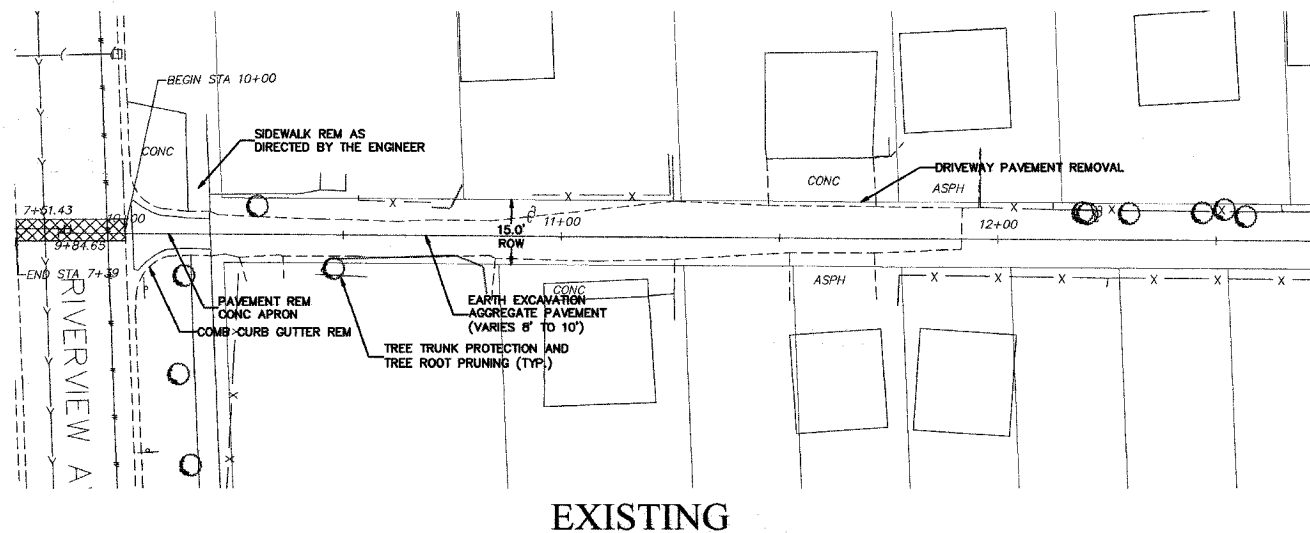
PROPOSED



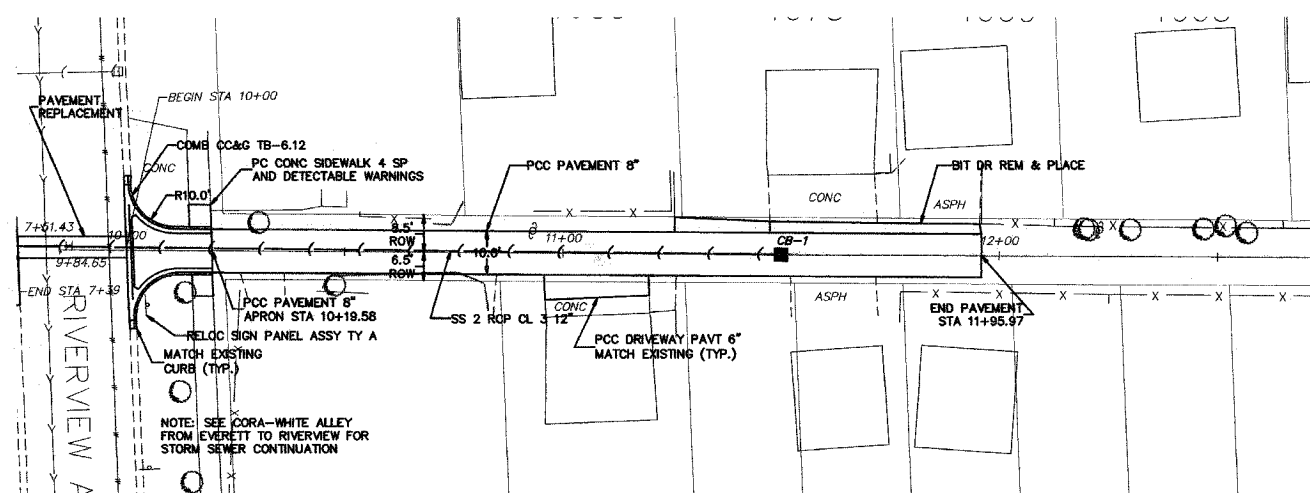
| REVISIONS |      | ILLINOIS DEPARTMENT OF TRANSPORTATION<br>CITY OF DES PLAINES - ALLEY IMPROVEMENTS<br>CN RR - CENTER ALLEY<br>CAMPBELL TO END<br><br>PLAN AND PROFILE<br><br>STA 3+71.98 TO 5+00<br>SCALE: VERT. 1" = 5'<br>HORIZ. 1" = 20'<br>DATE 2-17-06 | DRAWN BY BLS<br>CHECKED BY AJD |
|-----------|------|--|--------------------------------|
| NAME      | DATE |  |                                |
|           |      |  |                                |
|           |      |  |                                |
|           |      |  |                                |
|           |      |  |                                |
|           |      |  |                                |
|           |      |  |                                |
|           |      |  |                                |
|           |      |  |                                |
|           |      |  |                                |
|           |      |  |                                |

PLOT DATE = 2/17/06 9:47 AM  
 FILE NAME = V:\ENGINEERING\LAND PROJECTS 2006\860305-55\NAD\83856-55 ALLEY.DWG  
 PLOT SCALE = 1" = 20'  
 USER NAME = JDOCHES

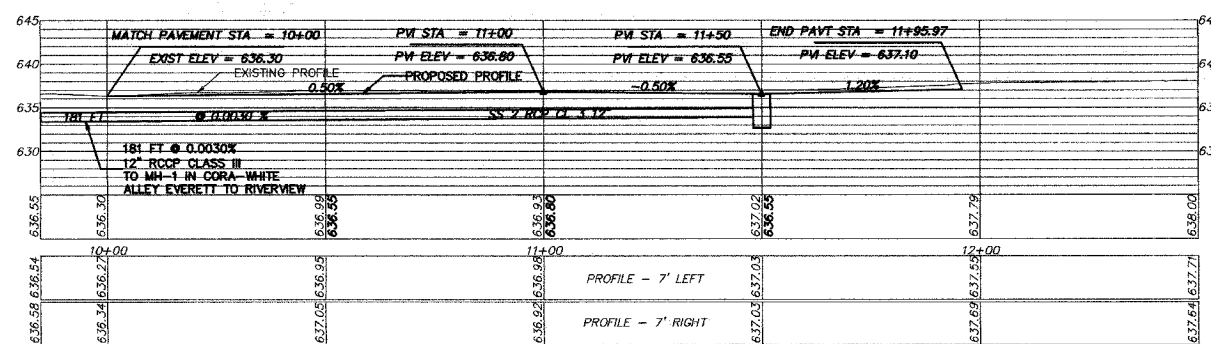
|              |                |   |              |           |
|--------------|----------------|---|--------------|-----------|
| F.A. RT.     | SECTION        | COUNTY  | TOTAL SHEETS | SHEET NO. |
|              | 05-00194-00-RP | COOK  | 50           | 18        |
| STA. TO STA. |                | FED. ROAD DIST. NO. ILLINOIS FED. AID PROJECT |              |           |



EXISTING



PROPOSED



**PROPOSED STRUCTURE DATA:**  
 MH-1 MH TY 4' 4" FT DIA  
 ROUND FRAME CLOSED LID  
 STA-7+33 0'-R  
 (SEE EVERETT TO RIVERVIEW SEGMENT)  
 RIM-636.99  
 INV.-633.41 (N)  
 INV.-632.19 (W)  
 INV.-632.00 (S)

CB-1 CB TY C 2' FT DIA  
 ROUND FRAME OPEN LID  
 STA-11+50  
 RIM-636.53  
 INV.-633.95 (S)

| REVISIONS | DATE |
|-----------|------|
|           |      |
|           |      |
|           |      |
|           |      |
|           |      |
|           |      |
|           |      |
|           |      |
|           |      |
|           |      |

ILLINOIS DEPARTMENT OF TRANSPORTATION  
 CITY OF DES PLAINES - ALLEY IMPROVEMENTS  
 CORA - WHITE ALLEY  
 RIVERVIEW TO END

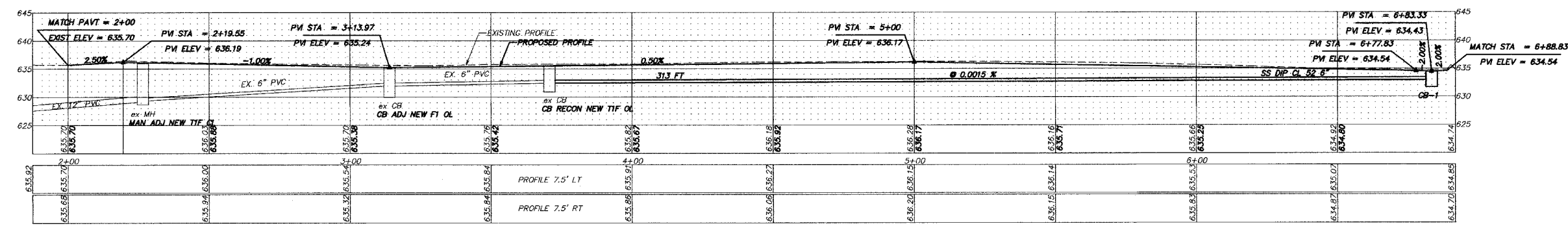
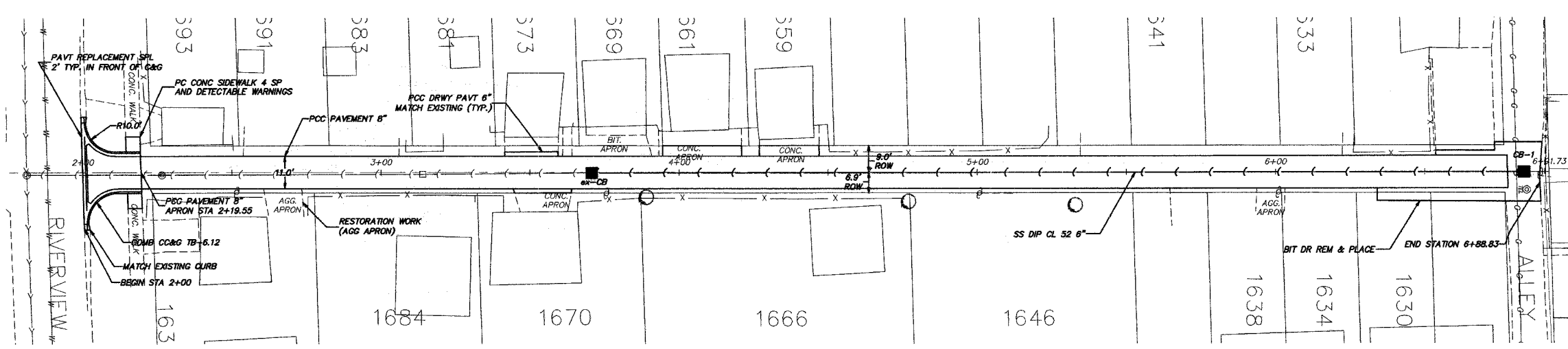
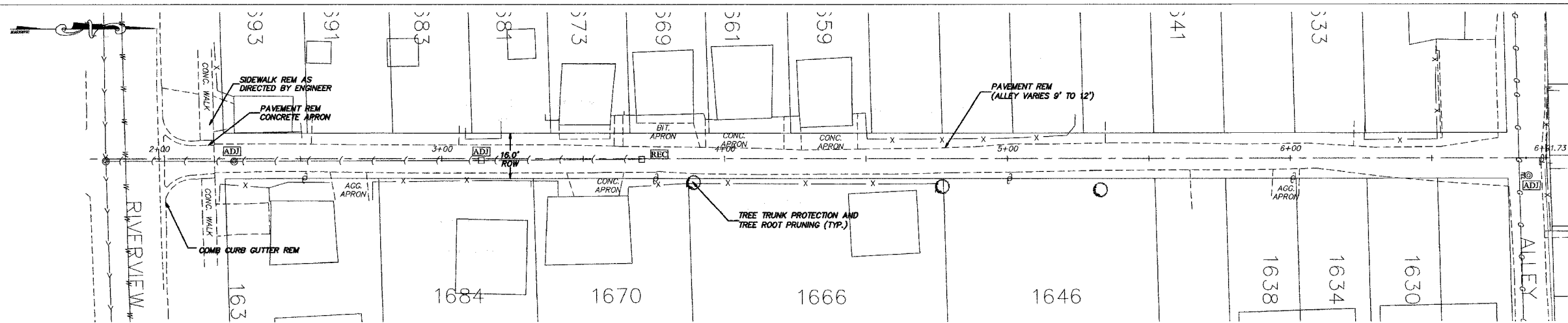
PLAN AND PROFILE

STA 10+00 TO 11+95.97

SCALE: VERT. 1" = 5'  
 HORIZ. 1" = 20'  
 DATE 2-17-06 DRAWN BY BLS  
 CHECKED BY AJD



|   |                |        |              |           |
|---|----------------|--------|--------------|-----------|
| F.A. R.T.E.                                   | SECTION        | COUNTY | TOTAL SHEETS | SHEET NO. |
|   | 05-00194-00-RP | COOK   | 58           | 17        |
| STA.  | TO STA.        |        |              |           |
| FED. ROAD DIST. NO. ILLINOIS FED. AID PROJECT |                |        |              |           |



**PROPOSED STRUCTURE DATA:**  
 ex-CB CB TY A 4 FT DIA  
 ROUND FRAME OPEN LID  
 STA-3+71 0-R  
 RM-635.53  
 INV.-632.46 (N)  
 INV.-632.46 (S)  
 RECONSTRUCT AND TIE IN NEW PIPE

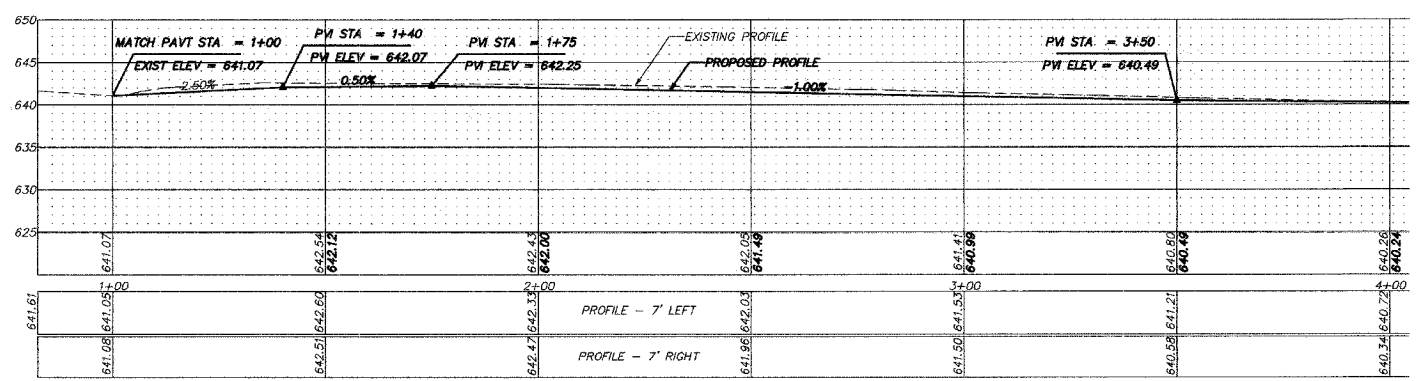
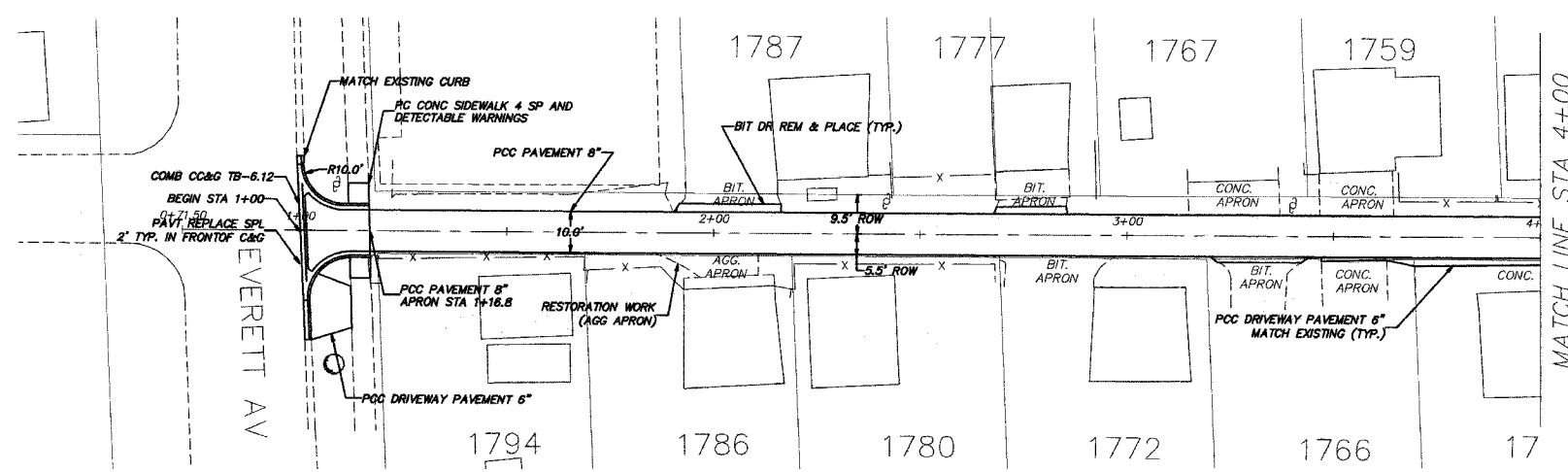
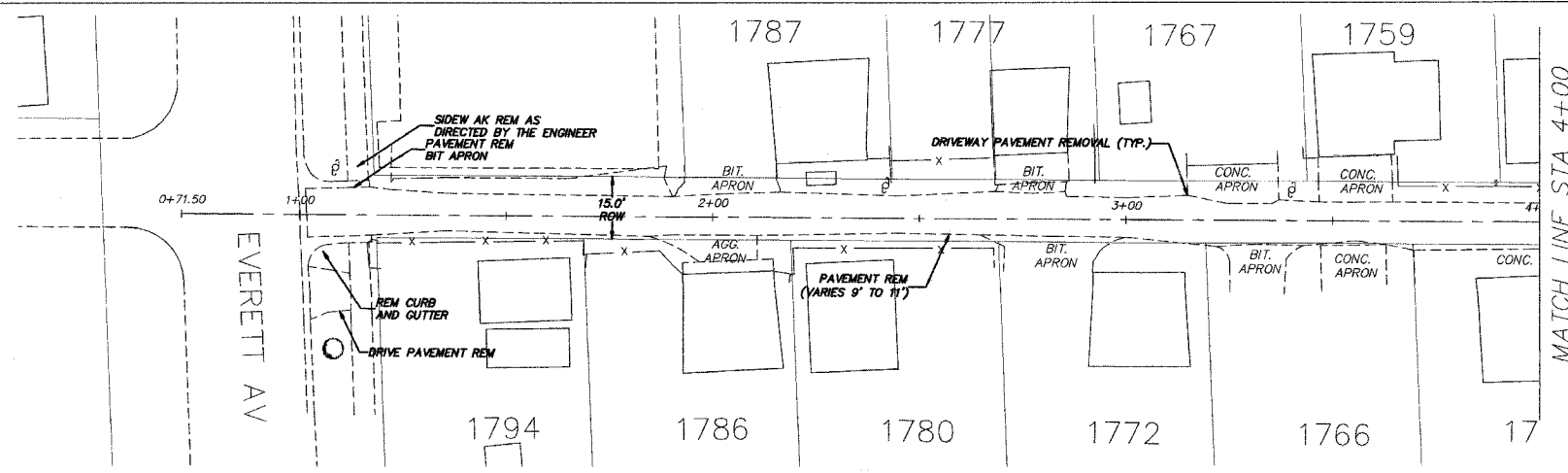
CB-1 CB TY C 2 FT DIA  
 ROUND FRAME OPEN LID  
 STA-6+83  
 RM-634.43  
 INV.-632.93 PIPE

| REVISIONS |      |
|-----------|------|
| NAME      | DATE |
|           |      |
|           |      |
|           |      |
|           |      |
|           |      |

ILLINOIS DEPARTMENT OF TRANSPORTATION  
 CITY OF DES PLAINES - ALLEY IMPROVEMENTS  
 WHITE - LINDEN ALLEY  
 RIVERVIEW TO ALLEY  
 PLAN AND PROFILE  
 STA 2+00 TO 6+88.83  
 SCALE: VERT. 1" = 5'  
 HORIZ. 1" = 20'  
 DATE 2-17-06 DRAWN BY BLS  
 CHECKED BY AJD

PLOT DATE = 2/13/2006 3:08:57 PM  
 FILE NAME = W:\ENGINEERING\LAND PROJECTS\2006\050206-02 A LINDEN\05\250305-02 ALLEY.DWG  
 USER NAME = JDOUBLES

|                     |         |                           |              |           |
|---------------------|---------|---------------------------|--------------|-----------|
| F.A. R.T.E.         | SECTION | COUNTY                    | TOTAL SHEETS | SHEET NO. |
| 05-00194-00-RP      |         | COOK                      | 58           | 18        |
| STA.                |         | TO STA.                   |              |           |
| FED. ROAD DIST. NO. |         | ILLINOIS FED. AID PROJECT |              |           |



| REVISIONS |      |
|-----------|------|
| NAME      | DATE |
|           |      |
|           |      |
|           |      |
|           |      |
|           |      |

ILLINOIS DEPARTMENT OF TRANSPORTATION  
 CITY OF DES PLAINES - ALLEY IMPROVEMENTS  
 ILLINOIS - CORA ALLEY  
 EVERETT TO RIVERVIEW

PLAN AND PROFILE  
 STA 1+00 TO 4+00

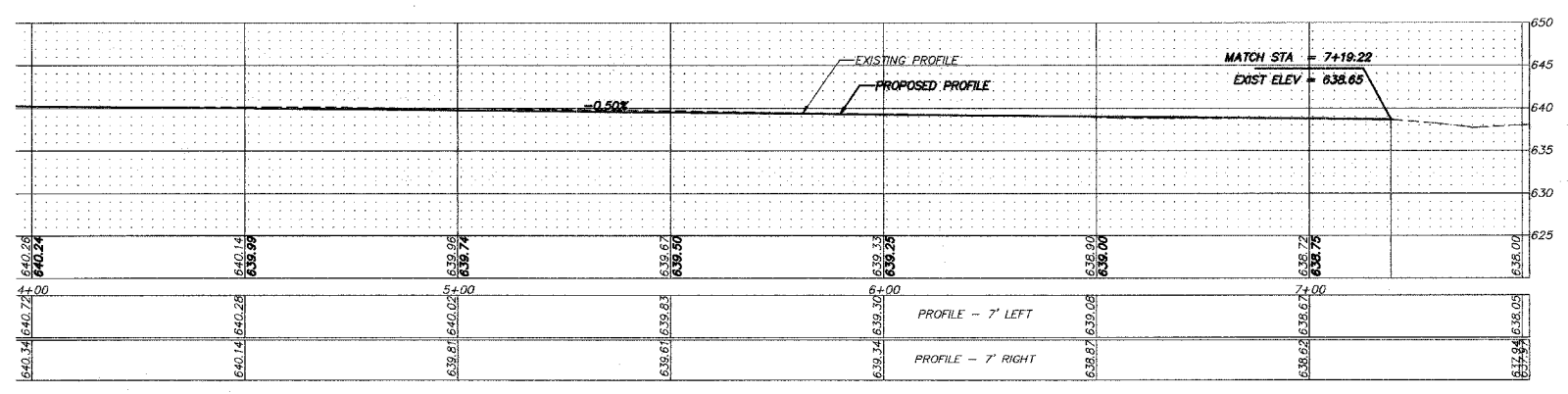
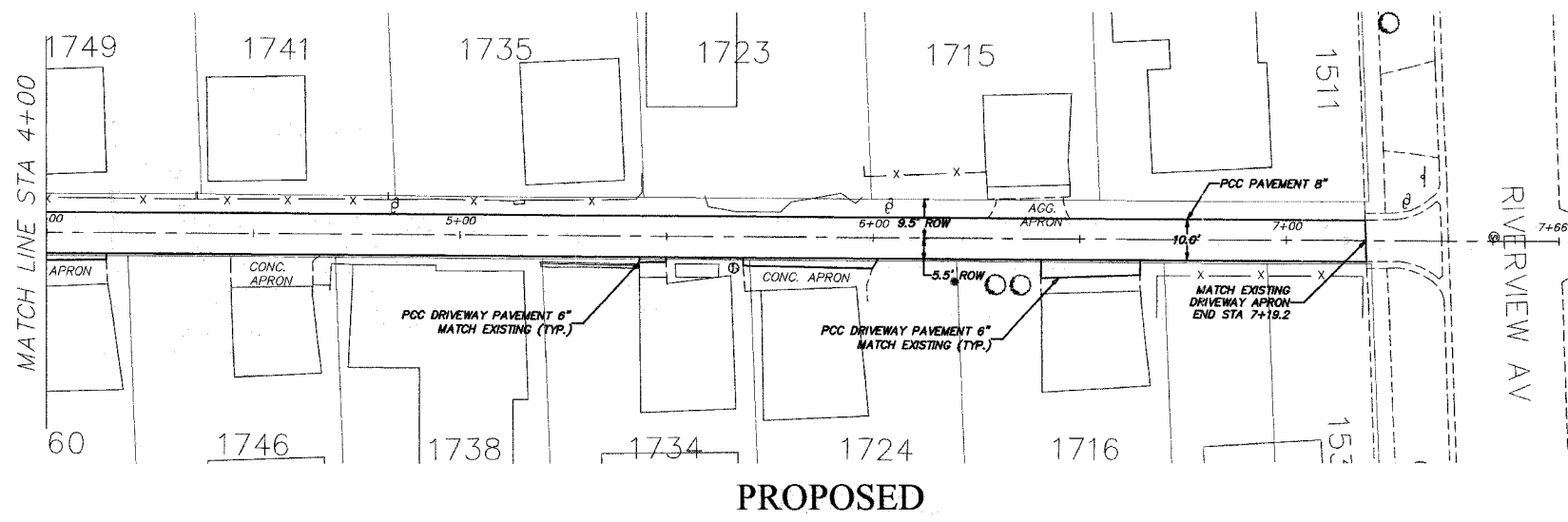
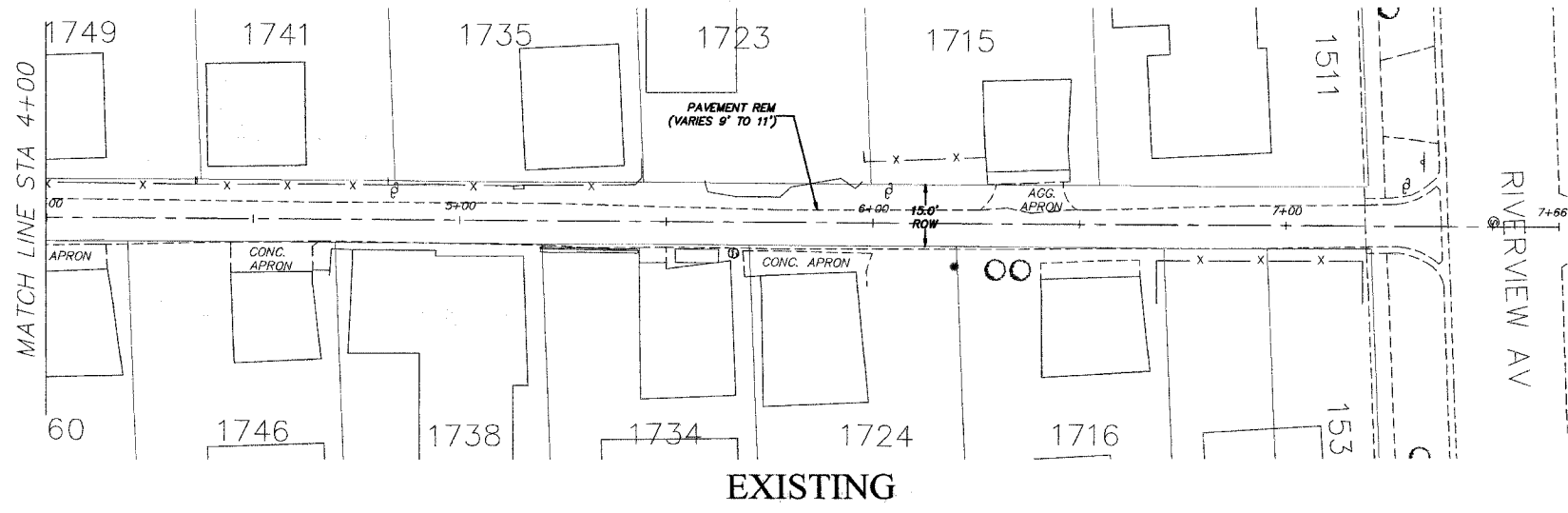
SCALE: VERT. 1" = 5'  
 HORIZ. 1" = 20'

DATE 2-17-06

DRAWN BY BLS  
 CHECKED BY AJD

PLOT DATE: 2/13/06 5:45:57 PM  
 FILE NAME: V:\ENGINEERING\LAND PROJECTS 2005\0414-35-ILLINOIS ALLEY\DWG\041435-ILLINOIS ALLEY.DWG  
 PLOT SCALE: 1" = 20'  
 USER NAME: JDOBBLES

|                     |                |                           |              |           |
|---------------------|----------------|---------------------------|--------------|-----------|
| F.A. RTE.           | SECTION        | COUNTY                    | TOTAL SHEETS | SHEET NO. |
|                     | 05-00194-00-RP | COOK                      | 58           | 19        |
| STA.                |                | TO STA.                   |              |           |
| FED. ROAD DIST. NO. |                | ILLINOIS FED. AID PROJECT |              |           |

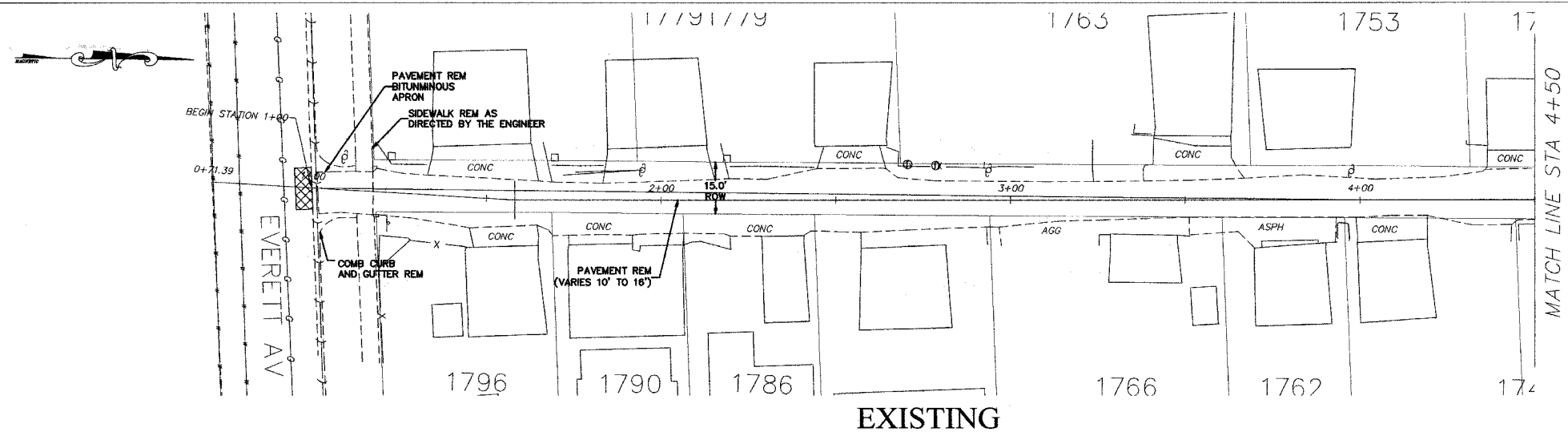


| REVISIONS |      | ILLINOIS DEPARTMENT OF TRANSPORTATION<br>CITY OF DES PLAINES - ALLEY IMPROVEMENTS<br>ILLINOIS - CORA ALLEY<br>EVERETT TO RIVERVIEW<br><br>PLAN AND PROFILE<br><br>STA 4+00 TO 7+19.2 |
|-----------|------|--|
| NAME      | DATE |  |
|           |      |  |
|           |      |  |
|           |      |  |
|           |      |  |
|           |      |  |
|           |      |  |
|           |      |  |
|           |      |  |
|           |      |  |
|           |      |  |

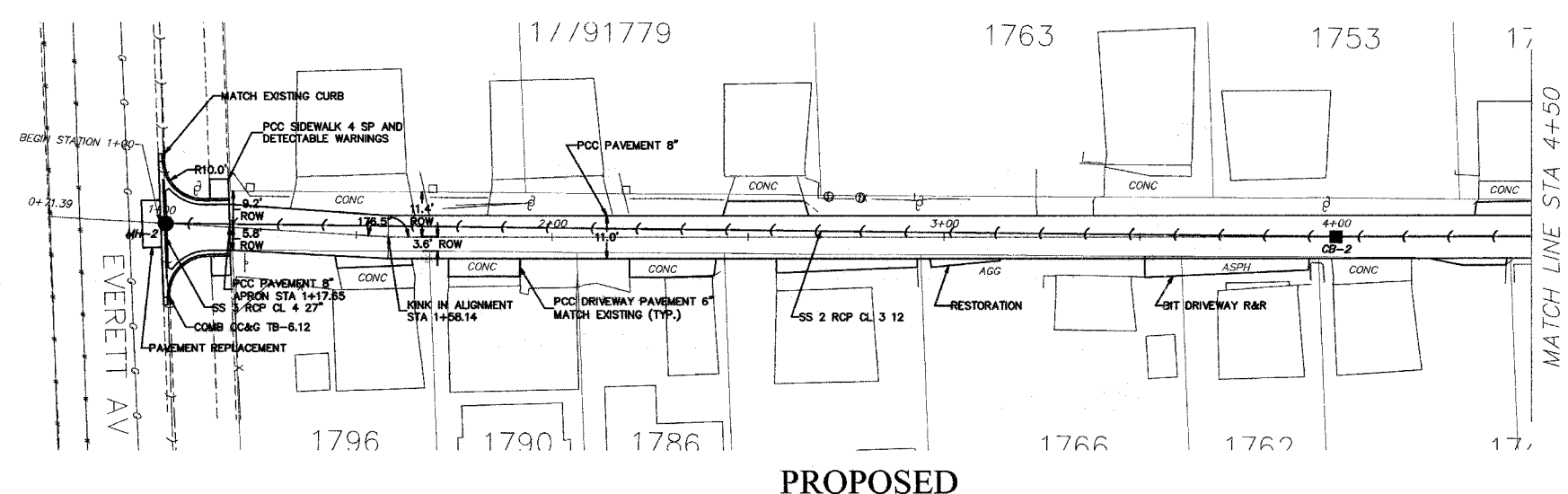
SCALE: VERT. 1" = 5'  
HORIZ. 1" = 20'  
DATE: 2-17-06  
DRAWN BY: BLS  
CHECKED BY: AWD

PLOT DATE = 2/13/2006 3:18:57 PM  
 PLOT SCALE = 1" = 20'  
 USER NAME = JUDICILES

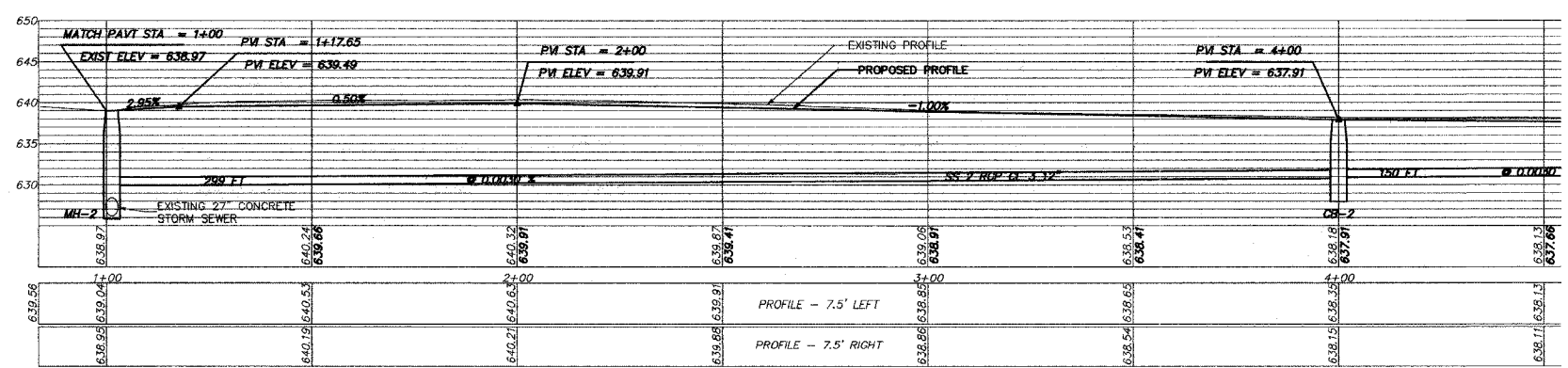
|                       |                |                           |              |           |
|-----------------------|----------------|---------------------------|--------------|-----------|
| F.A. RITE             | SECTION        | COUNTY                    | TOTAL SHEETS | SHEET NO. |
|                       | 05-00194-00-RP | COOK                      | 58           | 20        |
| STA.                  |                | TO STA.                   |              |           |
| FED. ROAD DIST. NO. - |                | ILLINOIS FED. AID PROJECT |              |           |



EXISTING



PROPOSED



**PROPOSED STRUCTURE DATA:**  
 MH-2 MH TY A 4 FT DIA  
 ROUND FRAME CLOSED LID  
 STA-1+01  
 RIM-638.01  
 INV.-629.91 (N)  
 INV.-626.18 (E-W)  
 INSTALL MH OVER EXISTING  
 27" CONCRETE SEWER PIPE

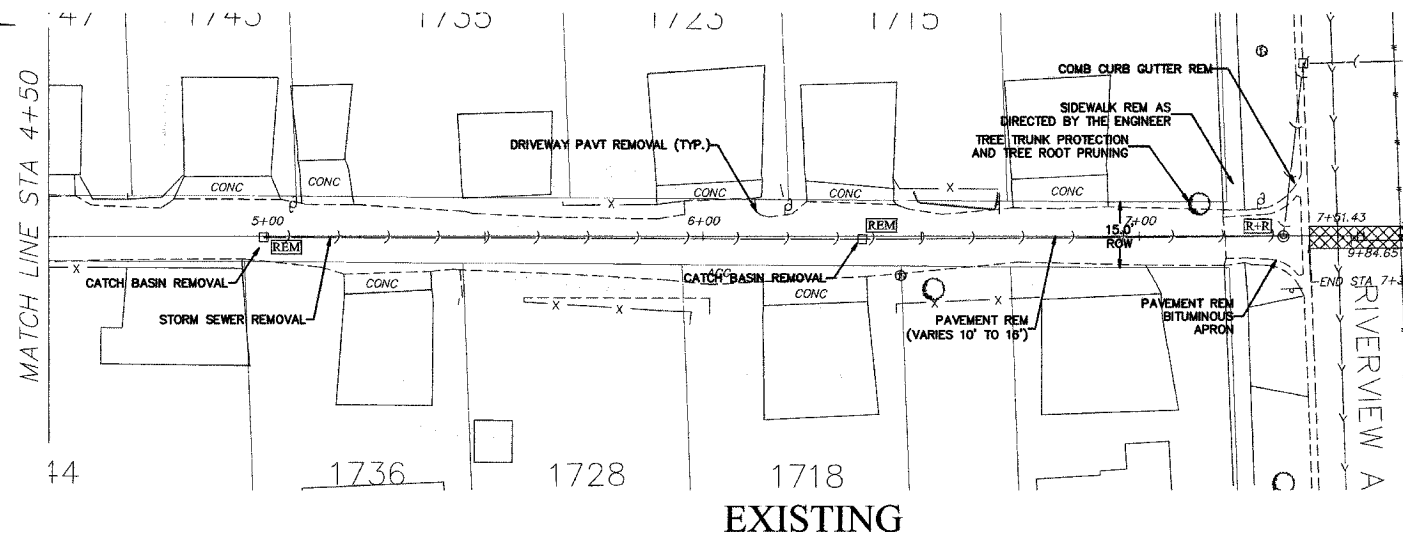
CB-2 CB TY C 2 FT DIA  
 ROUND FRAME OPEN LID  
 STA-4+00  
 RIM-637.91  
 INV.-630.90 (N)  
 INV.-630.80 (S)

| REVISIONS |      |
|-----------|------|
| NAME      | DATE |
|           |      |
|           |      |
|           |      |
|           |      |
|           |      |

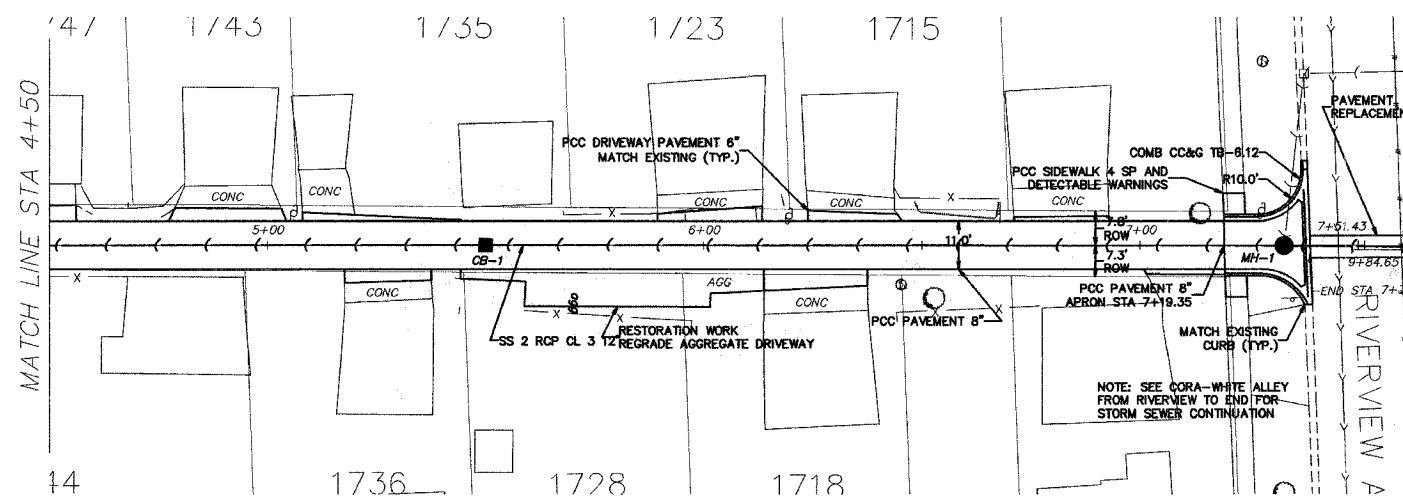
ILLINOIS DEPARTMENT OF TRANSPORTATION  
 CITY OF DES PLAINES - ALLEY IMPROVEMENTS  
 CORA - WHITE ALLEY  
 EVERETT TO RIVERVIEW  
 PLAN AND PROFILE  
 STA 1+00 TO 4+50  
 SCALE: VERT. 1" = 5'  
 HORIZ. 1" = 20'  
 DATE 2-17-06  
 DRAWN BY BLS  
 CHECKED BY AJD

PLOT DATE = 2/13/2006 9:46:47 PM  
 FILE NAME = V:\ENGINEERING\LAND PROJECTS 2005\0503205-91-97 ALLEY.DWG-0503205-91-97 ALLEY.DWG  
 PLOT SCALE = 1" = 20'  
 USER NAME = JCOULLES


|                     |                |                           |              |           |
|---------------------|----------------|---------------------------|--------------|-----------|
| F.A. RITE           | SECTION        | COUNTY                    | TOTAL SHEETS | SHEET NO. |
|                     | 05-00194-00-RP | COOK                      | 58           | 21        |
| STA.                |                | TO STA.                   |              |           |
| FED. ROAD DIST. NO. |                | ILLINOIS FED. AID PROJECT |              |           |



EXISTING



PROPOSED



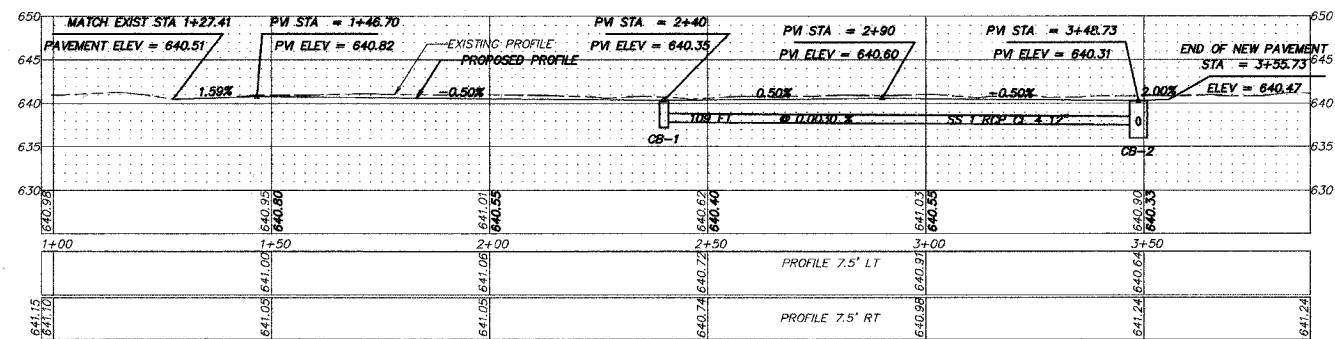
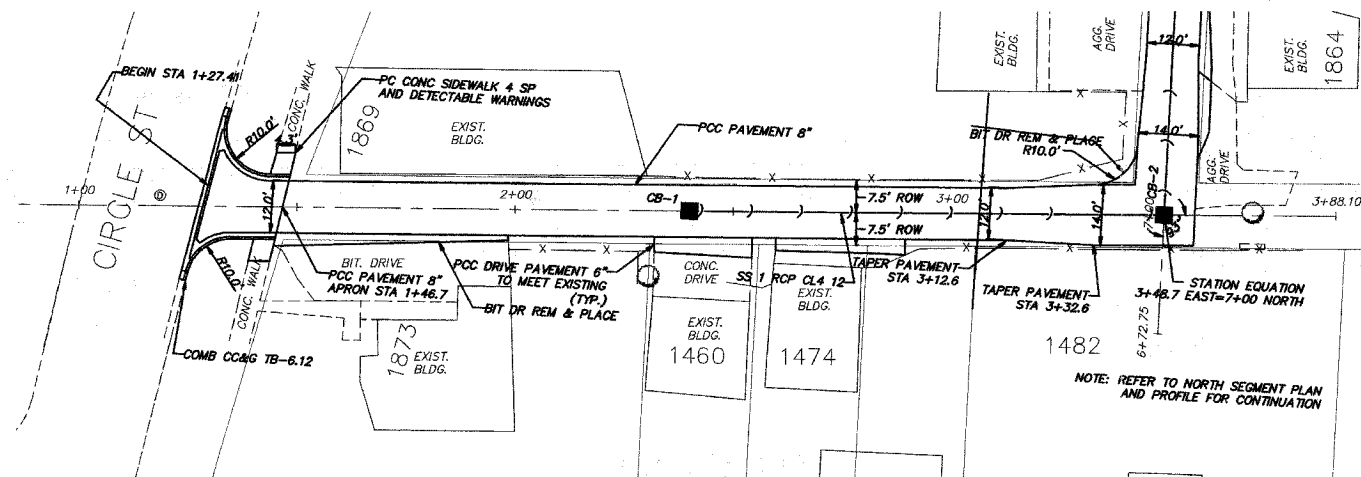
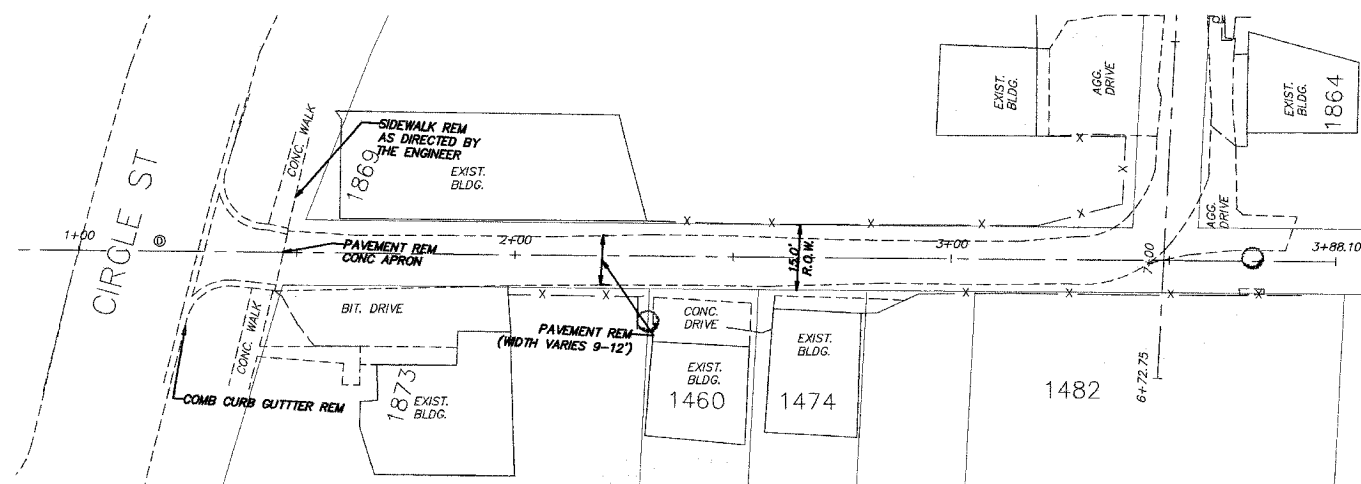
CB-1 CB TY C 2 FT DIA  
ROUND FRAME OPEN LID  
STA-5+50  
RM-637.16  
INV.-631.45 (N)  
INV.-631.35 (S)

MH-1 MH TY A 4 FT DIA  
ROUND FRAME CLOSED LID  
STA-7+33 O-R  
RM-636.68  
INV.-633.41 (N)  
INV.-632.19 (S)  
INV.-632.00 (S)

| REVISIONS |      | ILLINOIS DEPARTMENT OF TRANSPORTATION<br>CITY OF DES PLAINES - ALLEY IMPROVEMENTS<br>CORA - WHITE ALLEY<br>EVERETT TO RIVERVIEW<br><br>PLAN AND PROFILE<br><br>STA 4+50 TO 7+39<br>SCALE: VERT. 1" = 5'<br>HORIZ. 1" = 20'<br>DATE 2-17-06 | DRAWN BY BLS<br>CHECKED BY AJD |
|-----------|------|--|--------------------------------|
| NAME      | DATE |  |                                |
|           |      |  |                                |
|           |      |  |                                |
|           |      |  |                                |
|           |      |  |                                |
|           |      |  |                                |
|           |      |  |                                |
|           |      |  |                                |
|           |      |  |                                |

PLOT DATE = 2/19/2006 3:05:57 PM  
 FILE NAME = \\VAENGINEERING\LAND PROJECTS\2005\050305-91-97 ALLEY\DWG\050305-91-97 ALLEY.DWG  
 PLOT SCALE = 1" = 5'  
 USER NAME = JDOOLLE

|                     |                |                           |              |           |
|---------------------|----------------|---------------------------|--------------|-----------|
| F.A. RTE.           | SECTION        | COUNTY                    | TOTAL SHEETS | SHEET NO. |
|                     | 05-00194-00-RP | COOK                      | 58           | 22        |
| STA.                |                | TO STA.                   |              |           |
| FED. ROAD DIST. NO. |                | ILLINOIS FED. AID PROJECT |              |           |



PROPOSED STRUCTURE DATA:  
 CB-1 CB TY C 4 FT DIA  
 ROUND FRAME OPEN LID  
 STA-2+40.0' R  
 RM-640.33  
 INV.-637.85 (E)

CB-2 CB TY A 4 FT DIA  
 ROUND FRAME OPEN LID  
 STA-3+49.0' R  
 RM-640.31  
 INV.-637.52 (W)  
 INV.-637.42 (N)

| REVISIONS |      |
|-----------|------|
| NAME      | DATE |
|           |      |
|           |      |
|           |      |
|           |      |
|           |      |
|           |      |
|           |      |
|           |      |
|           |      |

ILLINOIS DEPARTMENT OF TRANSPORTATION  
 CITY OF DES PLAINES - ALLEY IMPROVEMENTS  
 CIRCLE - ILLINOIS ALLEY  
 CIRCLE TO CIRCLE

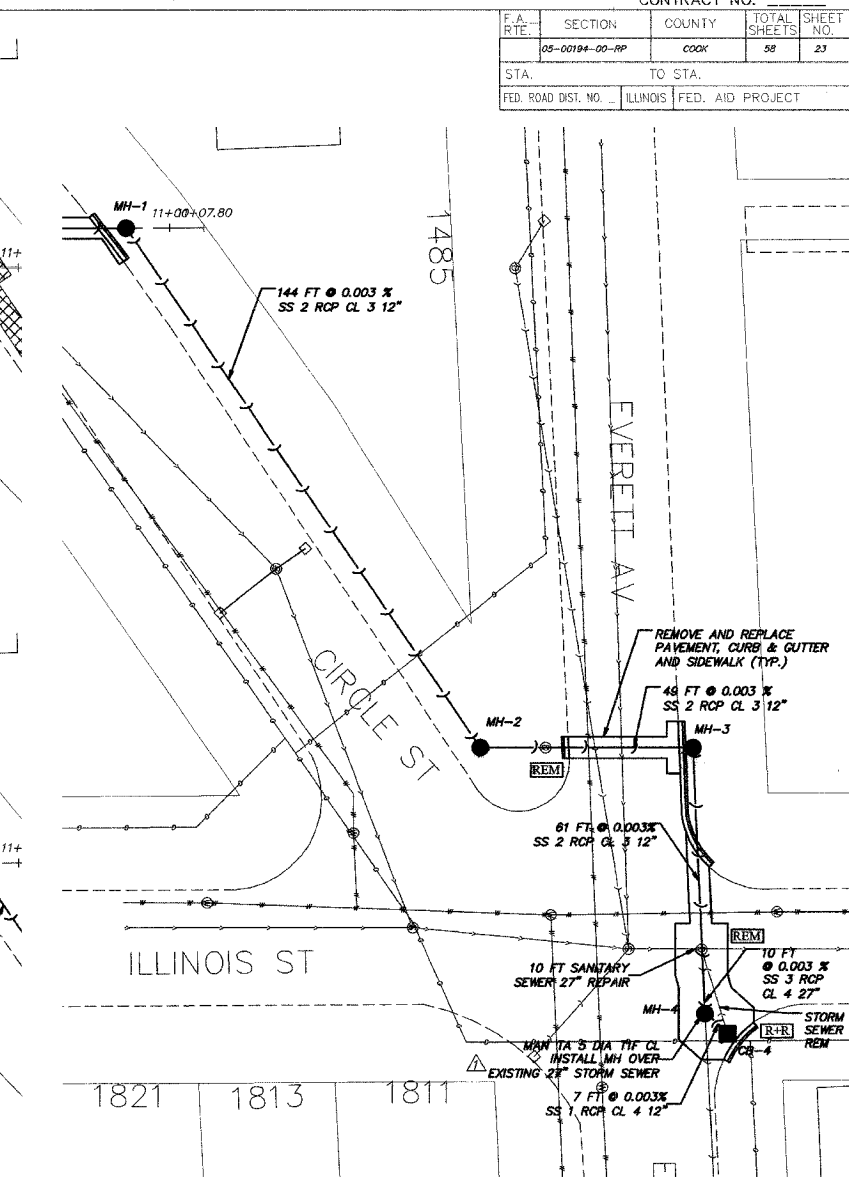
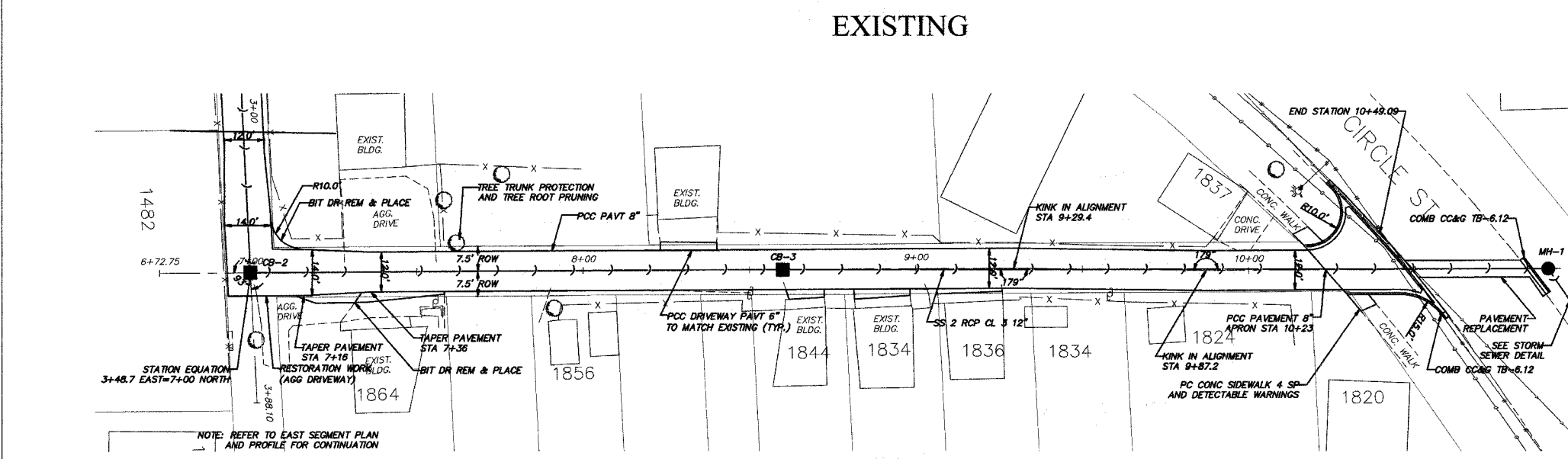
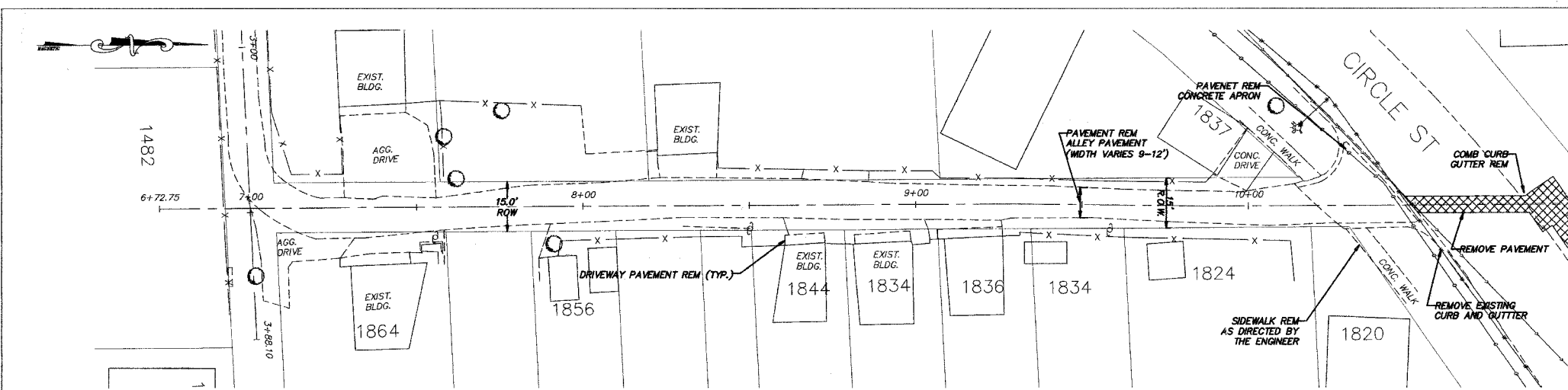
PLAN AND PROFILE (EAST SEGMENT)

STA 1+27.41 TO 3+55.73

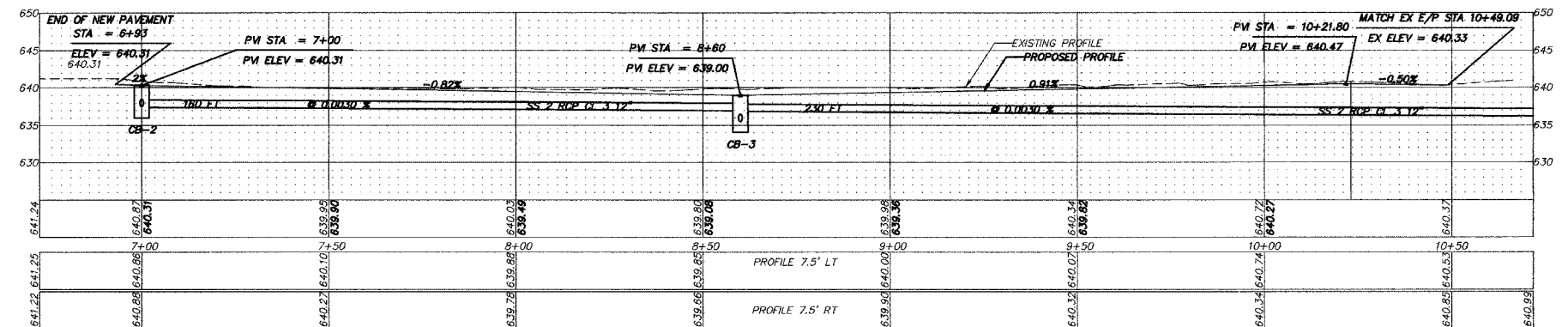
SCALE: VERT. 1" = 5'  
 HORIZ. 1" = 20'  
 DATE 2-17-06

DRAWN BY BLS  
 CHECKED BY AJD

|                     |          |                  |              |           |
|---------------------|----------|------------------|--------------|-----------|
| F.A. RTE.           | SECTION  | COUNTY           | TOTAL SHEETS | SHEET NO. |
| 05-00194-00-RP      |          | COOK             | 58           | 23        |
| STA.                | TO STA.  |                  |              |           |
| FED. ROAD DIST. NO. | ILLINOIS | FED. AID PROJECT |              |           |



NOTE: THE PROPOSED STORM SEWER SYSTEM SHALL DISCHARGE TO A WATERWAY THAT IS DIRECTLY TRIBUTARY TO A WATERWAY AS SHOWN ON THE PLANS, AND SHALL NOT DISCHARGE DIRECTLY OR INDIRECTLY TO A COMBINED SEWER SYSTEM WITHOUT WRITTEN APPROVAL OF THE CHIEF ENGINEER.



**PROPOSED STRUCTURE DATA:**

|   |   |   |   |   |  |   |
|---|---|---|---|---|--|---|
| CB-2 CB TY A 4 FT DIA<br>ROUND FRAME OPEN LID<br>STA-7+00.0' R<br>RM-640.31<br>INV.-637.52 (W)<br>INV.-637.42 (N) | CB-3 CB TY A 4 FT DIA<br>ROUND FRAME OPEN LID<br>STA-8+80.0' R<br>RM-639.00<br>INV.-636.94 (S)<br>INV.-636.84 (N) | MH-1 MH TY A 4 FT DIA<br>ROUND FRAME CLOSED LID<br>STA-10+90.0' R<br>RM-640.85<br>INV.-638.15 (S)<br>INV.-638.05 (NE) | MH-2 MH TY A 4 FT DIA<br>ROUND FRAME CLOSED LID<br>IN WEST PARKWAY<br>AT ILLINOIS/EVERETT<br>RM-641.00<br>INV.-635.62 (SW)<br>INV.-633.00 (N) | MH-3 MH TY A 4 FT DIA<br>ROUND FRAME CLOSED LID<br>IN NORTHWEST PARKWAY<br>AT ILLINOIS/EVERETT<br>RM-641.00<br>INV.-632.85 (S)<br>INV.-632.75 (E) | MH-4 MH TY A 5 FT DIA<br>ROUND FRAME CLOSED LID<br>IN PAVEMENT AT ILLINOIS/EVERETT<br>RM-640.93<br>INV.-637.73 (NE)<br>INV.-632.57 (W)<br>INV.-628.91 (E)<br>INSTALL MH OVER EXISTING 27" PIPE | CB-4 CB TY C 2 FT DIA<br>ROUND FRAME OPEN LID<br>IN NORTHEAST CURB LINE<br>AT ILLINOIS/EVERETT<br>RM-640.25<br>INV.-637.75 (SW) |
|---|---|---|---|---|--|---|

| REVISIONS | NAME                | DATE   |
|-----------|---------------------|--------|
| 1         | CORRECTED PIPE SIZE | 4-1-06 |
| 2         | ADDED MWRD NOTE     |        |

ILLINOIS DEPARTMENT OF TRANSPORTATION  
CITY OF DES PLAINES - ALLEY IMPROVEMENTS  
CIRCLE - ILLINOIS ALLEY  
CIRCLE TO CIRCLE

PLAN AND PROFILE (NORTH SEGMENT)

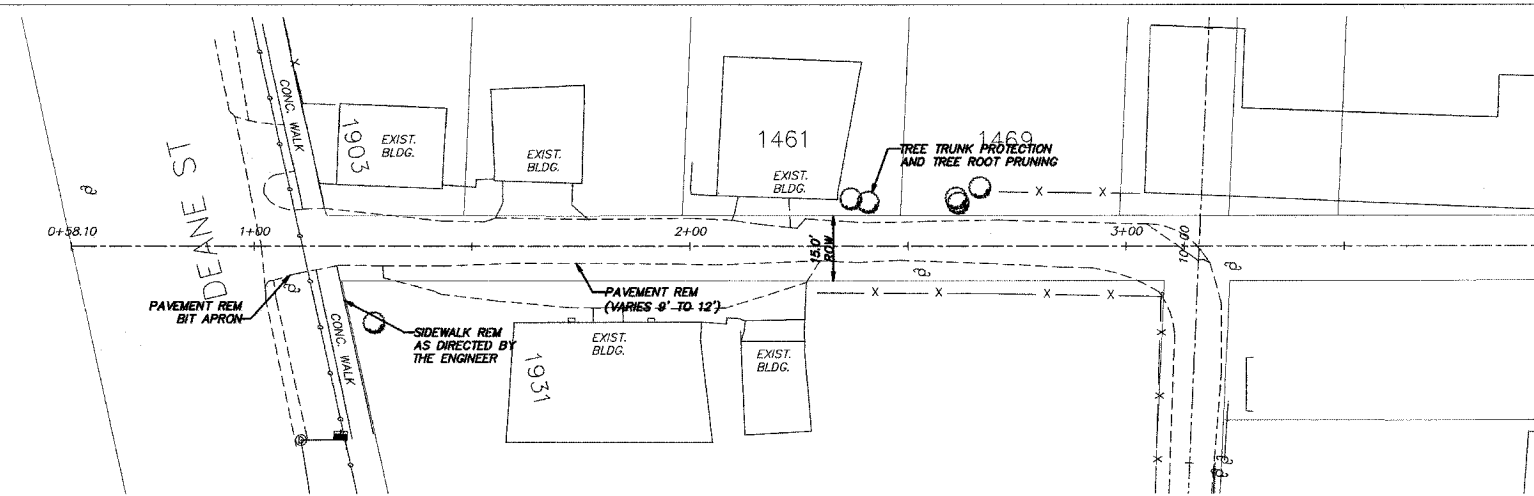
STA 6+93 TO 10+49.09

SCALE: VERT. 1" = 5'  
HORIZ. 1" = 20'

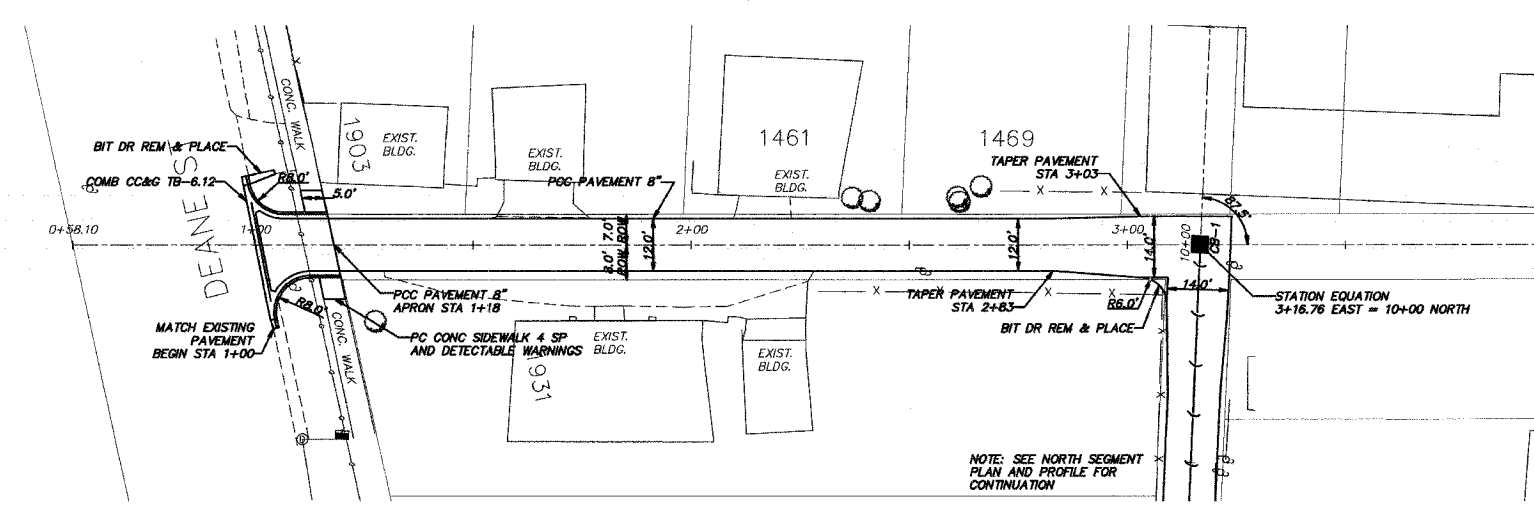
DRAWN BY BLS  
CHECKED BY AJD

PLOT DATE = 2/19/2006 3:48:57 PM  
 FILE NAME = W:\ENGINEERING\LAND PROJECTS\2006\060205-182 ALLEY\DWG\050305 182 ALLEY.DWG  
 PLOT SCALE = 1" = 20'  
 USER NAME = JLDOLLES

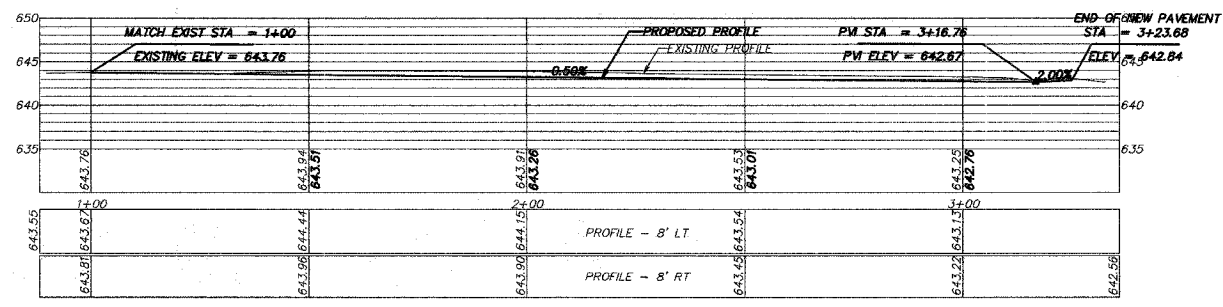
|                     |                |          |                  |           |
|---------------------|----------------|----------|------------------|-----------|
| F.A. RT#            | SECTION        | COUNTY   | TOTAL SHEETS     | SHEET NO. |
|                     | 05-00194-00-RP | COOK     | 58               | 24        |
| STA.                |                | TO STA.  |                  |           |
| FED. ROAD DIST. NO. |                | ILLINOIS | FED. AID PROJECT |           |



EXISTING



PROPOSED

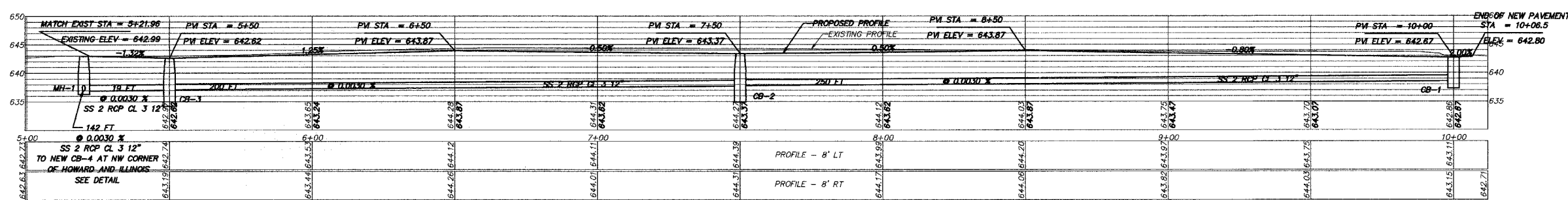
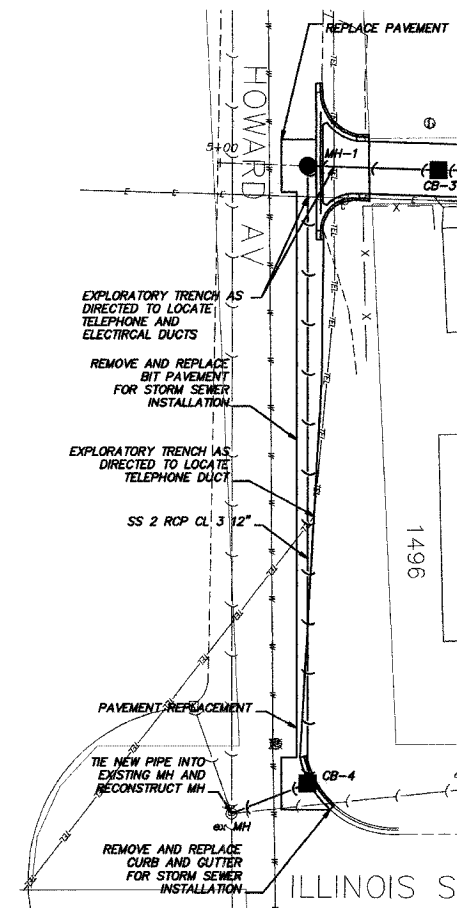
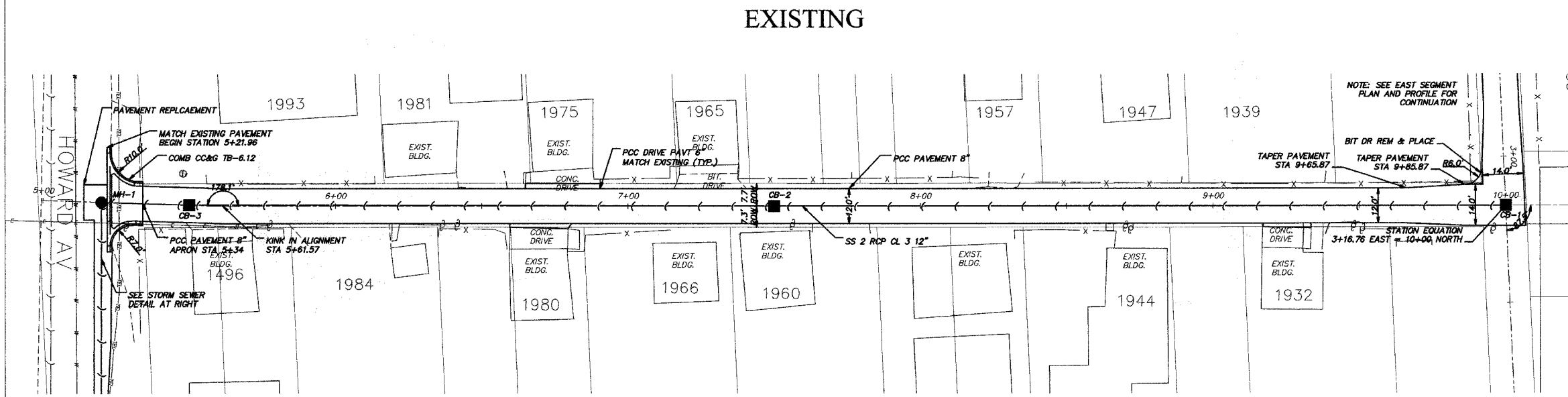
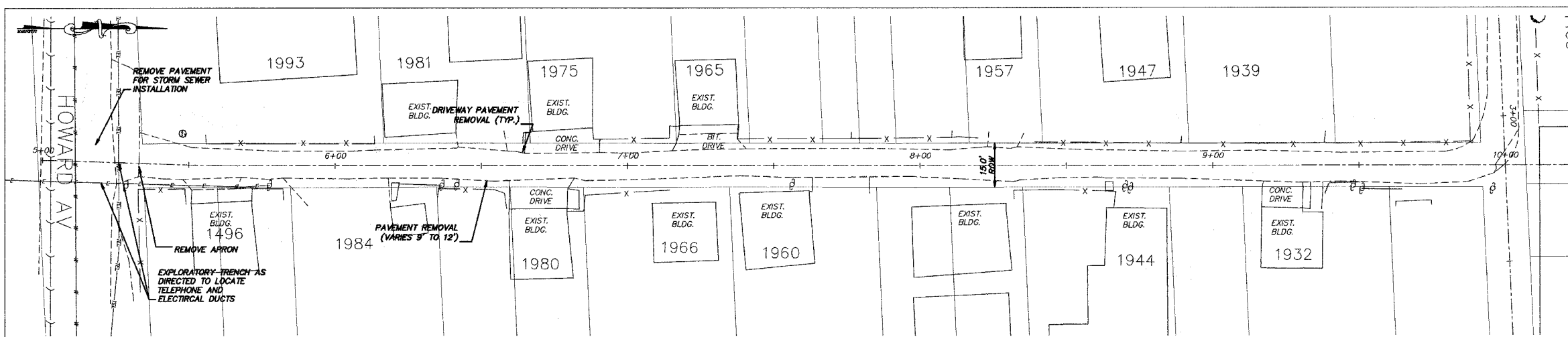


| REVISIONS |      | ILLINOIS DEPARTMENT OF TRANSPORTATION<br>CITY OF DES PLAINES - ALLEY IMPROVEMENTS<br>DEANE - ILLINOIS ALLEY<br>DEANE TO HOWARD<br><br>PLAN AND PROFILE (EAST SEGMENT) |
|-----------|------|---|
| NAME      | DATE |   |
|           |      | STA 1+00 TO 3+23.68<br>SCALE: VERT. 1" = 5'<br>HORIZ. 1" = 20'<br>DATE 2-17-06<br>DRAWN BY BLS<br>CHECKED BY AJD  |
|           |      |   |
|           |      |   |
|           |      |   |
|           |      |   |

PLOT DATE = 2/13/2006 9:05:57 PM  
 FILE NAME = V:\ENR\ENGINEERING\PROJECTS\2005\8305\8305-103 ALLEY\DWG\ALLEY.DWG  
 PLOT SCALE = 1" = 40'  
 USER NAME = JOUDDLES



| F.A. RTE.      | SECTION | COUNTY                    | TOTAL SHEETS | SHEET NO. |
|----------------|---------|---------------------------|--------------|-----------|
| 05-00194-00-RP |         | COOK                      | 58           | 25        |
| STA. TO STA.   |         | ILLINOIS FED. AID PROJECT |              |           |



**PROPOSED STRUCTURE DATA:**

|   |   |   |   |   |  |
|---|---|---|---|---|--|
| MH-1 MH TY A 5 FT DIA<br>ROUND FRAME CLOSED LID<br>STA-5+07 142-R<br>(IN PAVEMENT AT HOWARD AND ILLINOIS)<br>RIM-642.63<br>INV.-638.25 (N)<br>TIE NEW PIPE INTO EXISTING MH<br>AND RECONSTRUCT MH | CB-4 CB TY A 4 FT DIA<br>ROUND FRAME OPEN LID<br>STA-5+25 142-R<br>(NW CORNER OF HOWARD AND ILLINOIS)<br>RIM-642.15<br>INV.-638.40 PIPE<br>INV.-636.30 PIPE | MH-1 MH TY A 4 FT DIA<br>ROUND FRAME CLOSED LID<br>STA-5+20<br>RIM-642.95<br>INV.-638.93 PIPE<br>INV.-636.83 PIPE | CB-3 CB TY C 2 FT DIA<br>ROUND FRAME OPEN LID<br>STA-5+50<br>RIM-642.62<br>INV.-637.12 PIPE<br>INV.-637.02 PIPE | CB-2 CB TY C 2 FT DIA<br>ROUND FRAME OPEN LID<br>STA-7+50<br>RIM-643.37<br>INV.-637.92 PIPE<br>INV.-637.72 PIPE | CB-1 CB TY C 2 FT DIA<br>ROUND FRAME OPEN LID<br>STA-10+00<br>RIM-642.67<br>INV.-638.57 PIPE |
|---|---|---|---|---|--|

| REVISIONS | NAME | DATE |
|-----------|------|------|
|           |      |      |
|           |      |      |
|           |      |      |

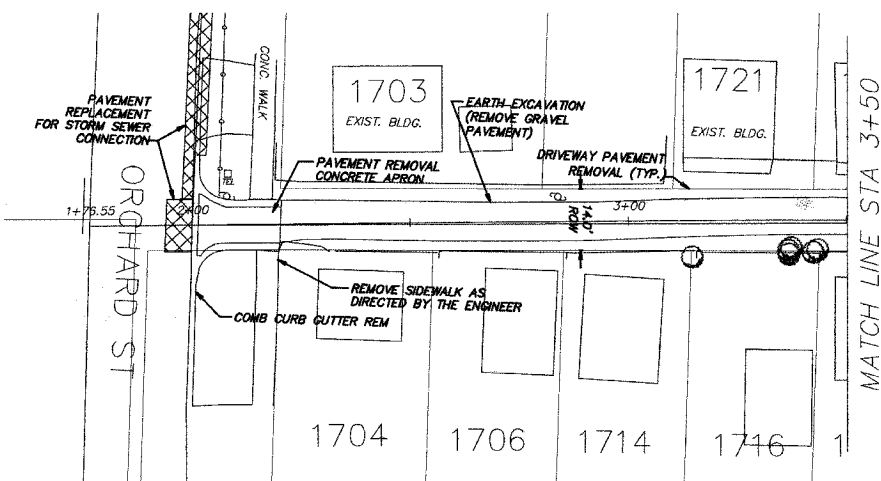
ILLINOIS DEPARTMENT OF TRANSPORTATION  
 CITY OF DES PLAINES - ALLEY IMPROVEMENTS  
 DEANE - ILLINOIS ALLEY  
 DEANE TO HOWARD

PLAN AND PROFILE (NORTH SEGMENT)

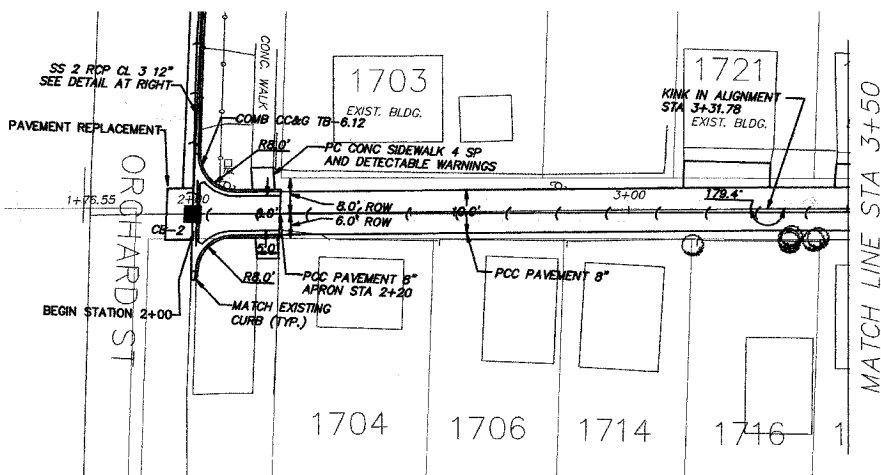
STA 5+21.96 TO 10+06.5  
 SCALE: VERT. 1" = 5'  
 HORIZ. 1" = 20'  
 DATE 2-17-06  
 DRAWN BY BLS  
 CHECKED BY AJD

PLOT DATE = 2/14/2006 9:08:57 PM  
 FILE NAME = W:\ENGINEERING\LAND PROJECTS\2005\050305-183 ALLEY.DWG 050305-183 ALLEY.DWG  
 PLOT SCALE = 1" = 20'  
 USER NAME = JDOULDES

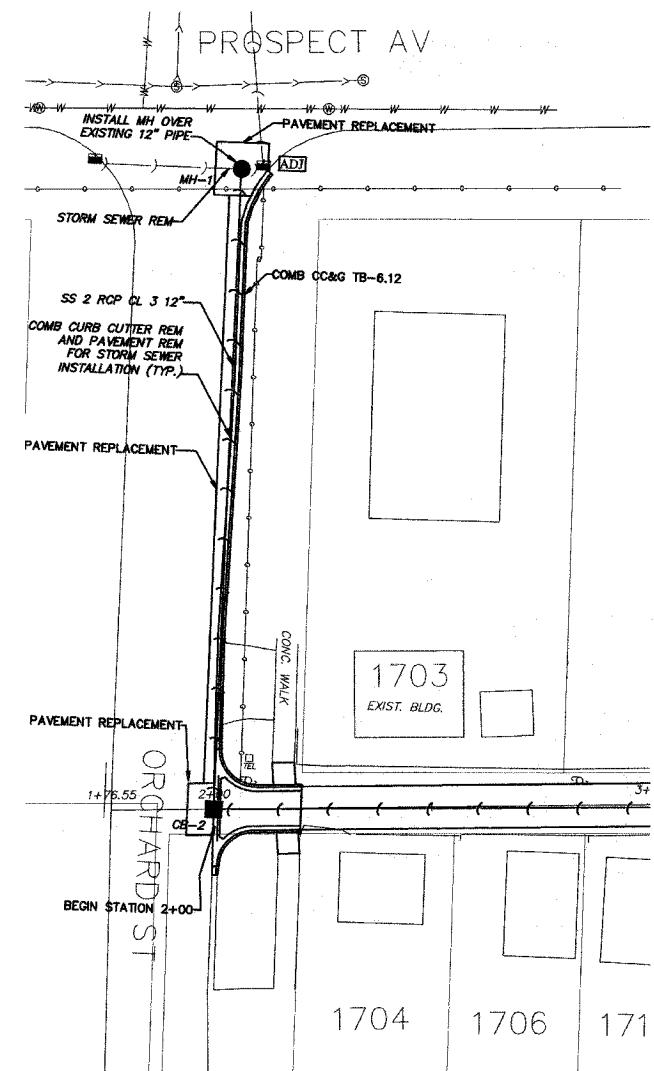
|                     |                |          |                  |           |
|---------------------|----------------|----------|------------------|-----------|
| F.A. R.T.E.         | SECTION        | COUNTY   | TOTAL SHEETS     | SHEET NO. |
|                     | 05-00194-00-RP | COOK     | 58               | 28        |
| STA.                |                | TO STA.  |                  |           |
| FED. ROAD DIST. NO. |                | ILLINOIS | FED. AID PROJECT |           |




EXISTING



PROPOSED



STORM SEWER DETAIL



**PROPOSED STRUCTURE DATA:**  
 MH-1 MH TY A 4 FT DIA  
 ROUND FRAME CLOSED LID  
 STA-2+08 147'-L  
 (SE CORNER PROSPECT/ORCHARD)  
 RIM-636.80  
 INV.-632.81 (S)  
 INV.-632.60 (E-W)  
 INSTALL NEW MH OVER EXISTING PIPE

CB-2 CB TY A 4 FT DIA  
 ROUND FRAME AND OPEN LID  
 STA-2+00  
 RIM-637.47  
 INV.-633.35 (E)  
 INV.-633.25 (N)

| REVISIONS |      |
|-----------|------|
| NAME      | DATE |
|           |      |
|           |      |
|           |      |
|           |      |
|           |      |
|           |      |
|           |      |
|           |      |
|           |      |

ILLINOIS DEPARTMENT OF TRANSPORTATION  
 CITY OF DES PLAINES - ALLEY IMPROVEMENTS  
 PROSPECT - STOCKTON ALLEY  
 ORCHARD TO MAPLE

PLAN AND PROFILE

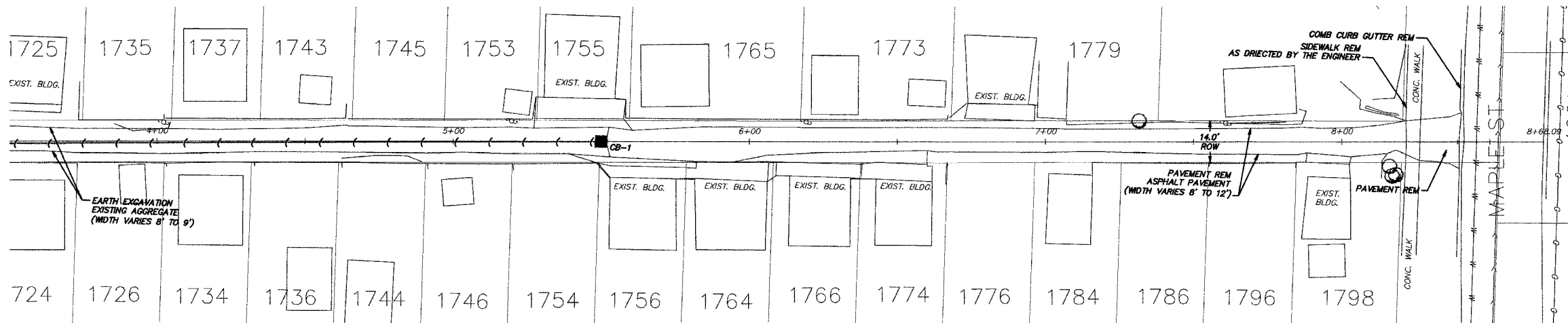
STA 2+00 TO 3+50

SCALE: VERT. 1" = 5'  
 HORIZ. 1" = 20'

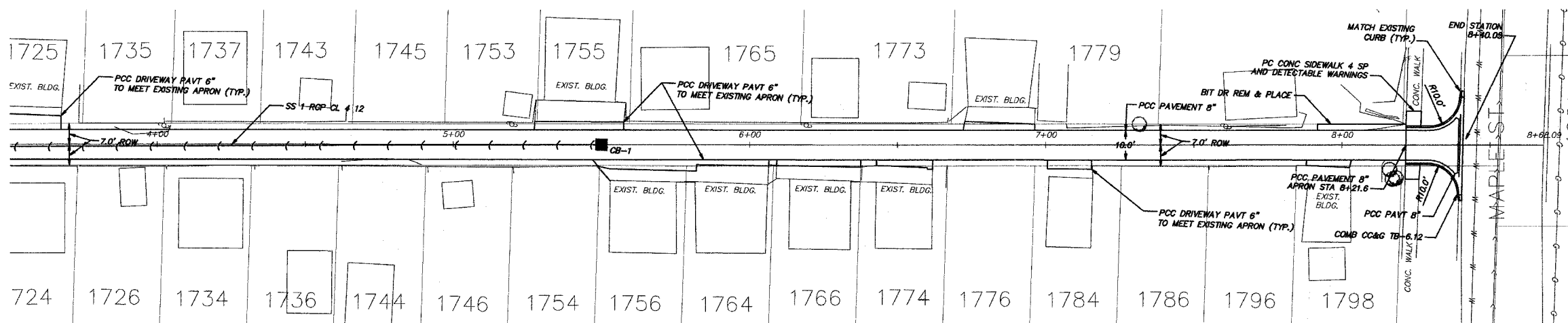
DATE 2-17-06 DRAWN BY BLS  
 CHECKED BY AJD

PLOT DATE: 2/15/2006 9:06:17 PM  
 FILE NAME: W:\ENGINEERING\LAND PROJECTS 2006\05030305-104 ALLEY.DWG\050305-104 ALLEY.DWG  
 PLOT SCALE: 1" = 20'  
 USER NAME: JDOODLES

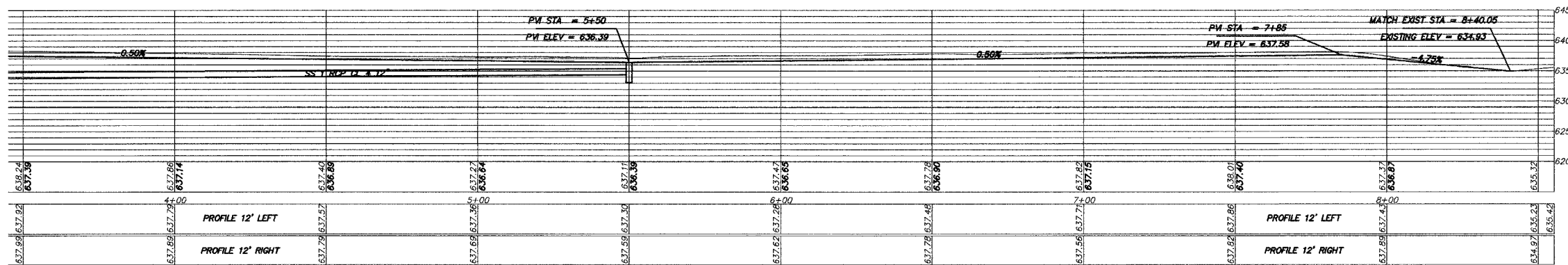
|                     |         |                           |              |           |
|---------------------|---------|---------------------------|--------------|-----------|
| F.A. RT#            | SECTION | COUNTY                    | TOTAL SHEETS | SHEET NO. |
| 05-00194-00-RP      |         | COOK                      | 58           | 27        |
| STA.                |         | TO STA.                   |              |           |
| FED. ROAD DIST. NO. |         | ILLINOIS FED. AID PROJECT |              |           |



EXISTING



PROPOSED



PROPOSED STRUCTURE DATA:  
 CB-1 CB TY C 2 FT DIA  
 ROUND FRAME OPEN LID  
 STA-5+50  
 INV-636.39  
 INV-634.40 (W)

| REVISIONS |      |
|-----------|------|
| NAME      | DATE |
|           |      |
|           |      |
|           |      |
|           |      |

ILLINOIS DEPARTMENT OF TRANSPORTATION  
 CITY OF DES PLAINES - ALLEY IMPROVEMENTS  
 PROSPECT - STOCKTON ALLEY  
 ORCHARD TO MAPLE

PLAN AND PROFILE

STA 3+50 TO 8+40.05

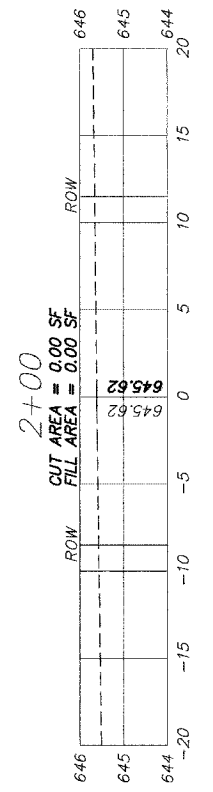
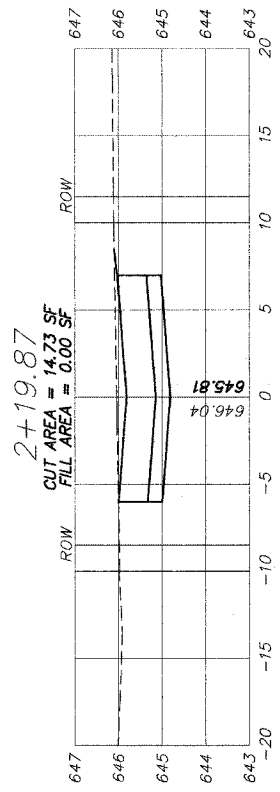
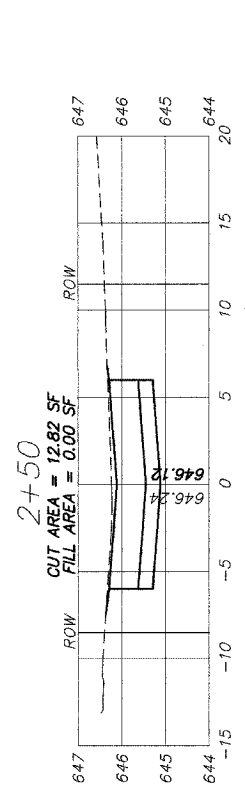
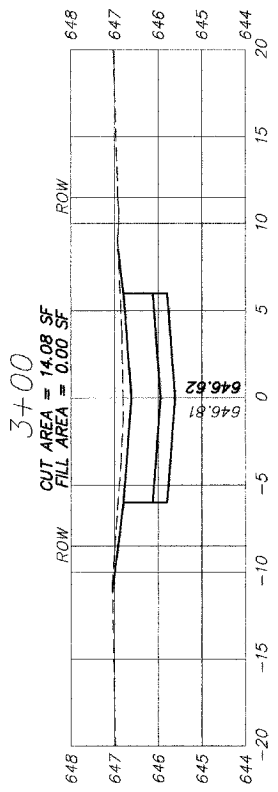
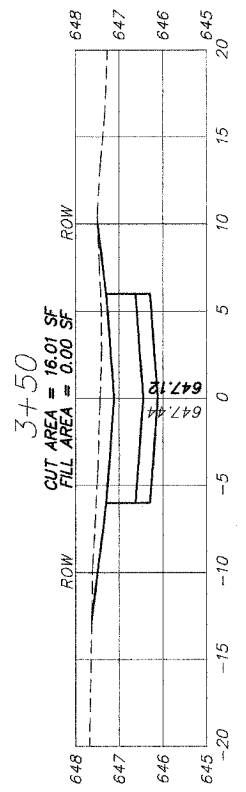
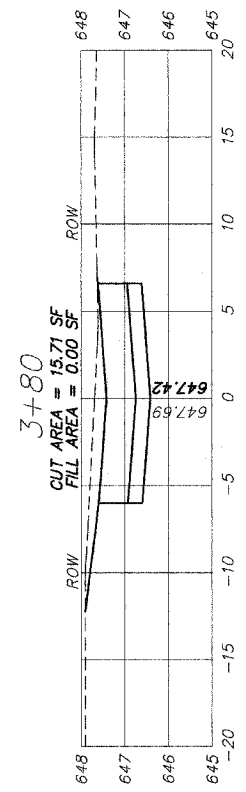
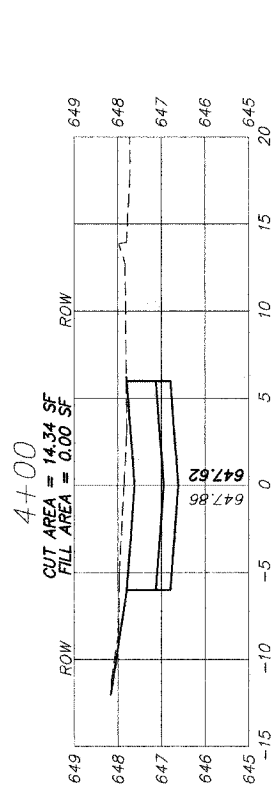
SCALE: VERT. 1" = 5'  
 HORIZ. 1" = 20'  
 DATE 2-17-06  
 DRAWN BY BLS  
 CHECKED BY AJD

|                     |         |          |                  |           |
|---------------------|---------|----------|------------------|-----------|
| F.A. DIST.          | SECTION | COUNTY   | TOTAL SHEETS     | SHEET NO. |
| 05-00194-00-RP      |         | COOK     | 58               | 28        |
| STA.                |         | TO STA.  |                  |           |
| FED. ROAD DIST. NO. |         | ILLINOIS | FED. AID PROJECT |           |

|                 |    |      |
|-----------------|----|------|
| ORIGINAL SURVEY | BY | DATE |
| NO.             |    |      |
| SURVEYED SURVEY |    |      |
| NOTE BOOK       |    |      |
| AREAS CHECKED   |    |      |

|                 |    |      |
|-----------------|----|------|
| FINAL SURVEY    | BY | DATE |
| NO.             |    |      |
| SURVEYED SURVEY |    |      |
| NOTE BOOK       |    |      |
| AREAS CHECKED   |    |      |

PLOT DATE = 2/13/2006 3:06:57 PM  
 FILE NAME = \\ENGINEERING\LAND PROJECTS\2005\050330-13\050330-13 ALLEY.DWG  
 PLOT SCALE = 1" = 10'  
 USER NAME = J0000LES



| REVISIONS |      |
|-----------|------|
| NAME      | DATE |
|           |      |
|           |      |
|           |      |
|           |      |
|           |      |
|           |      |
|           |      |
|           |      |
|           |      |
|           |      |

ILLINOIS DEPARTMENT OF TRANSPORTATION  
 CITY OF DES PLAINES - ALLEY IMPROVEMENTS  
 GOLF - BROADWAY - NORTHWEST HWY ALLEY  
 BROADWAY TO BROADWAY

CROSS SECTIONS

STA 2+00 TO 4+00

SCALE: VERT. 1" = 2'  
 HORIZ. 1" = 10'

DATE 2-17-06

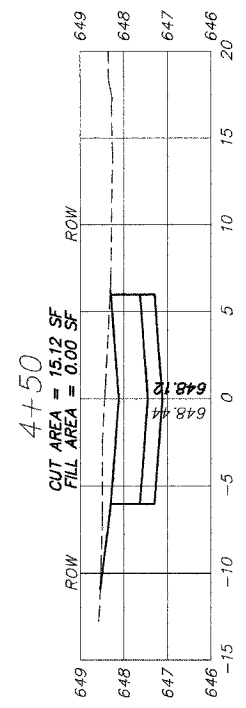
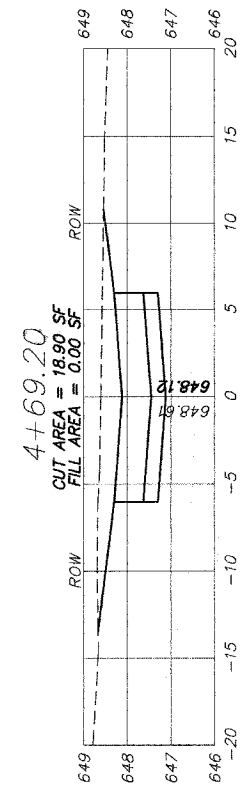
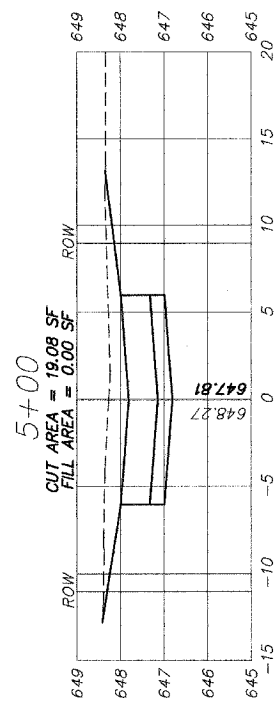
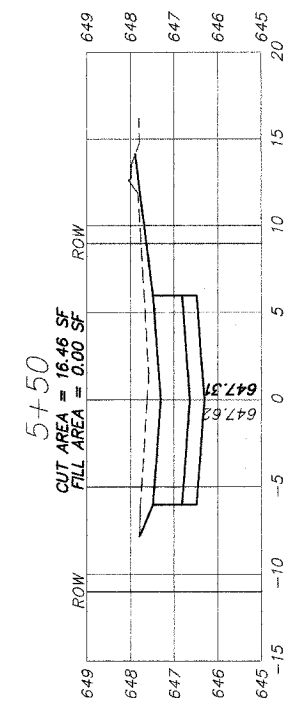
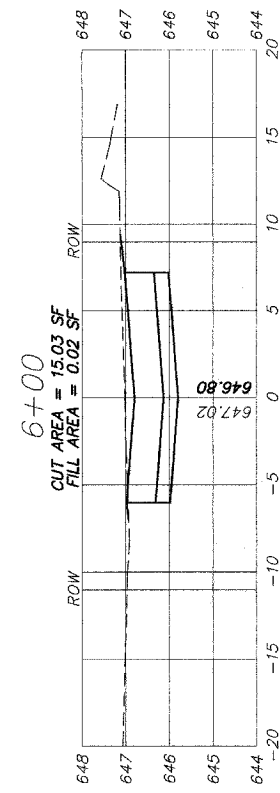
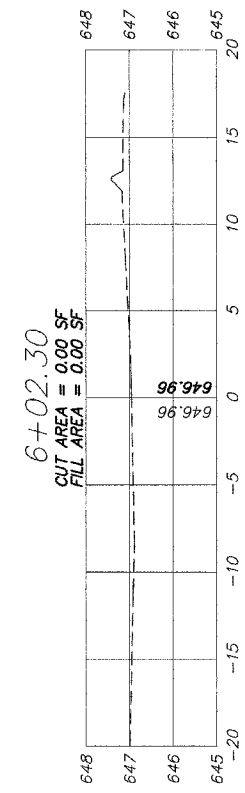
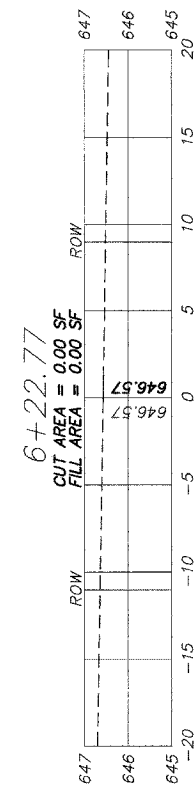
DRAWN BY BLS  
 CHECKED BY AJD

|                       |                |          |                  |           |
|-----------------------|----------------|----------|------------------|-----------|
| F.A. SITE             | SECTION        | COUNTY   | TOTAL SHEETS     | SHEET NO. |
|                       | 05-00194-00-RP | COOK     | 58               | 29        |
| STA.                  |                | TO STA.  |                  |           |
| FED. ROAD DIST. NO. _ |                | ILLINOIS | FED. AID PROJECT |           |

|                 |      |    |
|-----------------|------|----|
| ORIGINAL SURVEY | DATE | BY |
| NO.             |      |    |
| FINAL SURVEY    | DATE | BY |
| NO.             |      |    |
| SURVEYED        |      |    |
| DATE            |      |    |
| BY              |      |    |
| AREAS CHECKED   |      |    |

|                 |      |    |
|-----------------|------|----|
| ORIGINAL SURVEY | DATE | BY |
| NO.             |      |    |
| FINAL SURVEY    | DATE | BY |
| NO.             |      |    |
| SURVEYED        |      |    |
| DATE            |      |    |
| BY              |      |    |
| AREAS CHECKED   |      |    |

PLOT DATE = 2/13/2006 3:05:47 PM  
 FILE NAME = \\VALE\ENGINEERING\LAND PROJECTS 2005\030305-13 ALLEY.DWG  
 PLOT SCALE = 1" = 10'  
 USER NAME = JDUDDLES



| REVISIONS |      |
|-----------|------|
| NAME      | DATE |
|           |      |
|           |      |
|           |      |
|           |      |
|           |      |
|           |      |
|           |      |
|           |      |
|           |      |
|           |      |

ILLINOIS DEPARTMENT OF TRANSPORTATION  
 CITY OF DES PLAINES - ALLEY IMPROVEMENTS  
 GOLF - BROADWAY - NORTHWEST HWY ALLEY  
 BROADWAY TO BROADWAY

CROSS SECTIONS  
 STA 4+50 TO 6+22.77

SCALE: VERT. 1" = 2'  
 HORIZ. 1" = 10'  
 DATE 2-17-06

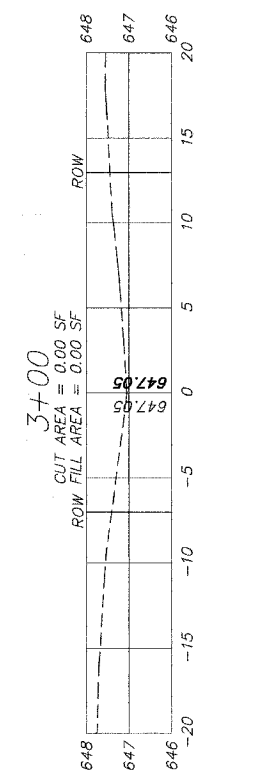
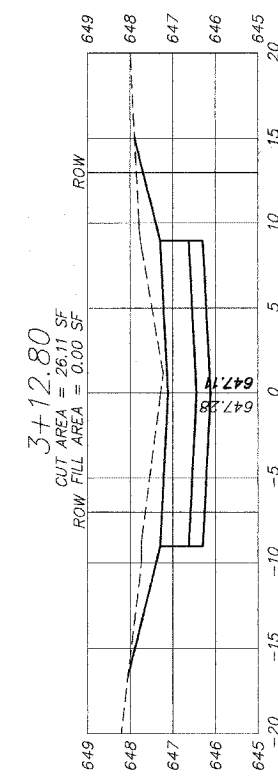
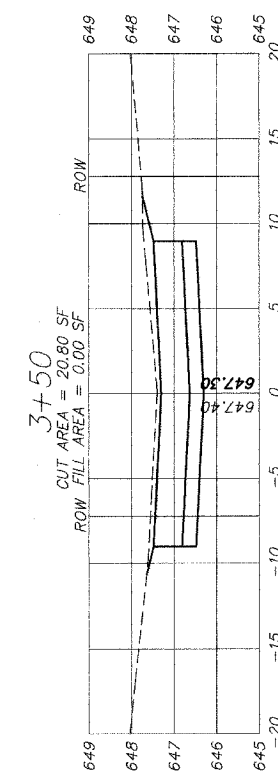
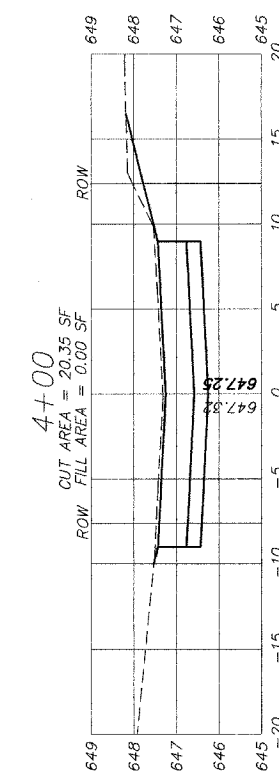
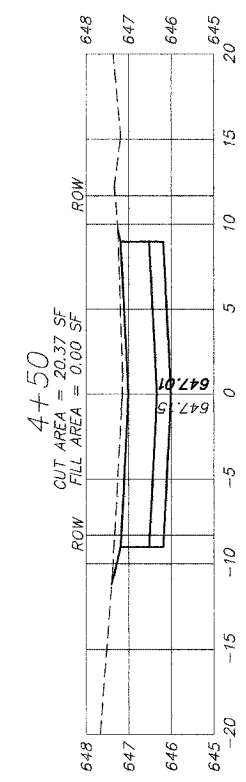
DRAWN BY BLS  
 CHECKED BY AJD

|                     |         |                           |              |           |
|---------------------|---------|---------------------------|--------------|-----------|
| F.A. R.T.E.         | SECTION | COUNTY                    | TOTAL SHEETS | SHEET NO. |
| 05-00194-00-RP      |         | COOK                      | 58           | 30        |
| STA.                |         | TO STA.                   |              |           |
| FED. ROAD DIST. NO. |         | ILLINOIS FED. AID PROJECT |              |           |

| ORIGINAL SURVEY | BY | DATE |
|-----------------|----|------|
| SURVEY PLOTTED  |    |      |
| NOTE BOOK NO.   |    |      |
| AREAS CHECKED   |    |      |

| FINAL SURVEY   | BY | DATE |
|----------------|----|------|
| SURVEY PLOTTED |    |      |
| NOTE BOOK NO.  |    |      |
| AREAS CHECKED  |    |      |

PLOT DATE = 2/12/2006 3:45:57 PM  
 FILE NAME = Y:\ENGINEERING\LAND PROJECTS 2000\050325-8 ALLE\DWG\050325-8 ALLEY.DWG  
 PLOT SCALE = 1" = 20'  
 USER NAME = JDUDULES



| REVISIONS |      |
|-----------|------|
| NAME      | DATE |
|           |      |
|           |      |
|           |      |
|           |      |
|           |      |
|           |      |
|           |      |
|           |      |
|           |      |

ILLINOIS DEPARTMENT OF TRANSPORTATION  
 CITY OF DES PLAINES - ALLEY IMPROVEMENTS  
 BROADWAY - SEVENTH ALLEY  
 YALE TO SEEGERS

CROSS SECTIONS  
 STA 3+00 TO 4+50

SCALE: VERT. 1" = 2'  
 HORIZ. 1" = 10'

DATE 2-17-06

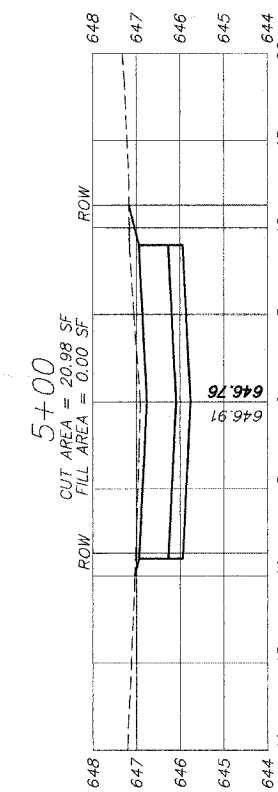
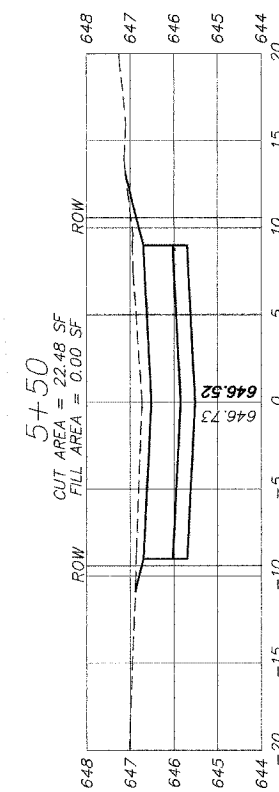
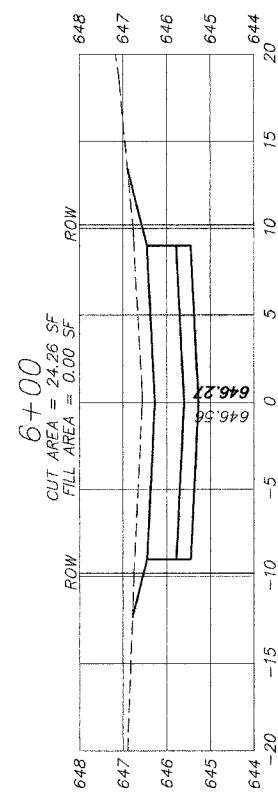
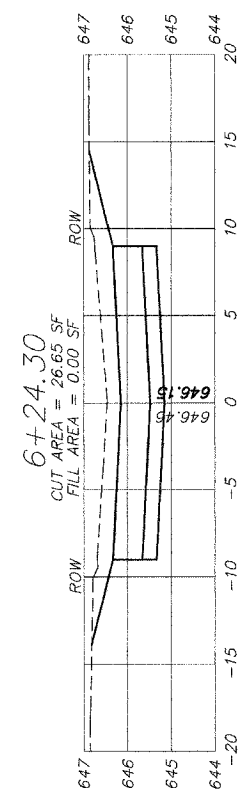
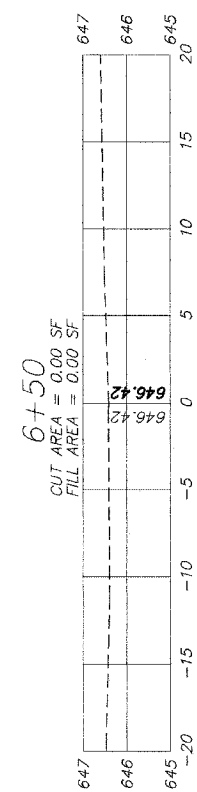
DRAWN BY BLS  
 CHECKED BY AJD

|                     |         |          |                  |           |
|---------------------|---------|----------|------------------|-----------|
| F.A. RT#            | SECTION | COUNTY   | TOTAL SHEETS     | SHEET NO. |
| 05-00784-00-RP      |         | COOK     | 58               | 31        |
| STA.                |         | TO STA.  |                  |           |
| FED. ROAD DIST. NO. |         | ILLINOIS | FED. AID PROJECT |           |

|                               |    |      |
|-------------------------------|----|------|
| ORIGINAL SURVEY NOTE BOOK NO. | BY | DATE |
|                               |    |      |
| FINAL SURVEY NOTE BOOK NO.    | BY | DATE |
|                               |    |      |

|                               |    |      |
|-------------------------------|----|------|
| ORIGINAL SURVEY NOTE BOOK NO. | BY | DATE |
|                               |    |      |
| FINAL SURVEY NOTE BOOK NO.    | BY | DATE |
|                               |    |      |

PLOT DATE = 2/13/2008 3:08:57 PM  
 FILE NAME = H:\ENGINEERING\LAND PROJECTS 2006\0504306-8 ALLEY.DWG  
 PLOT SCALE = 1" = 10'  
 USER NAME = JDOODLES



| REVISIONS |      |
|-----------|------|
| NAME      | DATE |
|           |      |
|           |      |
|           |      |
|           |      |
|           |      |
|           |      |
|           |      |
|           |      |
|           |      |

ILLINOIS DEPARTMENT OF TRANSPORTATION  
 CITY OF DES PLAINES - ALLEY IMPROVEMENTS  
 BROADWAY - SEVENTH ALLEY  
 YALE TO SEEGERS

CROSS SECTIONS

STA 5+00 TO 6+42

SCALE: VERT. 1" = 2'  
 HORIZ. 1" = 10'

DATE 2-17-06

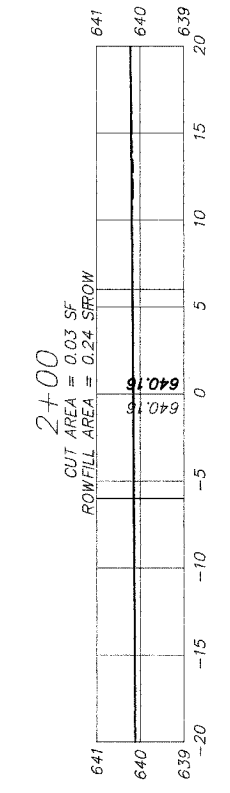
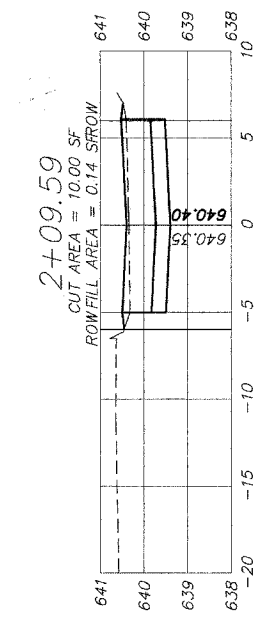
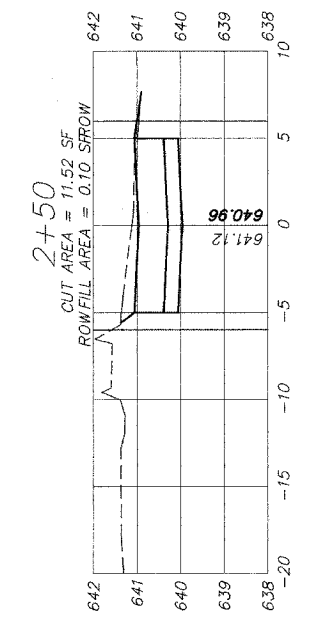
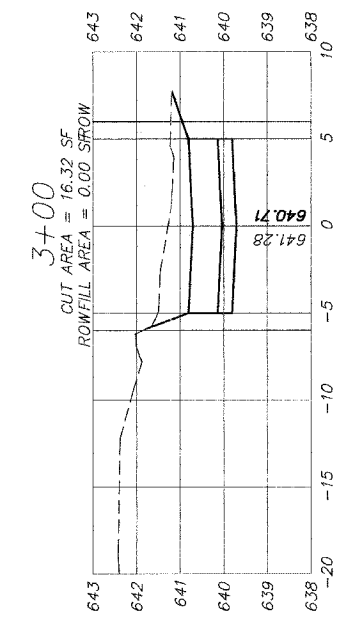
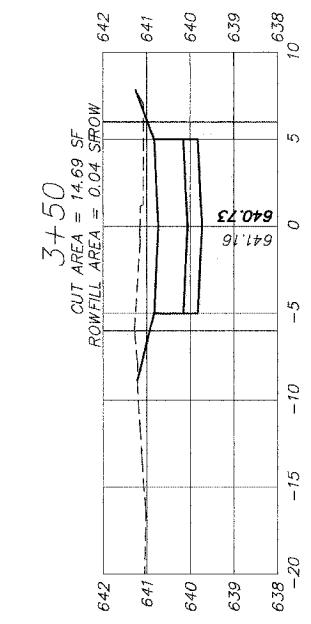
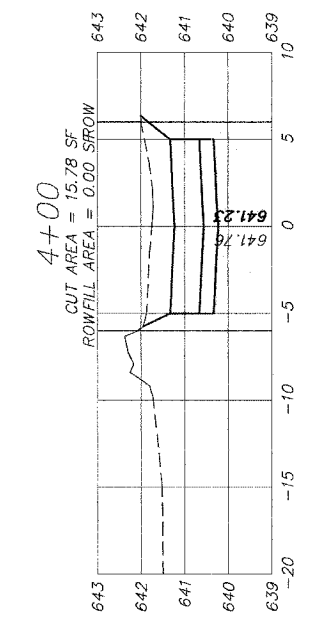
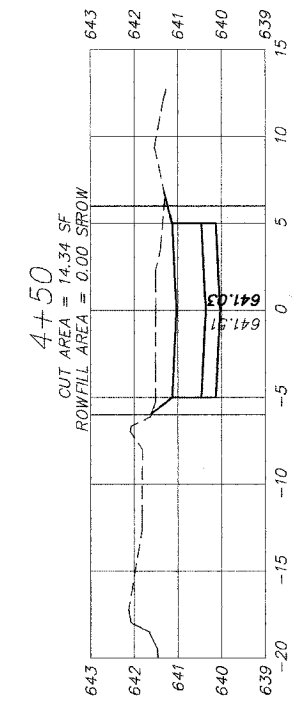
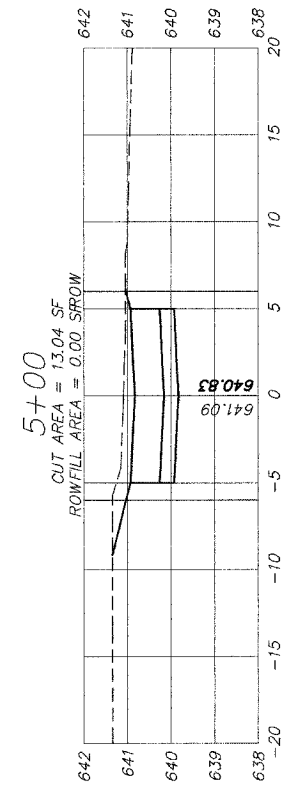
DRAWN BY BLS  
 CHECKED BY AJD

|                           |                |               |                  |           |
|---------------------------|----------------|---------------|------------------|-----------|
| F.A. RT.                  | SECTION        | COUNTY        | TOTAL SHEETS     | SHEET NO. |
|                           | 05-20194-00-RP | COOK          | 58               | 32        |
| STA. _____                |                | TO STA. _____ |                  |           |
| FED. ROAD DIST. NO. _____ |                | ILLINOIS      | FED. AID PROJECT |           |

|                 |      |    |
|-----------------|------|----|
| ORIGINAL SURVEY | DATE | BY |
| NO.             |      |    |
| SURVEYED        | DATE | BY |
| NO.             |      |    |
| NOTE BOOK       | DATE | BY |
| NO.             |      |    |
| AREAS CHECKED   | DATE | BY |
| NO.             |      |    |

|                 |      |    |
|-----------------|------|----|
| ORIGINAL SURVEY | DATE | BY |
| NO.             |      |    |
| SURVEYED        | DATE | BY |
| NO.             |      |    |
| NOTE BOOK       | DATE | BY |
| NO.             |      |    |
| AREAS CHECKED   | DATE | BY |
| NO.             |      |    |

PLOT DATE = 2/13/2006 3:06:27 PM  
 FILE NAME = V:\ENGINEERING\LAND PROJECTS 2006\050306-23 ALLEYS\DWG\050306-23 ALLEY.DWG  
 PLOT SCALE = 1" = 40'  
 USER NAME = JDUDDLES



| REVISIONS |      |
|-----------|------|
| NAME      | DATE |
|           |      |
|           |      |
|           |      |
|           |      |
|           |      |
|           |      |
|           |      |
|           |      |
|           |      |

ILLINOIS DEPARTMENT OF TRANSPORTATION  
 CITY OF DES PLAINES - ALLEY IMPROVEMENTS  
 PERRY - JEFFERSON ALLEY  
 LAUREL TO GRACELAND  
 CROSS SECTIONS  
 STA 2+00 TO 5+00  
 SCALE: VERT. 1" = 2'  
 HORIZ. 1" = 10'  
 DATE 2-17-06  
 DRAWN BY BLS  
 CHECKED BY AJD

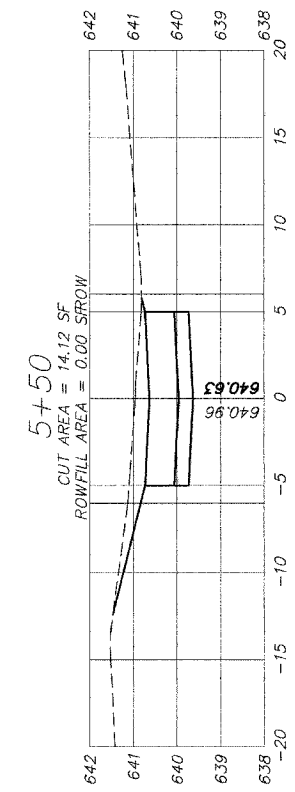
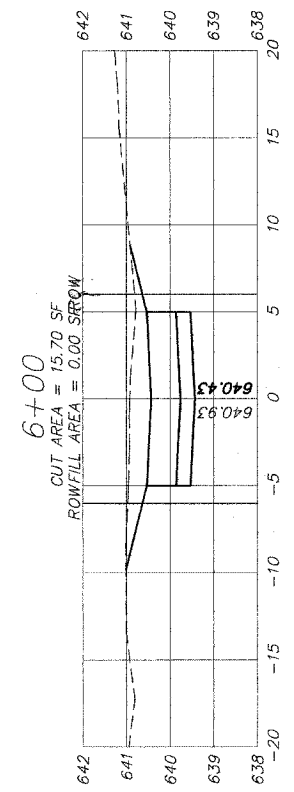
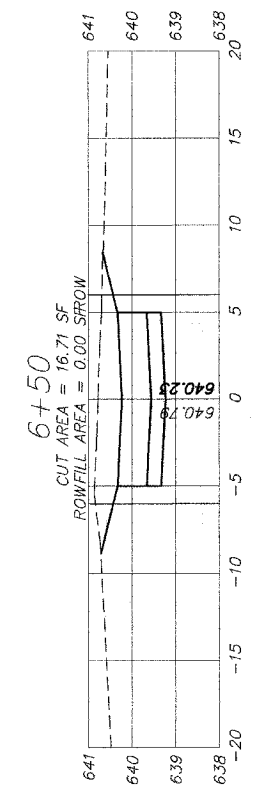
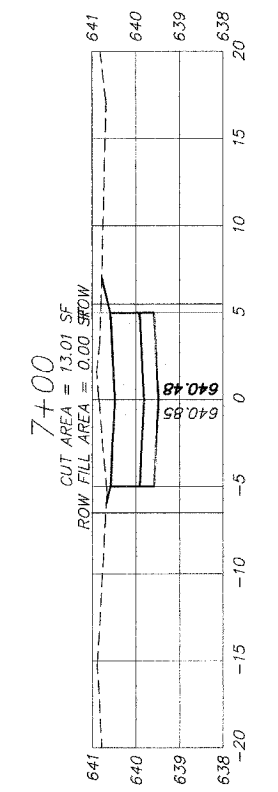
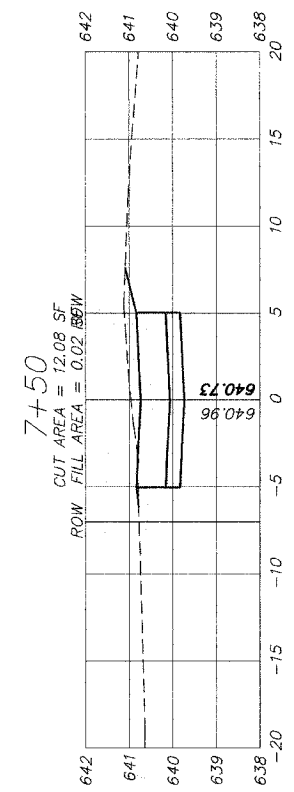
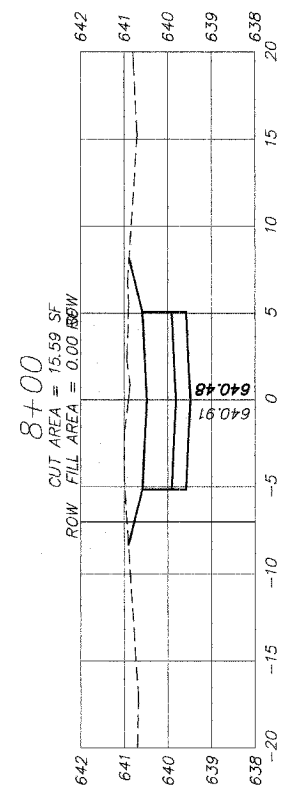
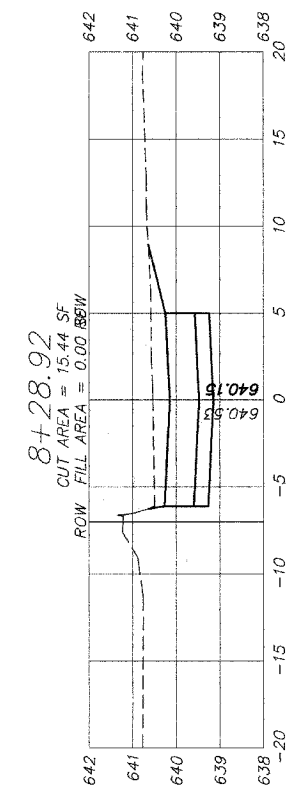
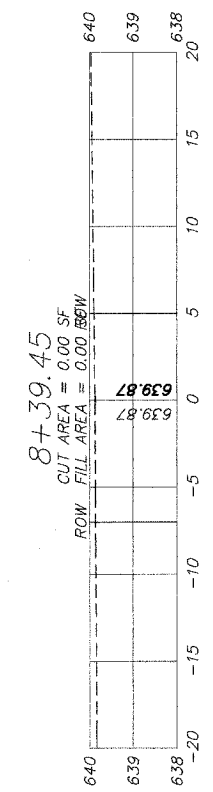


|                     |                |                           |              |           |
|---------------------|----------------|---------------------------|--------------|-----------|
| F.A. R.T.E.         | SECTION        | COUNTY                    | TOTAL SHEETS | SHEET NO. |
|                     | 05-00194-00-RP | COOK                      | 58           | 33        |
| STA.                |                | TO STA.                   |              |           |
| FED. ROAD DIST. NO. |                | ILLINOIS FED. AID PROJECT |              |           |

|                 |      |    |
|-----------------|------|----|
| ORIGINAL SURVEY | DATE | BY |
| NO.             |      |    |
| FINAL SURVEY    | DATE | BY |
| NO.             |      |    |
| SURVEYED        |      |    |
| TEMPLATE        |      |    |
| AREAS CHECKED   |      |    |

|                 |      |    |
|-----------------|------|----|
| ORIGINAL SURVEY | DATE | BY |
| NO.             |      |    |
| FINAL SURVEY    | DATE | BY |
| NO.             |      |    |
| SURVEYED        |      |    |
| TEMPLATE        |      |    |
| AREAS CHECKED   |      |    |

PLOT DATE = 2/13/2006 3:00:07 PM  
 FILE NAME = V:\ENGINEERING\LAND PROJECTS 2005\8250326-23 ALLEY.DWG\050326-23 ALLEY.DWG  
 PLOT SCALE = 1" = 10'  
 USER NAME = JDIDDLE



| REVISIONS |      |
|-----------|------|
| NAME      | DATE |
|           |      |
|           |      |
|           |      |
|           |      |
|           |      |
|           |      |
|           |      |
|           |      |
|           |      |

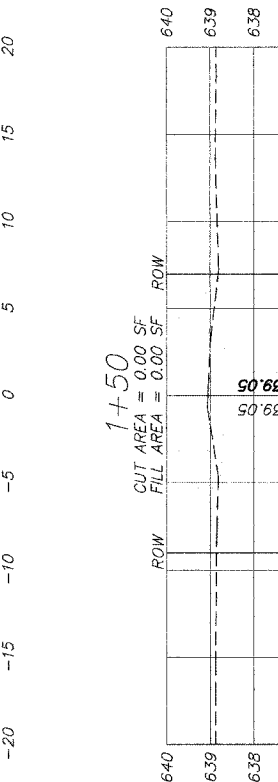
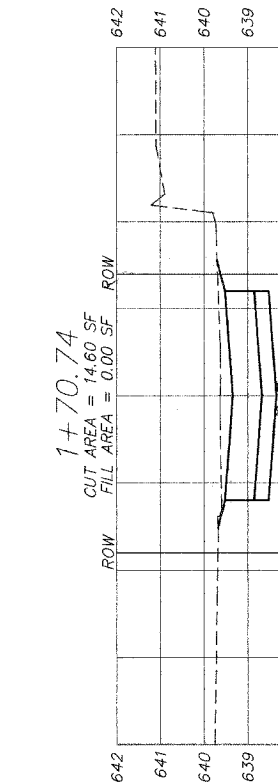
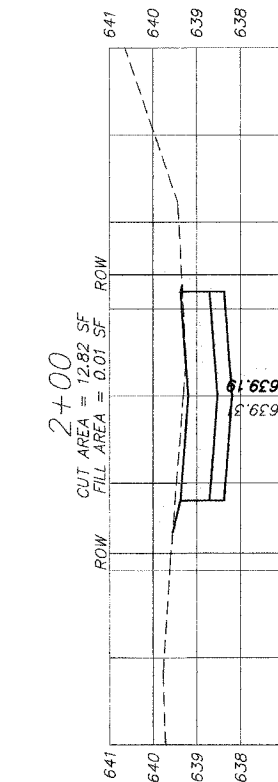
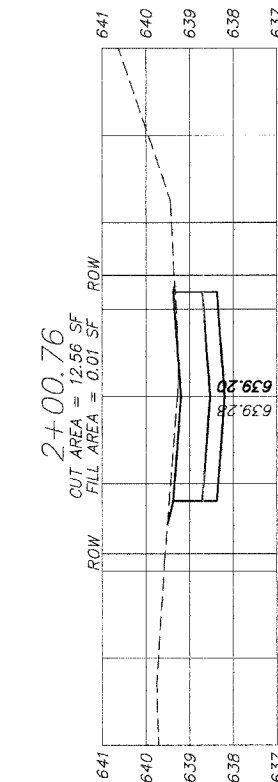
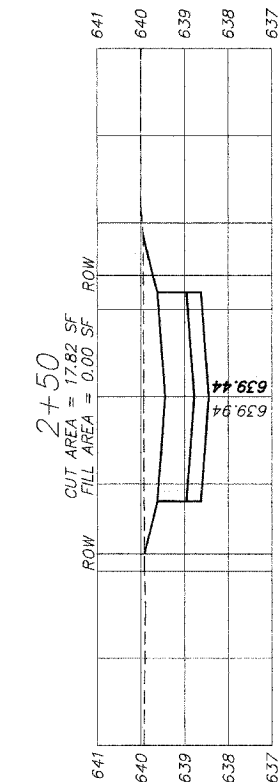
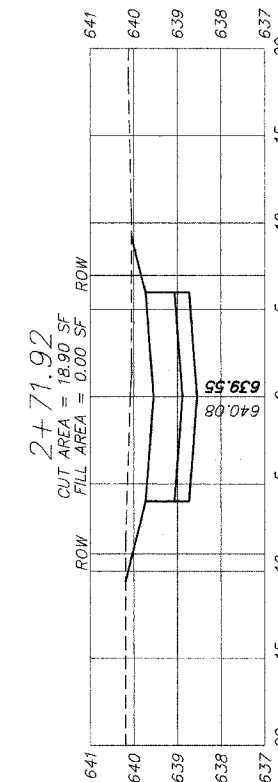
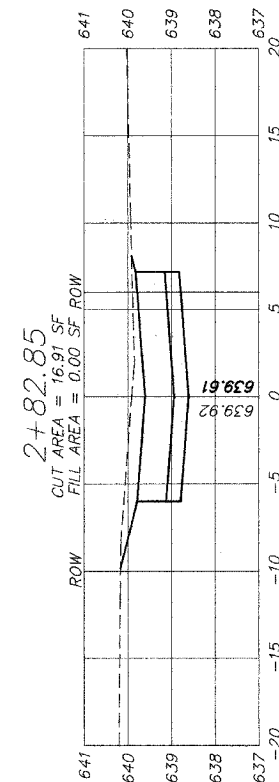
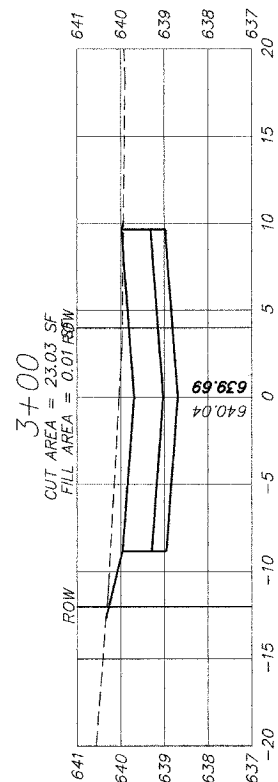
ILLINOIS DEPARTMENT OF TRANSPORTATION  
 CITY OF DES PLAINES - ALLEY IMPROVEMENTS  
 PERRY - JEFFERSON ALLEY  
 LAUREL TO GRACELAND  
 CROSS SECTIONS  
 STA 5+50 TO 8+39.45  
 SCALE: VERT. 1" = 2'  
 HORIZ. 1" = 10'  
 DATE 2-17-06  
 DRAWN BY BLS  
 CHECKED BY AJD

|                       |                |                           |              |           |
|-----------------------|----------------|---------------------------|--------------|-----------|
| F.A. RITE             | SECTION        | COUNTY                    | TOTAL SHEETS | SHEET NO. |
|                       | 05-00194-00-RP | COOK                      | 58           | 34        |
| STA.                  |                | TO STA.                   |              |           |
| FED. ROAD DIST. NO. - |                | ILLINOIS FED. AID PROJECT |              |           |

|                         |    |      |
|-------------------------|----|------|
| ORIGINAL SURVEY         | BY | DATE |
| NO.                     |    |      |
| FINAL SURVEY            | BY | DATE |
| NO.                     |    |      |
| NOTE BOOK AREAS CHECKED |    |      |

|                         |    |      |
|-------------------------|----|------|
| ORIGINAL SURVEY         | BY | DATE |
| NO.                     |    |      |
| NOTE BOOK AREAS CHECKED |    |      |

PLAT DATE = 2/13/2008 3:08:57 PM  
 FILE NAME = H:\ENGINEERING\LAND PROJECTS 2005\050305-37 ALLEY\DWG\050305-37 ALLEY.DWG  
 PLAT SCALE = 1" = 10'  
 USER NAME = JUDOLLES



| REVISIONS | NAME | DATE |
|-----------|------|------|
|           |      |      |
|           |      |      |
|           |      |      |
|           |      |      |
|           |      |      |

ILLINOIS DEPARTMENT OF TRANSPORTATION  
 CITY OF DES PLAINES - ALLEY IMPROVEMENTS  
 ASHLAND - OAKWOOD ALLEY  
 CENTER TO OAKWOOD

CROSS SECTIONS

STA 1+50 TO 3+00

SCALE: VERT. 1" = 2'  
 HORIZ. 1" = 10'

DATE 2-17-06

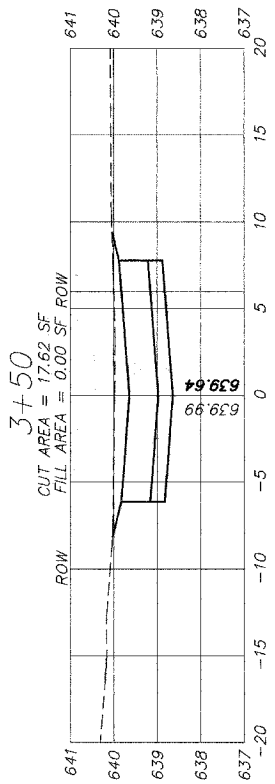
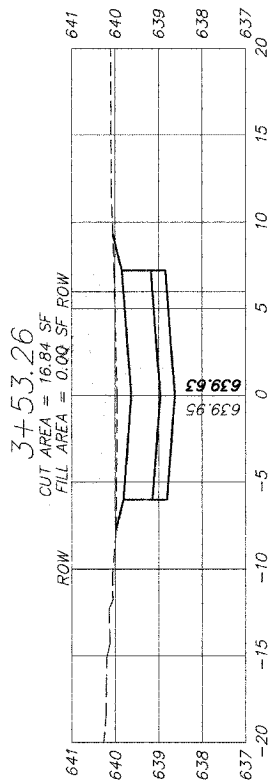
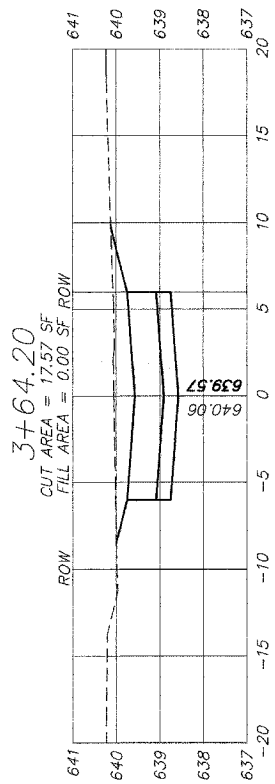
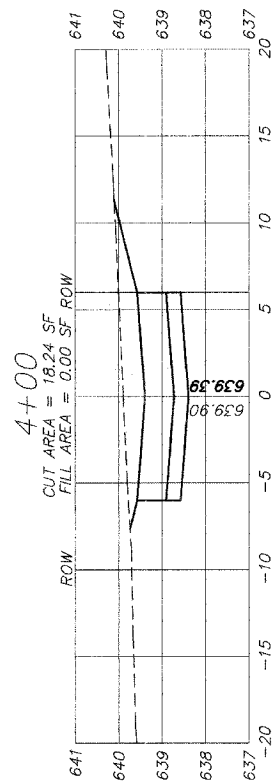
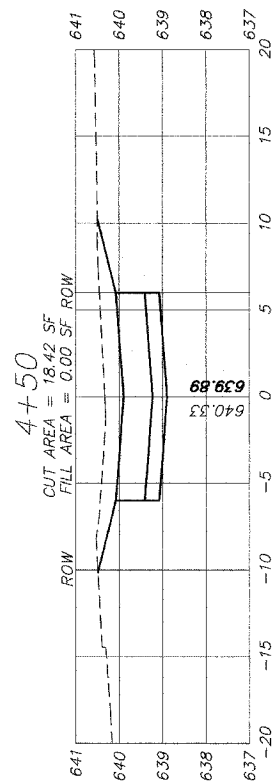
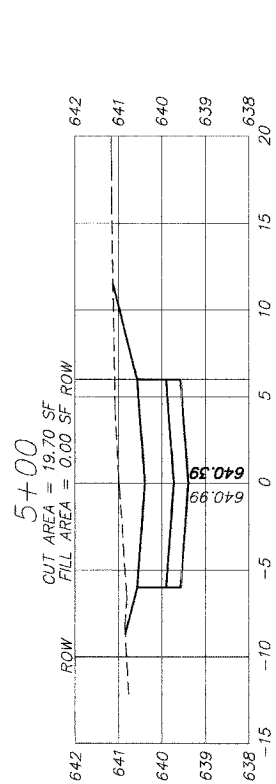
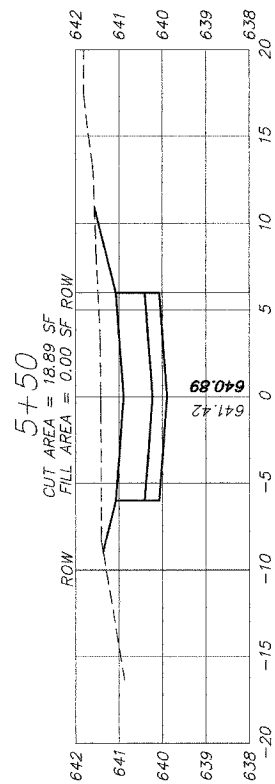
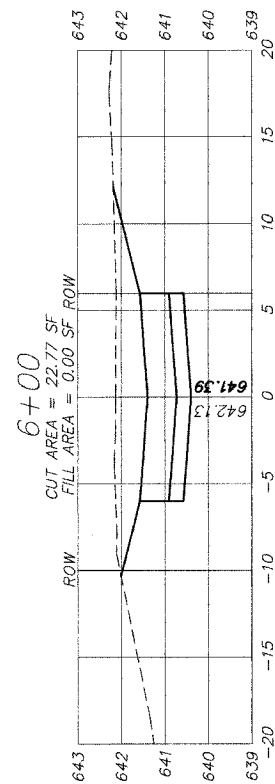
DRAWN BY BLS  
 CHECKED BY AJD

|   |                |        |              |           |
|---|----------------|--------|--------------|-----------|
| F.A. RTE.                                     | SECTION        | COUNTY | TOTAL SHEETS | SHEET NO. |
|   | 05-00194-00-RP | COOK   | 58           | 35        |
| STA.  | TO STA.        |        |              |           |
| FED. ROAD DIST. NO. ILLINOIS FED. AID PROJECT |                |        |              |           |

|                 |      |    |
|-----------------|------|----|
| ORIGINAL SURVEY | DATE | BY |
| NO.             |      |    |
| SURVEYED        | DATE | BY |
| PLOTTED         |      |    |
| NOTE BOOK       |      |    |
| NO.             |      |    |
| AREAS CHECKED   |      |    |

|               |      |    |
|---------------|------|----|
| FINAL SURVEY  | DATE | BY |
| NO.           |      |    |
| SURVEYED      | DATE | BY |
| PLOTTED       |      |    |
| NOTE BOOK     |      |    |
| NO.           |      |    |
| AREAS CHECKED |      |    |

PLOT DATE = 2/13/2006 3:18:57 PM  
 USER NAME = JORDALES  
 PROJECTS 2005\052305-37 ALLE\DWG\052305-37 ALLE.DWG



| REVISIONS |      |
|-----------|------|
| NAME      | DATE |
|           |      |
|           |      |
|           |      |
|           |      |
|           |      |
|           |      |
|           |      |
|           |      |
|           |      |

ILLINOIS DEPARTMENT OF TRANSPORTATION  
 CITY OF DES PLAINES - ALLEY IMPROVEMENTS  
 ASHLAND - OAKWOOD ALLEY  
 CENTER TO OAKWOOD

CROSS SECTIONS

STA 3+50 TO 6+00

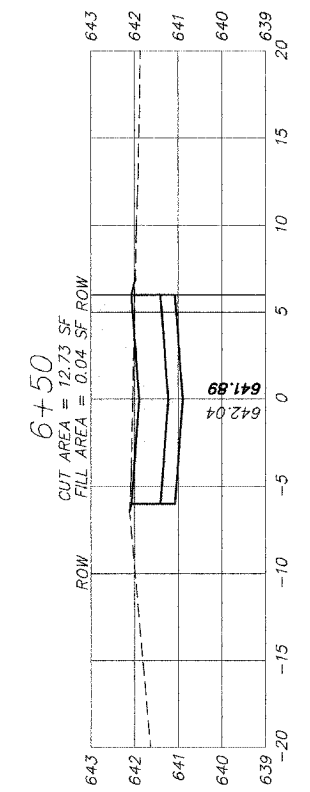
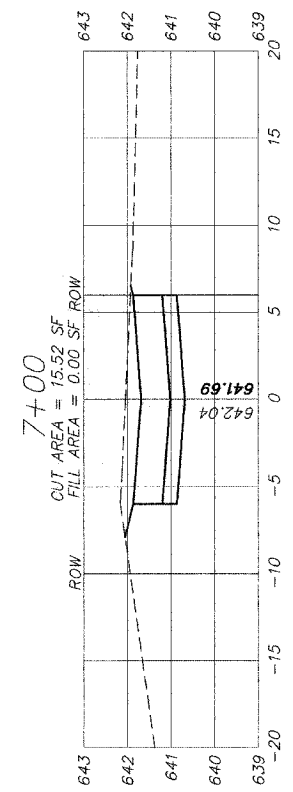
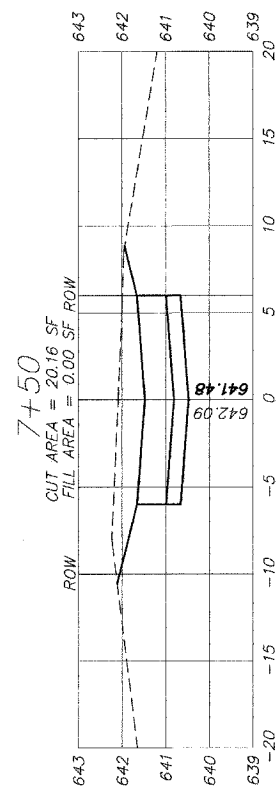
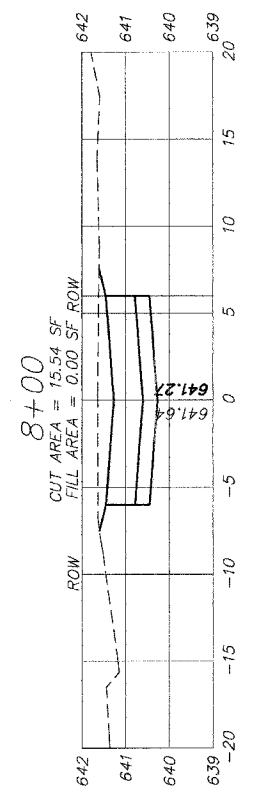
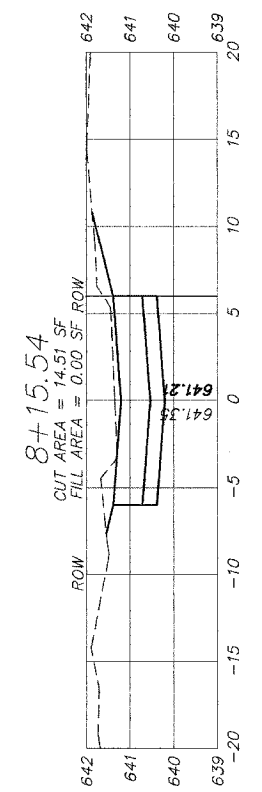
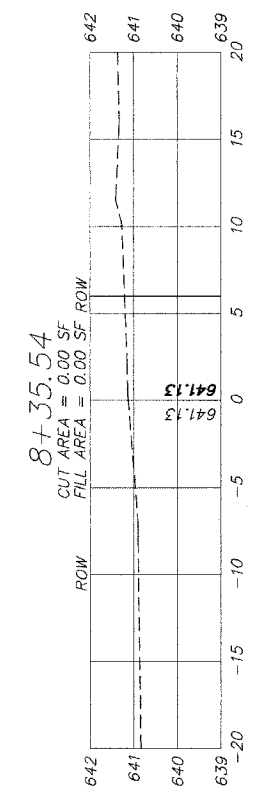
SCALE: VERT. 1" = 2'  
 HORIZ. 1" = 10'  
 DATE: 2-17-06  
 DRAWN BY: BLS  
 CHECKED BY: A/d

|                     |                |          |                  |           |
|---------------------|----------------|----------|------------------|-----------|
| F.A. R.T.E.         | SECTION        | COUNTY   | TOTAL SHEETS     | SHEET NO. |
|                     | 05-00194-00-RP | COOK     | 58               | 36        |
| STA.                |                | TO STA.  |                  |           |
| FED. ROAD DIST. NO. |                | ILLINOIS | FED. AID PROJECT |           |

|                 |    |      |
|-----------------|----|------|
| ORIGINAL SURVEY | BY | DATE |
| SURVEYED        |    |      |
| NOTE BOOK       |    |      |
| AREAS CHECKED   |    |      |
| NO.             |    |      |

|               |    |      |
|---------------|----|------|
| FINAL SURVEY  | BY | DATE |
| SURVEYED      |    |      |
| NOTE BOOK     |    |      |
| AREAS CHECKED |    |      |
| NO.           |    |      |

PLOT DATE = 2/13/2006 3:06:57 PM  
 FILE NAME = V:\ENGINEERING\LAND PROJECTS 2005\050305-37 ALLEY.DWG\AR0305-37 ALLEY.DWG  
 PLOT SCALE = 1" = 10'  
 USER NAME = JUDOCLES



| REVISIONS |      |
|-----------|------|
| NAME      | DATE |
|           |      |
|           |      |
|           |      |
|           |      |
|           |      |
|           |      |
|           |      |
|           |      |
|           |      |

ILLINOIS DEPARTMENT OF TRANSPORTATION  
 CITY OF DES PLAINES - ALLEY IMPROVEMENTS  
 ASHLAND - OAKWOOD ALLEY  
 CENTER TO OAKWOOD

CROSS SECTIONS

STA 6+50 TO 8+35.54

SCALE: VERT. 1" = 2'  
 HORIZ. 1" = 10'

DATE 2-17-06

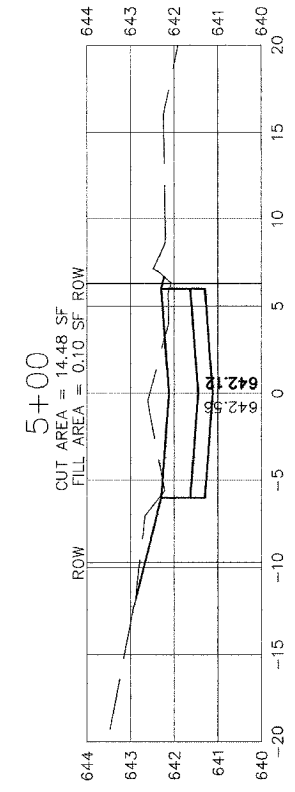
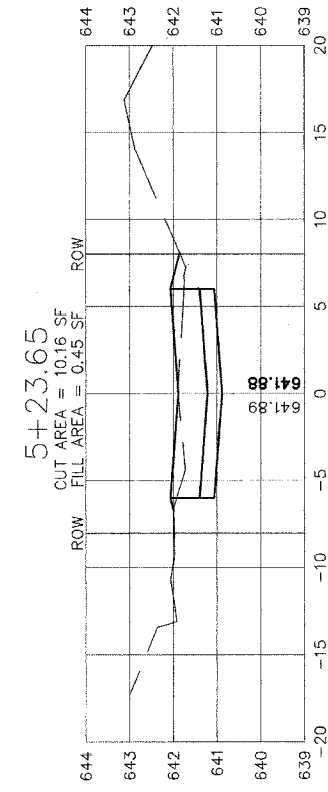
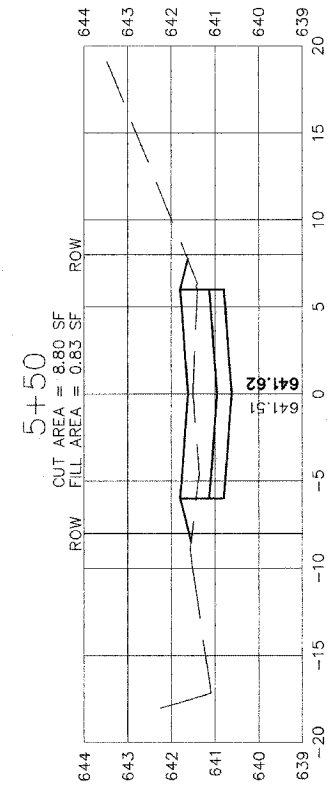
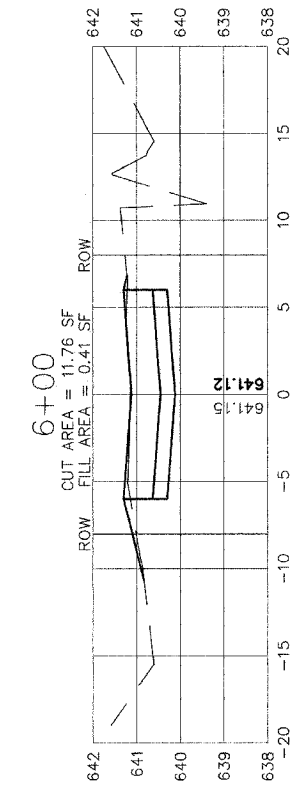
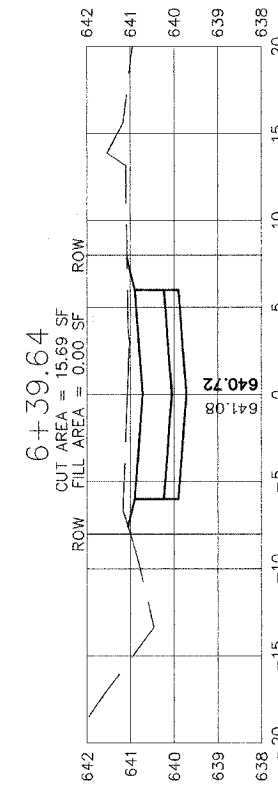
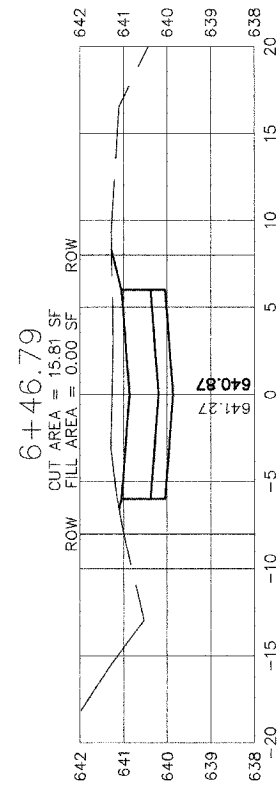
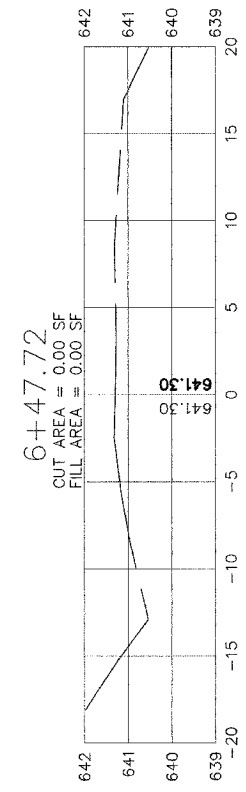
DRAWN BY BLS  
 CHECKED BY AJD

|                       |                |          |                  |           |
|-----------------------|----------------|----------|------------------|-----------|
| F.A. R.T.E.           | SECTION        | COUNTY   | TOTAL SHEETS     | SHEET NO. |
|                       | 05-00194-00-RP | COOK     | 58               | 37        |
| STA.                  |                | TO STA.  |                  |           |
| FED. ROAD DIST. NO. _ |                | ILLINOIS | FED. AID PROJECT |           |

|                               |    |      |
|-------------------------------|----|------|
| ORIGINAL SURVEY NOTE BOOK NO. | BY | DATE |
|                               |    |      |
| FINAL SURVEY NOTE BOOK NO.    | BY | DATE |
|                               |    |      |
| AREAS CHECKED                 |    |      |

|                               |    |      |
|-------------------------------|----|------|
| ORIGINAL SURVEY NOTE BOOK NO. | BY | DATE |
|                               |    |      |
| AREAS CHECKED                 |    |      |

PLOT DATE = 2/13/2006 3:06:57 PM  
 FILE NAME = W:\ENGINEERING\LAND PROJECTS 2005\02-RI-ALLEY\DWG\02-ALLEY.DWG  
 PLOT SCALE = 1" = 20'  
 USER NAME = JUDILES



| REVISIONS NAME | DATE |
|----------------|------|
|                |      |
|                |      |
|                |      |
|                |      |
|                |      |
|                |      |
|                |      |
|                |      |
|                |      |
|                |      |

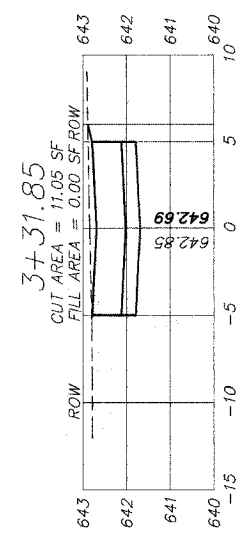
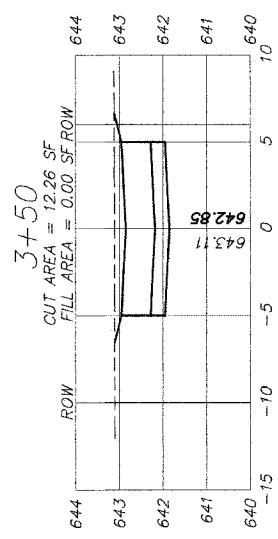
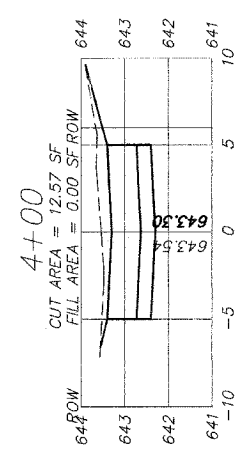
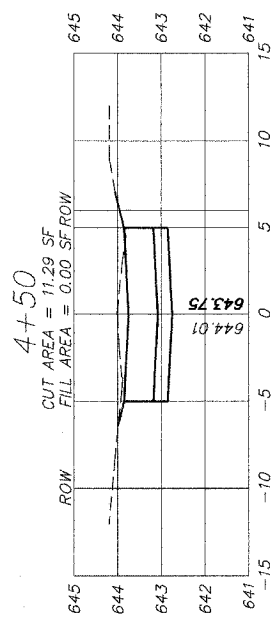
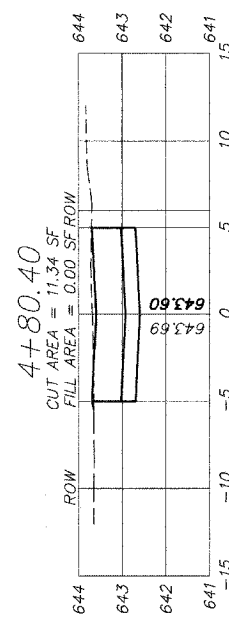
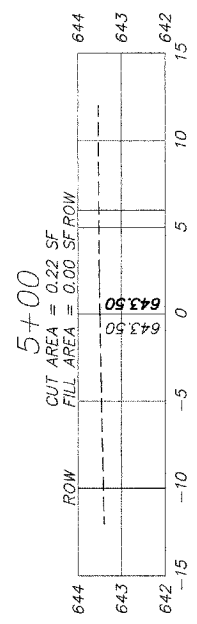
ILLINOIS DEPARTMENT OF TRANSPORTATION  
 CITY OF DES PLAINES - ALLEY IMPROVEMENTS  
 ON RR - CENTER ALLEY  
 HENRY TO END  
 CROSS SECTIONS  
 STA 5+00 TO 6+46.79  
 SCALE: VERT. 1" = 2'  
 HORIZ. 1" = 10'  
 DATE 2-17-06  
 DRAWN BY BLS  
 CHECKED BY AJD

|                     |                |          |                  |           |
|---------------------|----------------|----------|------------------|-----------|
| F.A. R.T.E.         | SECTION        | COUNTY   | TOTAL SHEETS     | SHEET NO. |
|                     | 05-00194-00-RP | COOK     | 58               | 38        |
| STA.                |                | TO STA.  |                  |           |
| FED. ROAD DIST. NO. |                | ILLINOIS | FED. AID PROJECT |           |

|                               |      |    |
|-------------------------------|------|----|
| ORIGINAL SURVEY NOTE BOOK NO. | DATE | BY |
|                               |      |    |
| FINAL SURVEY NOTE BOOK NO.    | DATE | BY |
|                               |      |    |

|                               |      |    |
|-------------------------------|------|----|
| ORIGINAL SURVEY NOTE BOOK NO. | DATE | BY |
|                               |      |    |
| FINAL SURVEY NOTE BOOK NO.    | DATE | BY |
|                               |      |    |

PLOT DATE = 2/13/2006 3:48:57 PM  
 FILE NAME = H:\ENGINEERING\LAND PROJECTS 2005\08\206-45 ALLEY\DWG\060306-45 ALLEY.DWG  
 PLOT SCALE = 1" = 10'  
 USER NAME = JDUMBLE



| REVISIONS | DATE |
|-----------|------|
| NAME      |      |
|           |      |
|           |      |
|           |      |
|           |      |
|           |      |
|           |      |
|           |      |
|           |      |
|           |      |

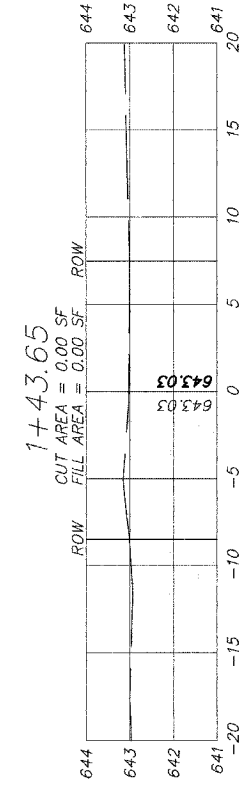
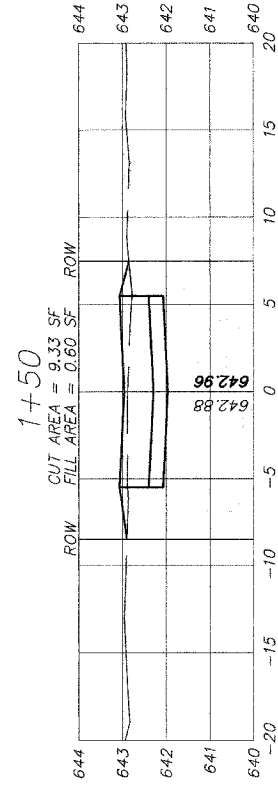
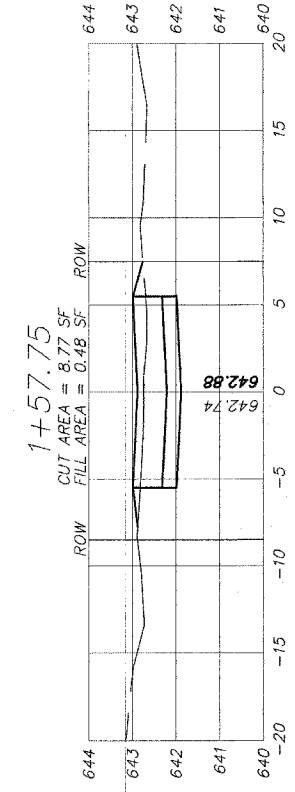
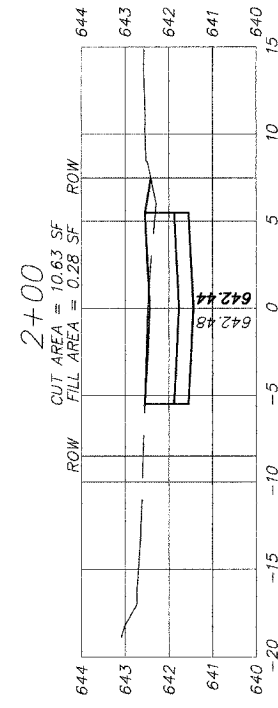
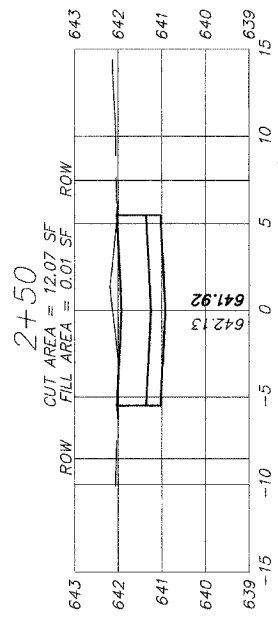
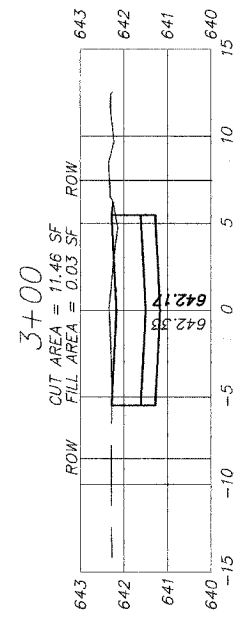
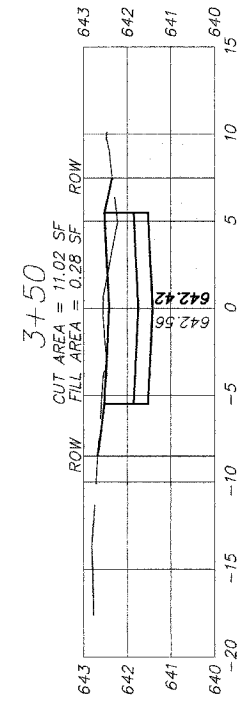
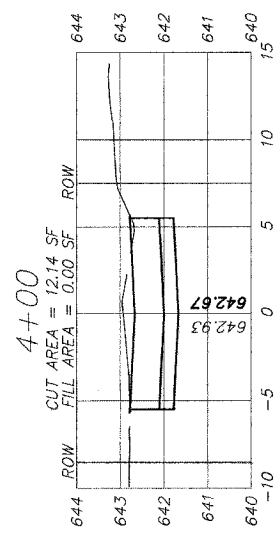
ILLINOIS DEPARTMENT OF TRANSPORTATION  
 CITY OF DES PLAINES - ALLEY IMPROVEMENTS  
 WALNUT - HENRY ALLEY  
 CENTER TO END  
 CROSS SECTIONS  
 STA 3+31.85 TO 5+00  
 SCALE: VERT. 1" = 2'  
 HORIZ. 1" = 10'  
 DATE 2-17-06  
 DRAWN BY BLS  
 CHECKED BY AJD

|                       |         |          |                  |           |
|-----------------------|---------|----------|------------------|-----------|
| F.A. R.T.E.           | SECTION | COUNTY   | TOTAL SHEETS     | SHEET NO. |
| 05-00194-00-RP        |         | COOK     | 58               | 39        |
| STA.                  |         | TO STA.  |                  |           |
| FED. ROAD DIST. NO. _ |         | ILLINOIS | FED. AID PROJECT |           |

|                      |      |    |
|----------------------|------|----|
| ORIGINAL SURVEY NO.  | DATE | BY |
|                      |      |    |
| FINAL SURVEY NO.     | DATE | BY |
|                      |      |    |
| NO. OF AREAS CHECKED |      |    |

|                      |      |    |
|----------------------|------|----|
| ORIGINAL SURVEY NO.  | DATE | BY |
|                      |      |    |
| NO. OF AREAS CHECKED |      |    |

PLOT DATE = 2/13/2006 9:05:57 PM  
 FILE NAME = N:\ENGINEERING\LAND PROJECTS 2005\040305-45 ALLEY\DWG\040305-45 ALLEY.DWG  
 PLOT SCALE = 1" = 10'  
 USER NAME = JDMILLES



| REVISIONS |      |
|-----------|------|
| NAME      | DATE |
|           |      |
|           |      |
|           |      |
|           |      |
|           |      |

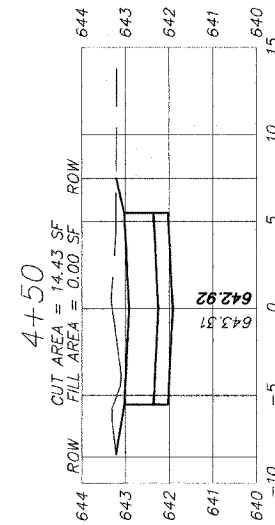
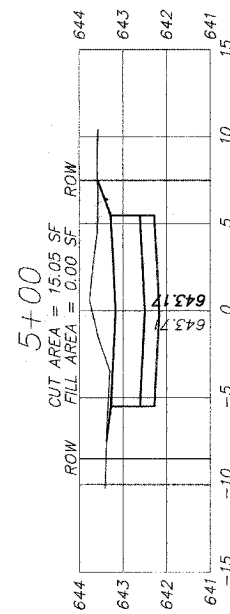
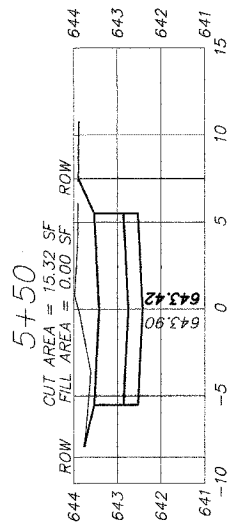
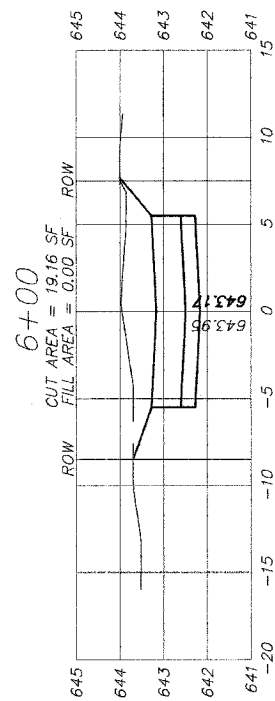
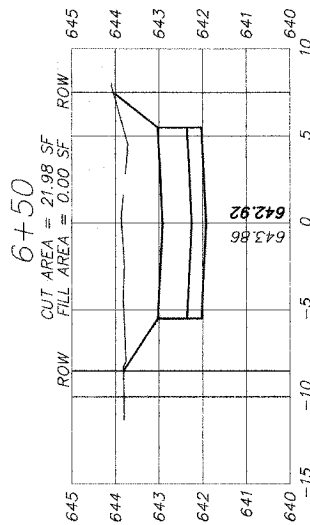
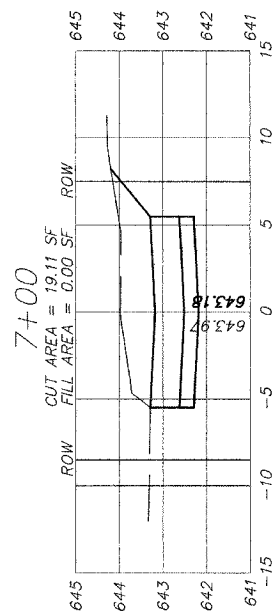
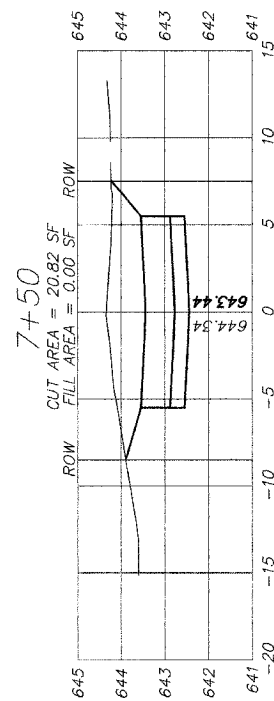
ILLINOIS DEPARTMENT OF TRANSPORTATION  
 CITY OF DES PLAINES - ALLEY IMPROVEMENTS  
 HENRY - CAMPBELL ALLEY  
 CN RR TO CENTER  
 CROSS SECTIONS  
 STA 1+43.65 TO 4+00  
 SCALE: VERT. 1" = 2'  
 HORIZ. 1" = 10'  
 DATE 2-17-06  
 DRAWN BY BLS  
 CHECKED BY AJD

|                     |         |                           |              |           |
|---------------------|---------|---------------------------|--------------|-----------|
| F.A. RTE.           | SECTION | COUNTY                    | TOTAL SHEETS | SHEET NO. |
| 05-00194-00-RP      |         | COOK                      | 58           | 40        |
| STA.                |         | TO STA.                   |              |           |
| FED. ROAD DIST. NO. |         | ILLINOIS FED. AID PROJECT |              |           |

|                               |      |    |
|-------------------------------|------|----|
| ORIGINAL SURVEY NOTE BOOK NO. | DATE | BY |
|                               |      |    |
| FINAL SURVEY NOTE BOOK NO.    | DATE | BY |
|                               |      |    |

|                               |      |    |
|-------------------------------|------|----|
| ORIGINAL SURVEY NOTE BOOK NO. | DATE | BY |
|                               |      |    |
| FINAL SURVEY NOTE BOOK NO.    | DATE | BY |
|                               |      |    |

PLOT DATE = 2/13/2006 3:05:57 PM  
 FILE NAME = H:\ENGINEERING\LAND PROJECTS 2286\983098-49 ALLEY\983098-49 ALLEY.DWG  
 PLOT SCALE = 1" = 20'  
 USER NAME = JDODDLES



| REVISIONS |      |
|-----------|------|
| NAME      | DATE |
|           |      |
|           |      |
|           |      |
|           |      |
|           |      |
|           |      |
|           |      |

ILLINOIS DEPARTMENT OF TRANSPORTATION  
 CITY OF DES PLAINES - ALLEY IMPROVEMENTS  
 HENRY - CAMPBELL ALLEY  
 CN RR TO CENTER

CROSS SECTIONS

STA 4+50 TO 7+50

SCALE: VERT. 1" = 2'  
 HORIZ. 1" = 10'  
 DATE 2-17-06

DRAWN BY BLS  
 CHECKED BY AJD

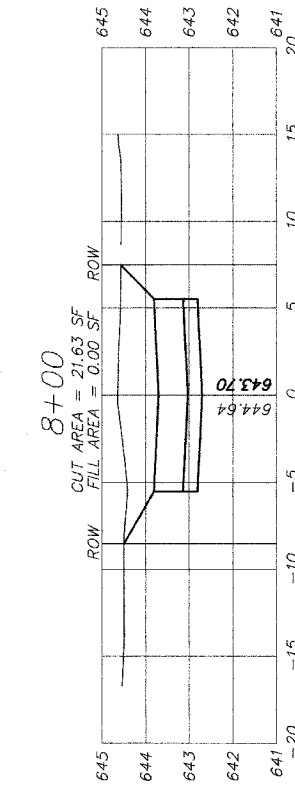
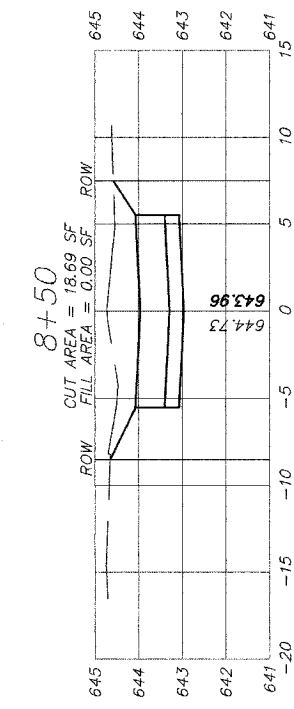
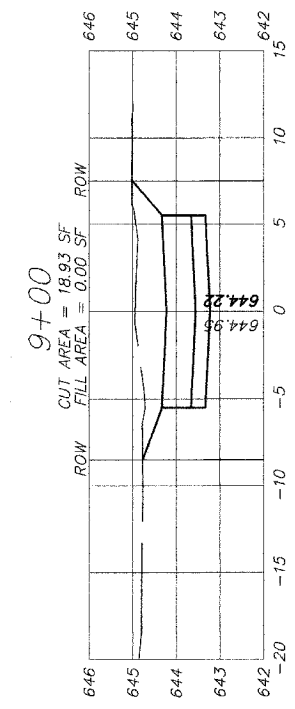
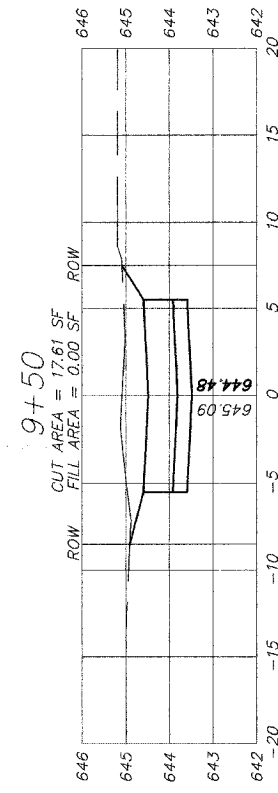
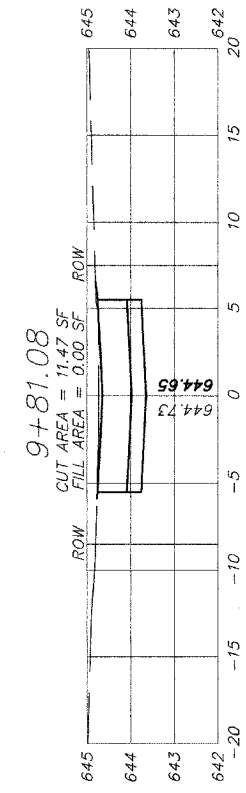
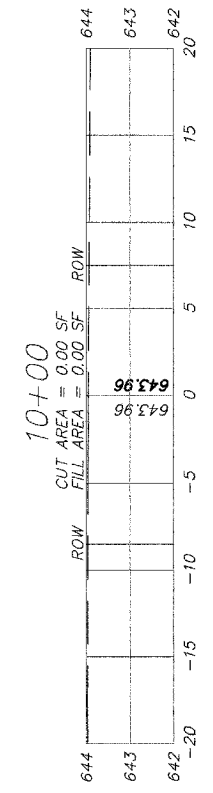


|                     |                |          |                  |           |
|---------------------|----------------|----------|------------------|-----------|
| F.A. RT.            | SECTION        | COUNTY   | TOTAL SHEETS     | SHEET NO. |
|                     | 05-00194-00-RP | COOK     | 58               | 41        |
| STA.                |                | TO STA.  |                  |           |
| FED. ROAD DIST. NO. |                | ILLINOIS | FED. AID PROJECT |           |

|                     |     |      |
|---------------------|-----|------|
| ORIGINAL SURVEY NO. | BY  | DATE |
|                     |     |      |
| FINAL SURVEY NO.    | BY  | DATE |
|                     |     |      |
| NOTE BOOK NO.       | NO. |      |
| AREAS CHECKED       |     |      |

|                     |     |      |
|---------------------|-----|------|
| ORIGINAL SURVEY NO. | BY  | DATE |
|                     |     |      |
| FINAL SURVEY NO.    | BY  | DATE |
|                     |     |      |
| NOTE BOOK NO.       | NO. |      |
| AREAS CHECKED       |     |      |

PLT DATE = 2/13/2006 3:00:07 PM  
 FILE NAME = H:\ENGINEERING\LAND PROJECTS 2005\050306-41 ALLE\DWG\050306-41 ALLEY.DWG  
 PLOT SCALE = 1" = 40'  
 USER NAME = JUDDLES



| REVISIONS |      |
|-----------|------|
| NAME      | DATE |
|           |      |
|           |      |
|           |      |
|           |      |
|           |      |
|           |      |
|           |      |
|           |      |
|           |      |

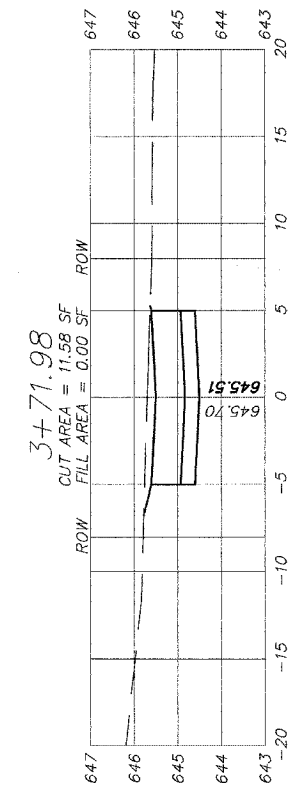
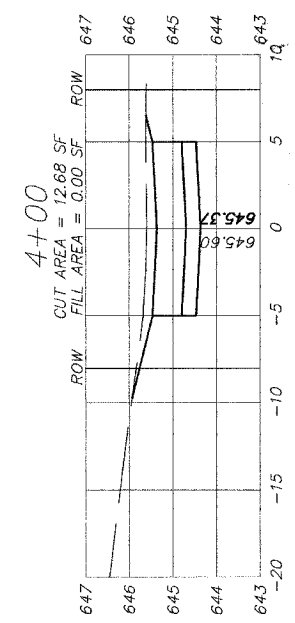
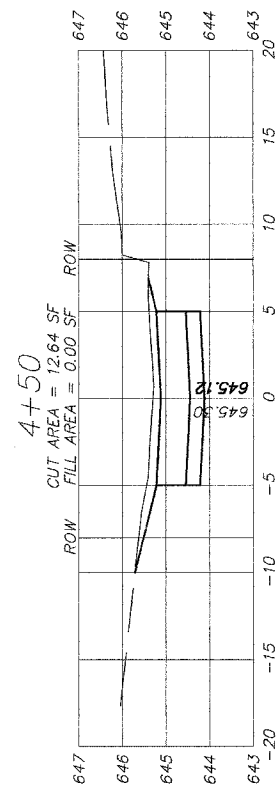
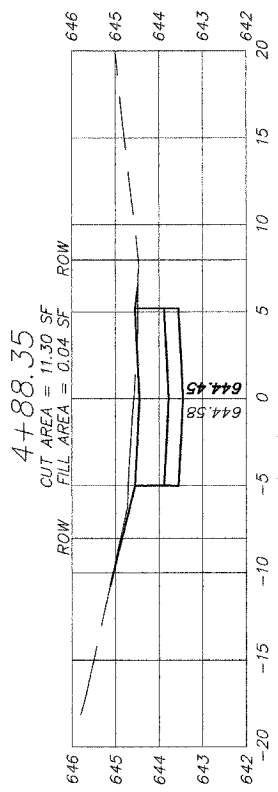
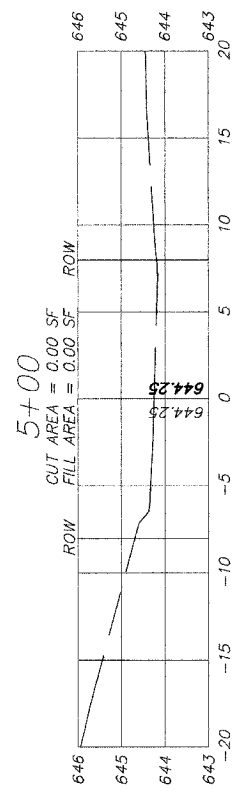
ILLINOIS DEPARTMENT OF TRANSPORTATION  
 CITY OF DES PLAINES - ALLEY IMPROVEMENTS  
 HENRY - CAMPBELL ALLEY  
 ON RR TO CENTER  
 CROSS SECTIONS  
 STA 8+00 TO 10+00  
 SCALE: VERT. 1" = 2'  
 HORIZ. 1" = 10'  
 DATE 2-17-06  
 DRAWN BY BLS  
 CHECKED BY AJD

|                     |                |          |                  |           |
|---------------------|----------------|----------|------------------|-----------|
| F.A. RTE.           | SECTION        | COUNTY   | TOTAL SHEETS     | SHEET NO. |
|                     | 05-00194-00-RP | COOK     | 58               | 42        |
| STA.                |                | TO STA.  |                  |           |
| FED. ROAD DIST. NO. |                | ILLINOIS | FED. AID PROJECT |           |

|                     |    |      |
|---------------------|----|------|
| ORIGINAL SURVEY NO. | BY | DATE |
|                     |    |      |
| SURVEYED            | BY | DATE |
| FINAL SURVEY NO.    |    |      |
| NOTE BOOK NO.       |    |      |
| AREAS CHECKED       |    |      |

|                     |    |      |
|---------------------|----|------|
| ORIGINAL SURVEY NO. | BY | DATE |
|                     |    |      |
| SURVEYED            | BY | DATE |
| FINAL SURVEY NO.    |    |      |
| NOTE BOOK NO.       |    |      |
| AREAS CHECKED       |    |      |

PLOT DATE = 2/17/2006 3:06:57 PM  
 FILE NAME = V:\ENGINEERING\AND PROJECTS 2005\050303-05\050303-05 ALLEY.DWG  
 PLOT SCALE = 1" = 40'  
 USER NAME = JLUDDLES



| REVISIONS |      |
|-----------|------|
| NAME      | DATE |
|           |      |
|           |      |
|           |      |
|           |      |
|           |      |
|           |      |
|           |      |
|           |      |
|           |      |

ILLINOIS DEPARTMENT OF TRANSPORTATION  
 CITY OF DES PLAINES - ALLEY IMPROVEMENTS  
 CN RR - CENTER ALLEY  
 CAMPBELL TO END

CROSS SECTIONS

STA 3+71.98 TO 5+00

SCALE: VERT. 1" = 2'  
 HORIZ. 1" = 10'

DATE 2-17-06

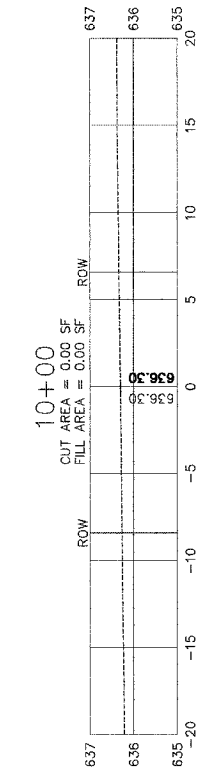
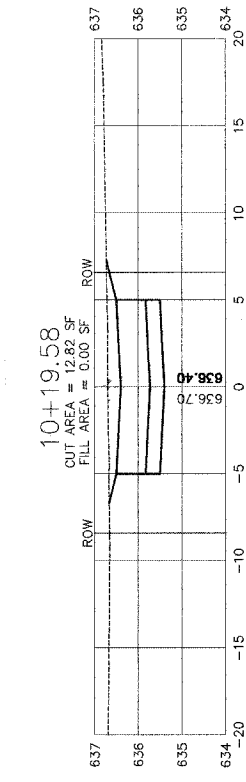
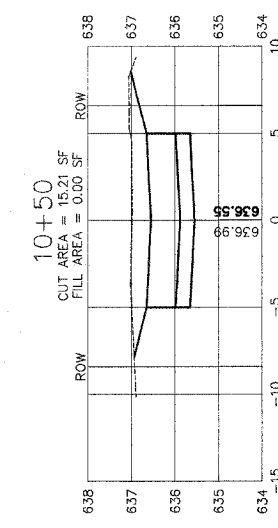
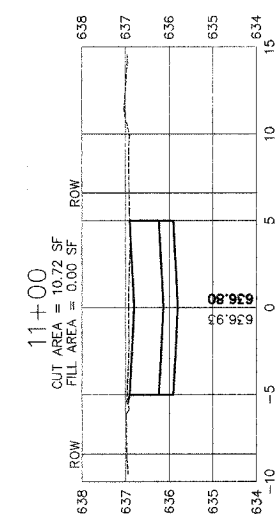
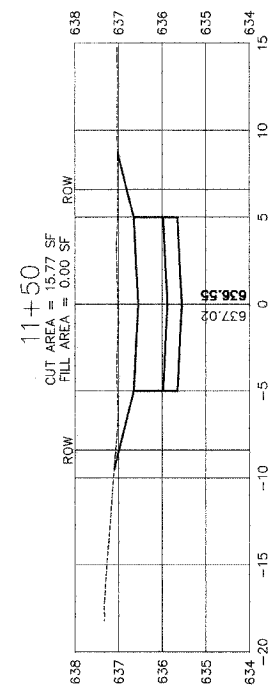
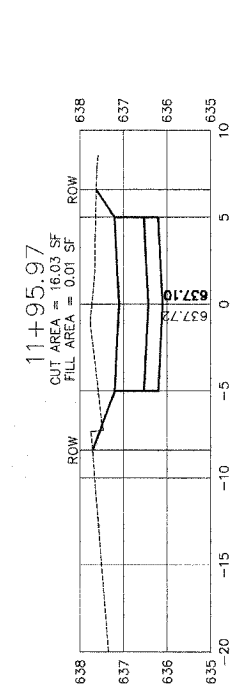
DRAWN BY BLS  
 CHECKED BY AJD

|                       |                |          |                  |           |
|-----------------------|----------------|----------|------------------|-----------|
| F.A. RTE.             | SECTION        | COUNTY   | TOTAL SHEETS     | SHEET NO. |
|                       | 05-00184-00-RP | COOK     | 58               | 43        |
| STA.                  |                | TO STA.  |                  |           |
| FED. ROAD DIST. NO. _ |                | ILLINOIS | FED. AID PROJECT |           |

|                 |      |    |
|-----------------|------|----|
| ORIGINAL SURVEY | DATE | BY |
| SURVEYED        |      |    |
| NOTE BOOK       |      |    |
| AREAS CHECKED   |      |    |

|               |      |    |
|---------------|------|----|
| FINAL SURVEY  | DATE | BY |
| SURVEYED      |      |    |
| NOTE BOOK     |      |    |
| AREAS CHECKED |      |    |

PLOT DATE = 2/13/2006 3:48:57 PM  
 FILE NAME = V:\ENGINEERING\LAND PROJECTS 2005\050305-91-17 ALLEY\DWG\050305-91-17 ALLEY.DWG  
 PLOT SCALE = 1" = 80'  
 USER NAME = JUDIDLES



| REVISIONS |      |
|-----------|------|
| NAME      | DATE |
|           |      |
|           |      |
|           |      |
|           |      |
|           |      |
|           |      |
|           |      |
|           |      |
|           |      |

ILLINOIS DEPARTMENT OF TRANSPORTATION  
 CITY OF DES PLAINES - ALLEY IMPROVEMENTS  
 CORA - WHITE ALLEY  
 RIVERVIEW TO END

CROSS SECTIONS

STA 10+00 TO 11+95.97

SCALE: VERT. 1" = 2'  
 HORIZ. 1" = 10'

DATE 2-17-06

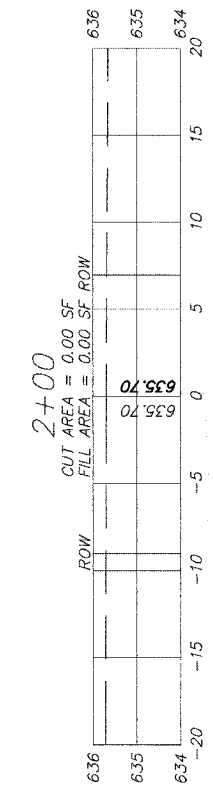
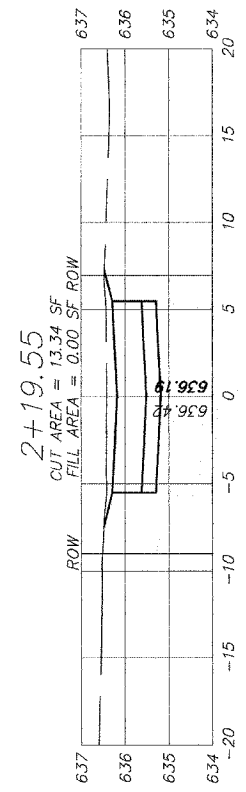
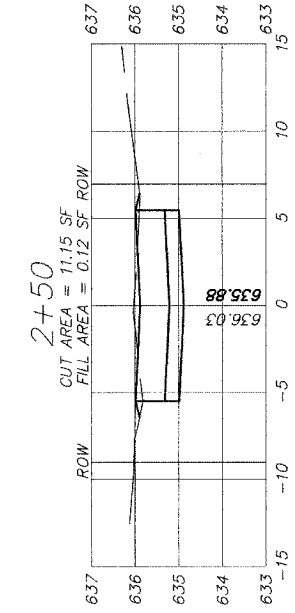
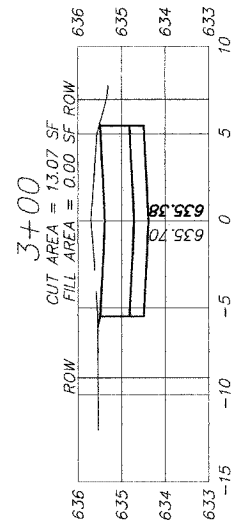
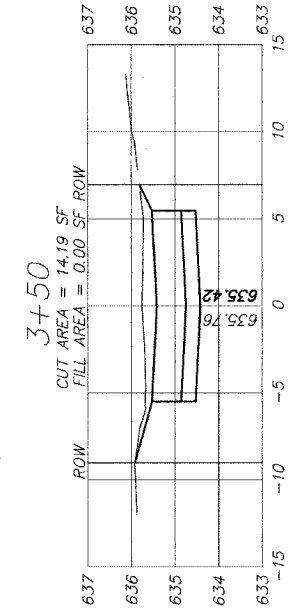
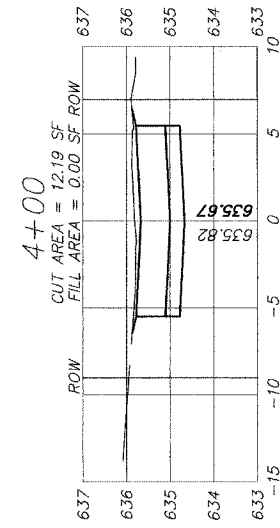
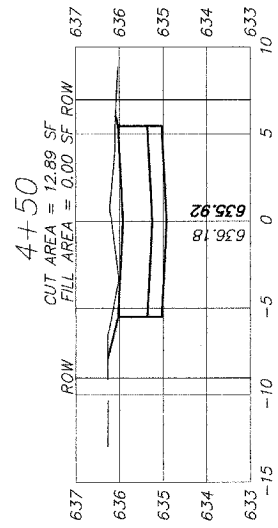
DRAWN BY BLS  
 CHECKED BY AJD

|                          |        |   |           |
|--------------------------|--------|---|-----------|
| SECTION                  | COUNTY | TOTAL SHEETS  | SHEET NO. |
| 05-00194-00-RP           | COOK   | 58  | 44        |
| STA. _____ TO STA. _____ |        | FED. ROAD DIST. NO. _____ ILLINOIS FED. AID PROJECT _____ |           |

|                 |    |      |
|-----------------|----|------|
| ORIGINAL SURVEY | BY | DATE |
| NO.             |    |      |
| FINAL SURVEY    | BY | DATE |
| NO.             |    |      |

|                 |    |      |
|-----------------|----|------|
| ORIGINAL SURVEY | BY | DATE |
| NO.             |    |      |
| FINAL SURVEY    | BY | DATE |
| NO.             |    |      |

PLOT DATE = 2/13/2006 3:06:47 PM  
 FILE NAME = H:\ENGINEERING\LAND PROJECTS 2005\060305-02 ALLEY\DWG\060305-12 ALLEY.DWG  
 PLOT SCALE = 1" = 10'  
 USER NAME = JODDLES



| REVISIONS | NAME | DATE |
|-----------|------|------|
|           |      |      |
|           |      |      |
|           |      |      |
|           |      |      |
|           |      |      |

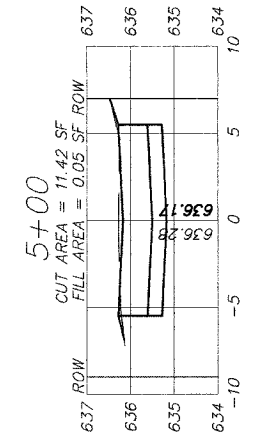
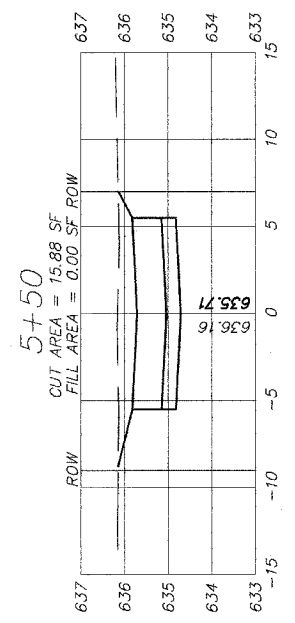
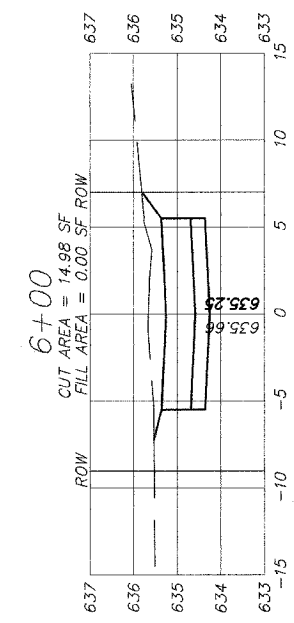
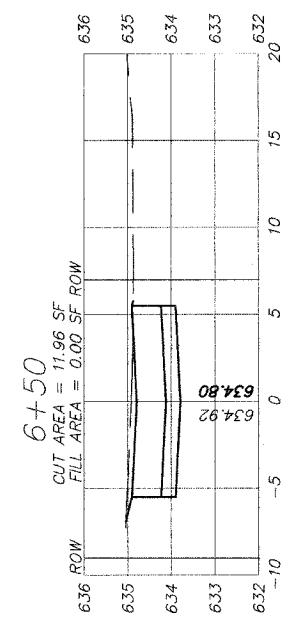
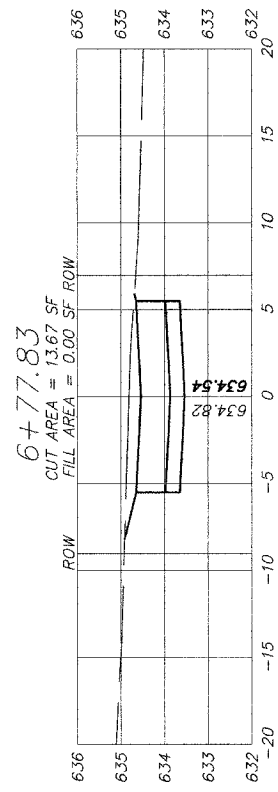
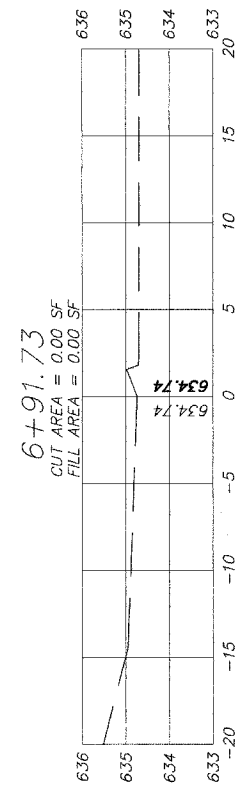
ILLINOIS DEPARTMENT OF TRANSPORTATION  
 CITY OF DES PLAINES - ALLEY IMPROVEMENTS  
 WHITE - LINDEN ALLEY  
 RIVERVIEW TO ALLEY  
 CROSS SECTIONS  
 STA 2+00 TO 4+50  
 SCALE: VERT. 1" = 2'  
 HORIZ. 1" = 10'  
 DATE 2-17-06  
 DRAWN BY BLS  
 CHECKED BY AJD

|                              |                |                  |              |           |
|------------------------------|----------------|------------------|--------------|-----------|
| F.A. RTE.                    | SECTION        | COUNTY           | TOTAL SHEETS | SHEET NO. |
|                              | 05-00194-00-PP | COOK             | 58           | 45        |
| STA.                         |                | TO STA.          |              |           |
| FED. ROAD DIST. NO. ILLINOIS |                | FED. AID PROJECT |              |           |

|                               |    |      |
|-------------------------------|----|------|
| ORIGINAL SURVEY NOTE BOOK NO. | BY | DATE |
|                               |    |      |
| FINAL SURVEY NOTE BOOK NO.    | BY | DATE |
|                               |    |      |

|                |           |               |
|----------------|-----------|---------------|
| SURVEYED AREAS | TEMPLATES | AREAS CHECKED |
|                |           |               |

PLOT DATE = 2/13/2006 3:06:27 PM  
 FILE NAME = V:\ENGINEERING\LAND PROJECTS 2005\050305-52 ALLEY\DWG\050305-52 ALLEY.DWG  
 PLOT SCALE = 1" = 40'  
 USER NAME = JUDGLES



| REVISIONS |      |
|-----------|------|
| NAME      | DATE |
|           |      |
|           |      |
|           |      |
|           |      |
|           |      |
|           |      |
|           |      |
|           |      |
|           |      |

ILLINOIS DEPARTMENT OF TRANSPORTATION  
 CITY OF DES PLAINES - ALLEY IMPROVEMENTS  
 WHITE - LINDEN ALLEY  
 RIVERVIEW TO ALLEY

CROSS SECTIONS

STA 5+00 TO 6+88.83

SCALE: VERT. 1" = 2'  
 HORIZ. 1" = 10'

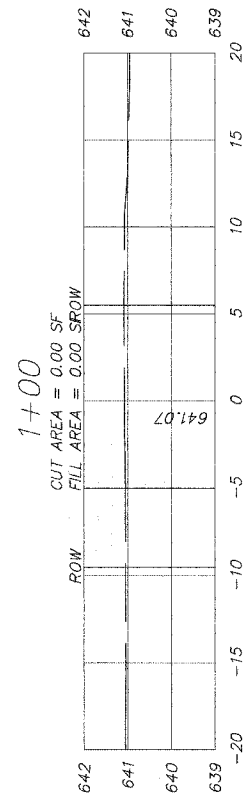
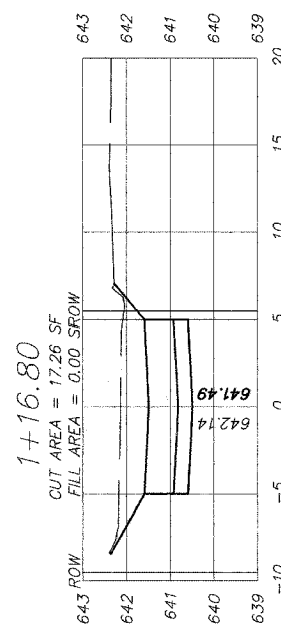
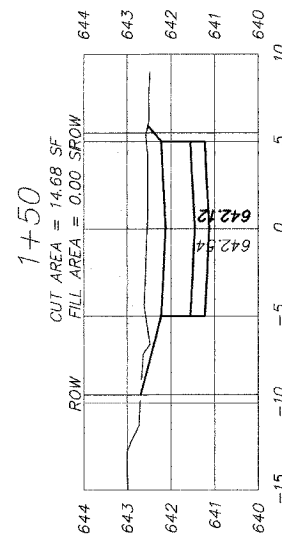
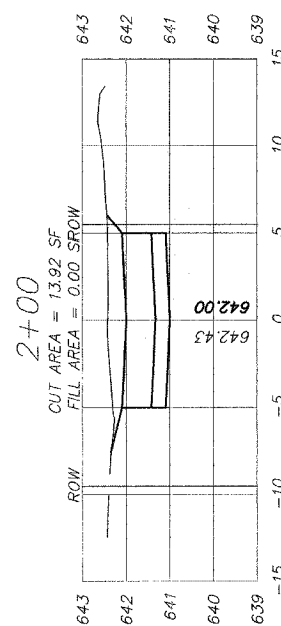
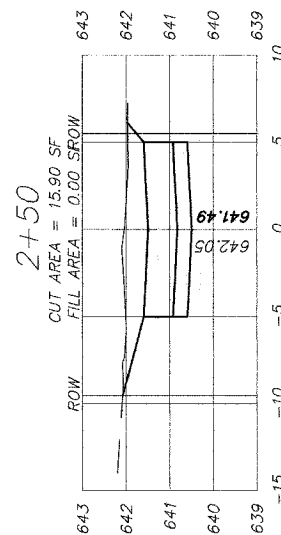
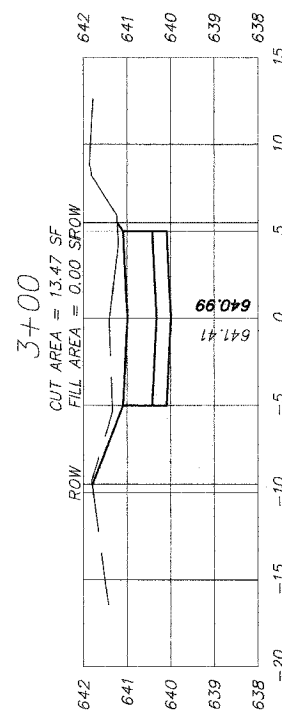
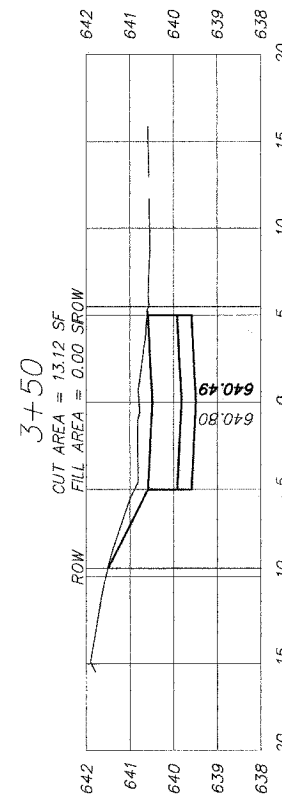
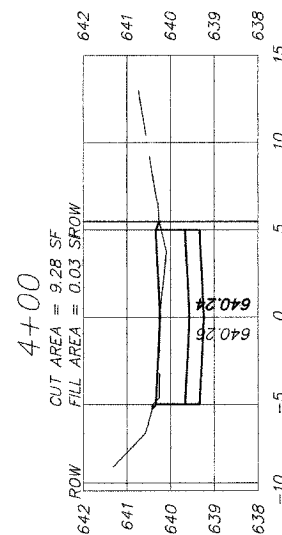
DATE 2-17-06

DRAWN BY BLS  
 CHECKED BY AJD

|                         |                |          |                  |           |
|-------------------------|----------------|----------|------------------|-----------|
| F.A. RT.                | SECTION        | COUNTY   | TOTAL SHEETS     | SHEET NO. |
|                         | 05-00194-00-RP | COOK     | 58               | 46        |
| STA.                    |                | TO STA.  |                  |           |
| FED. ROAD DIST. NO. ... |                | ILLINOIS | FED. AID PROJECT |           |

|                 |      |    |
|-----------------|------|----|
| ORIGINAL SURVEY | DATE | BY |
| SURVEYED        |      |    |
| NOTE BOOK       |      |    |
| AREAS CHECKED   |      |    |

|               |      |    |
|---------------|------|----|
| FINAL SURVEY  | DATE | BY |
| SURVEYED      |      |    |
| NOTE BOOK     |      |    |
| AREAS CHECKED |      |    |



PLOT DATE = 2/13/2006 3:00:57 PM  
FILE NAME = V:\ENGINEERING\LAND PROJECTS 2005\040430-H ILLINOIS ALLEY\DWG\040430-ILLINOIS ALLEY.DWG  
PLOT SCALE = 1"=5'  
USER NAME = JDD00LES

| REVISIONS | DATE |
|-----------|------|
|           |      |
|           |      |
|           |      |
|           |      |
|           |      |
|           |      |
|           |      |
|           |      |
|           |      |

ILLINOIS DEPARTMENT OF TRANSPORTATION  
CITY OF DES PLAINES - ALLEY IMPROVEMENTS  
ILLINOIS - CORA ALLEY  
EVERETT TO RIVERVIEW

CROSS SECTIONS

STA 1+00 TO 4+00

SCALE: VERT. 1"=2'  
HORIZ. 1"=5'  
DATE 2-17-06

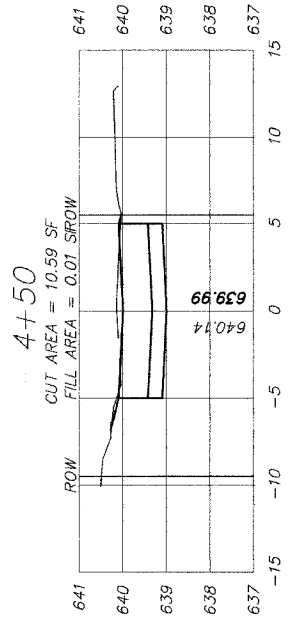
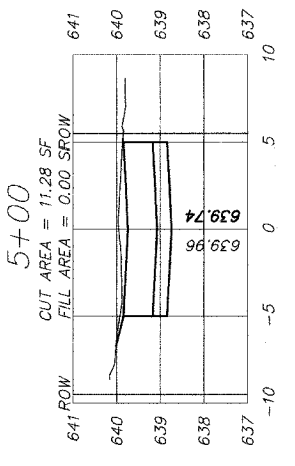
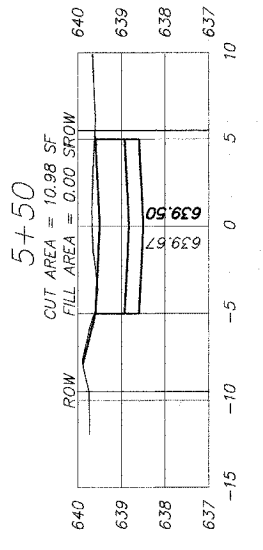
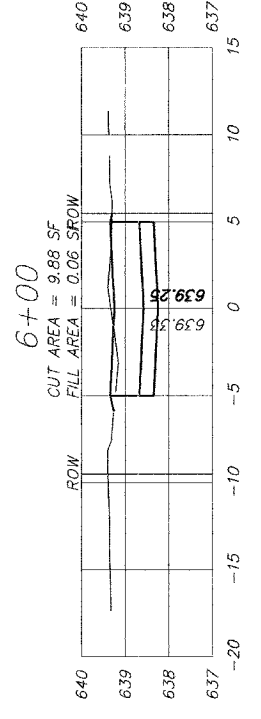
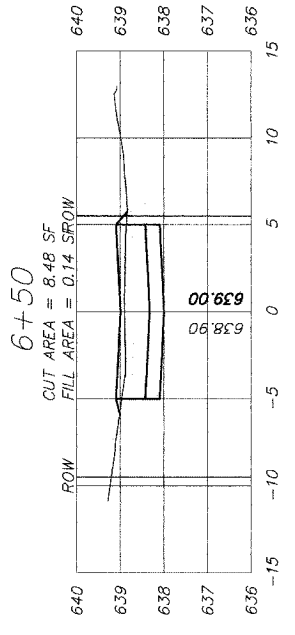
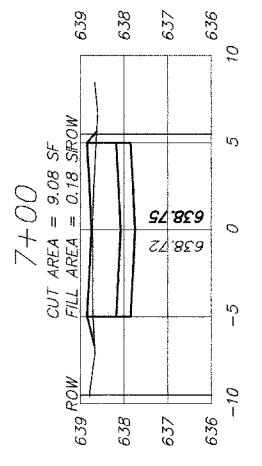
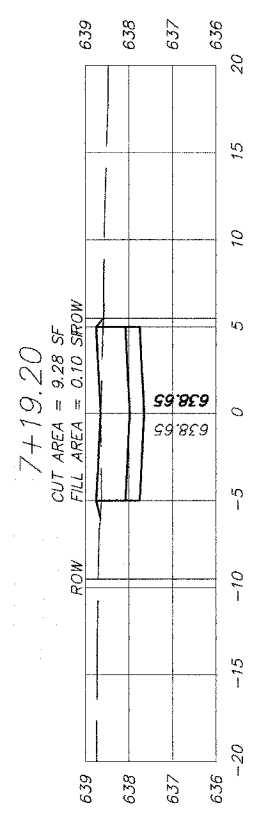
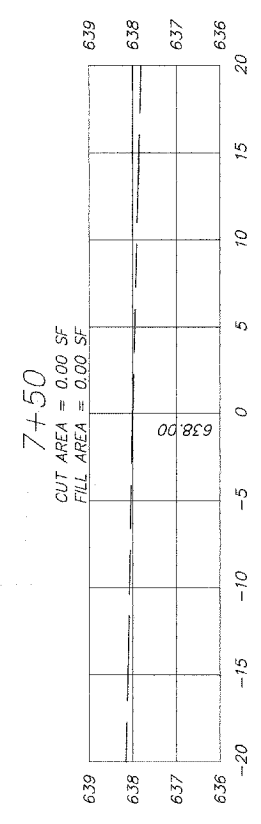
DRAWN BY BLS  
CHECKED BY AJD

|                     |         |          |                  |           |
|---------------------|---------|----------|------------------|-----------|
| F.A. RT.            | SECTION | COUNTY   | TOTAL SHEETS     | SHEET NO. |
| 05-00794-00-RP      | COOK    |          | 58               | 47        |
| STA.                |         | TO STA.  |                  |           |
| FED. ROAD DIST. NO. |         | ILLINOIS | FED. AID PROJECT |           |

|                 |    |      |
|-----------------|----|------|
| ORIGINAL SURVEY | BY | DATE |
| SURVEYED        |    |      |
| NOTE BOOK       |    |      |
| AREAS CHECKED   |    |      |
| NO.             |    |      |

|               |    |      |
|---------------|----|------|
| FINAL SURVEY  | BY | DATE |
| SURVEYED      |    |      |
| NOTE BOOK     |    |      |
| AREAS CHECKED |    |      |
| NO.           |    |      |

PLOT DATE = 2/13/2006 9:48:57 PM  
 FILE NAME = Y:\ENGINEERING\LAND PROJECTS 2005\0404135-ILLINOIS ALLEY\DWG\ILLINOIS ALLEY.DWG  
 PLOT SCALE = 1" = 5'  
 USER NAME = JDIDDLE



| REVISIONS |      |
|-----------|------|
| NAME      | DATE |
|           |      |
|           |      |
|           |      |
|           |      |
|           |      |
|           |      |
|           |      |
|           |      |
|           |      |
|           |      |

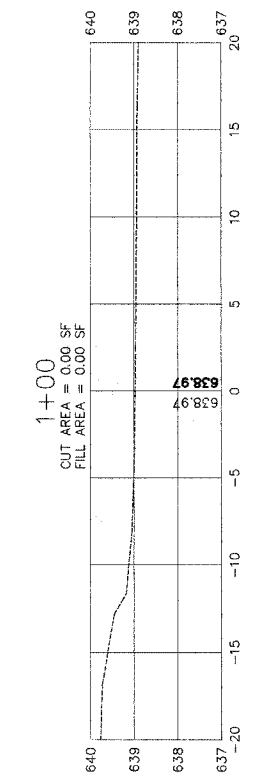
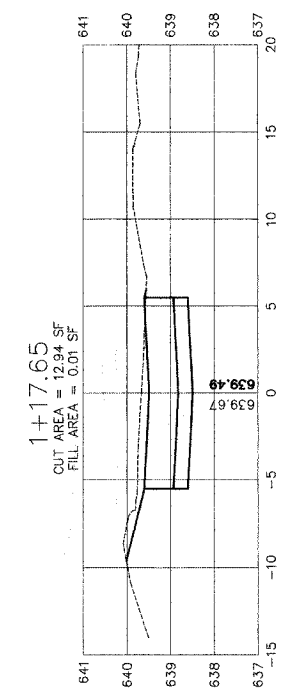
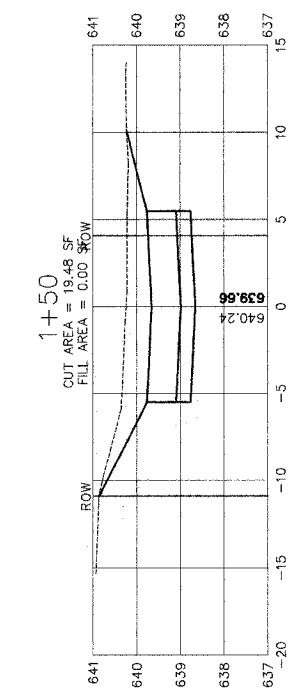
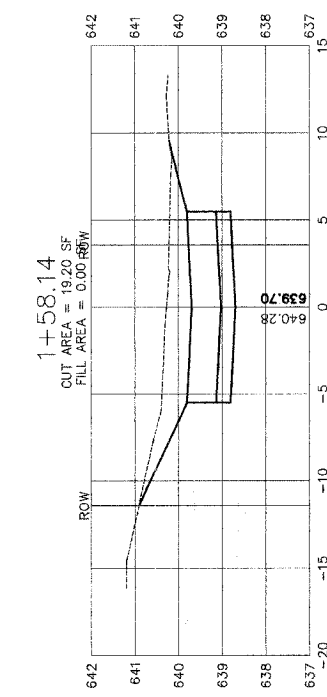
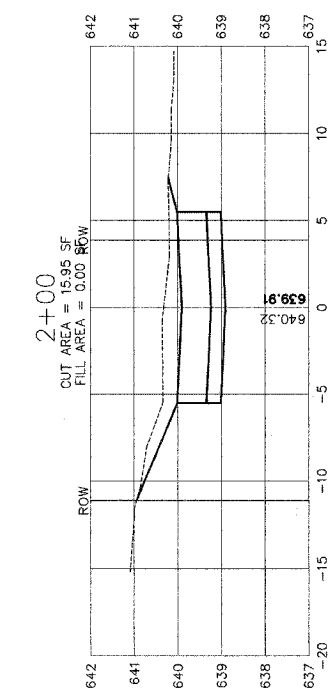
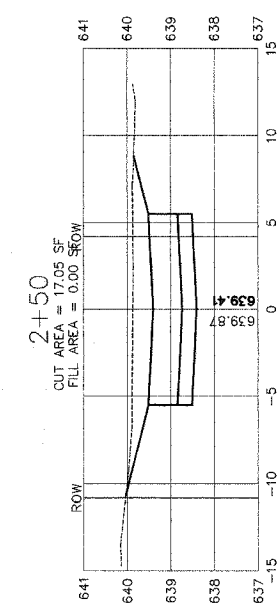
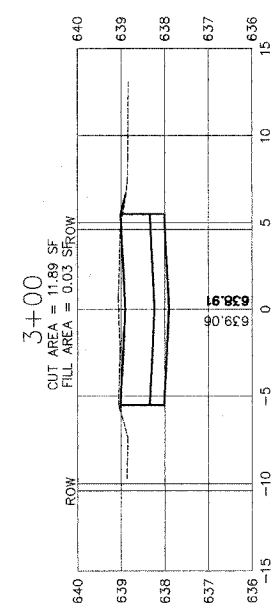
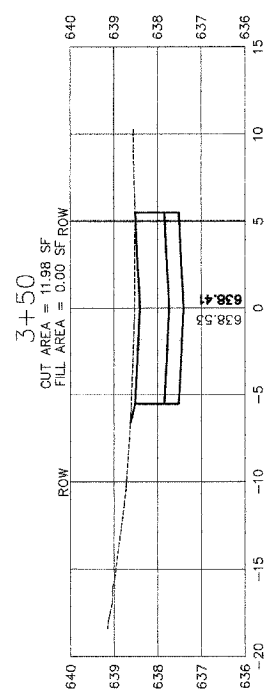
ILLINOIS DEPARTMENT OF TRANSPORTATION  
 CITY OF DES PLAINES - ALLEY IMPROVEMENTS  
 ILLINOIS - CORA ALLEY  
 EVERETT TO RIVERVIEW  
 CROSS SECTIONS  
 STA 4+00 TO 7+19.2  
 SCALE: VERT. 1"=2'  
 HORIZ. 1"=5'  
 DATE 2-17-06  
 DRAWN BY BLS  
 CHECKED BY AJD

|                       |         |          |                  |           |
|-----------------------|---------|----------|------------------|-----------|
| F.A. RTE.             | SECTION | COUNTY   | TOTAL SHEETS     | SHEET NO. |
| 05-00194-00-RP        |         | COOK     | 58               | 48        |
| STA.                  |         | TO STA.  |                  |           |
| FED. ROAD DIST. NO. _ |         | ILLINOIS | FED. AID PROJECT |           |

|                     |      |    |
|---------------------|------|----|
| ORIGINAL SURVEY NO. | DATE | BY |
|                     |      |    |
| SURVEYED SURVEY NO. | DATE | BY |
|                     |      |    |
| NOTE BOOK NO.       | DATE | BY |
|                     |      |    |
| AREAS CHECKED       | DATE | BY |
|                     |      |    |

|                     |      |    |
|---------------------|------|----|
| ORIGINAL SURVEY NO. | DATE | BY |
|                     |      |    |
| SURVEYED SURVEY NO. | DATE | BY |
|                     |      |    |
| NOTE BOOK NO.       | DATE | BY |
|                     |      |    |
| AREAS CHECKED       | DATE | BY |
|                     |      |    |

PLOT DATE = 2/13/2006 3:08:27 PM  
 FILE NAME = N:\ENGINEERING\LAND PROJECTS 2006\050305-91-57 ALLEY\DWG\250305-91-57 ALLEY.DWG  
 PLOT SCALE = P = .001  
 USER NAME = JODDLEFS



| REVISIONS |      |
|-----------|------|
| NAME      | DATE |
|           |      |
|           |      |
|           |      |
|           |      |
|           |      |
|           |      |
|           |      |
|           |      |
|           |      |

ILLINOIS DEPARTMENT OF TRANSPORTATION  
 CITY OF DES PLAINES - ALLEY IMPROVEMENTS  
 CORA - WHITE ALLEY  
 EVERETT TO RIVERVIEW  
 CROSS SECTIONS  
 STA 1+00 TO 3+50  
 SCALE: VERT. 1" = 2'  
 HORIZ. 1" = 10'  
 DATE 2-17-06  
 DRAWN BY BLS  
 CHECKED BY AJD

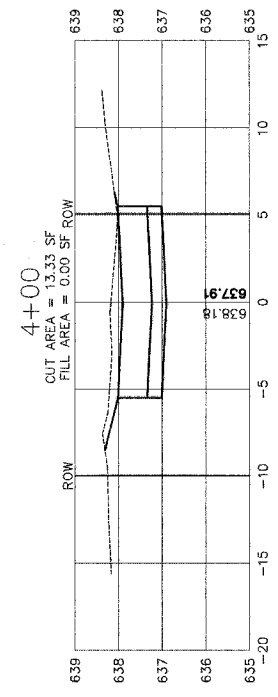
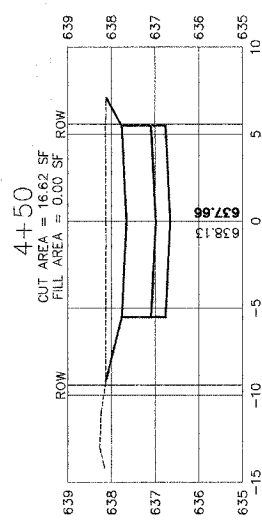
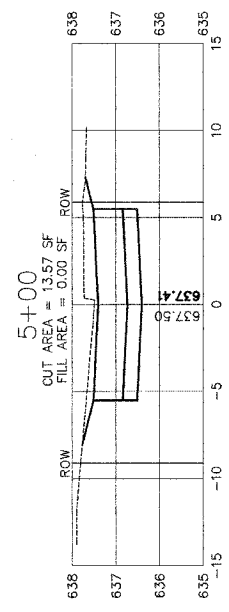
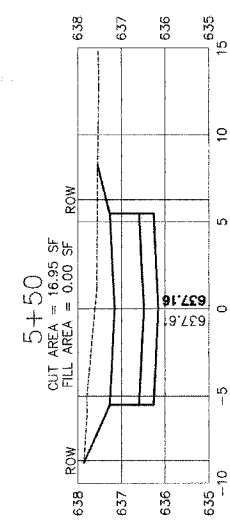
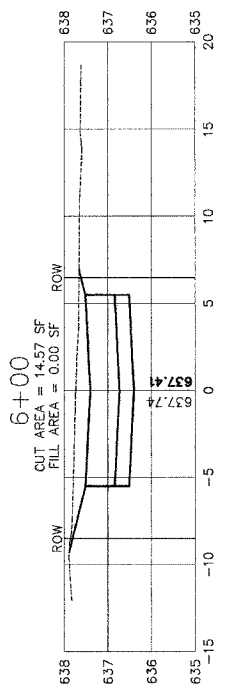
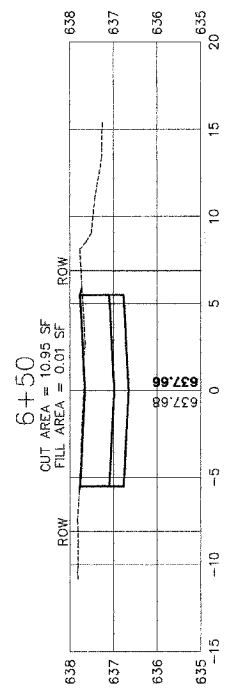
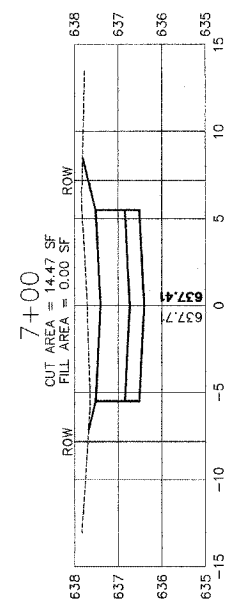
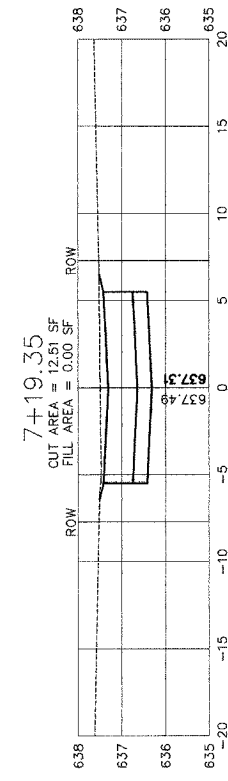
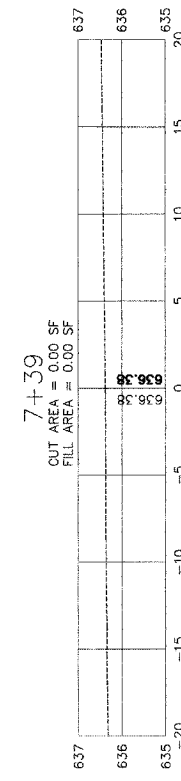


|                              |        |                  |           |
|------------------------------|--------|------------------|-----------|
| SECTION                      | COUNTY | TOTAL SHEETS     | SHEET NO. |
| 05-20194-00-RP               | COOK   | 58               | 49        |
| STA. TO STA.                 |        |                  |           |
| FED. ROAD DIST. NO. ILLINOIS |        | FED. AID PROJECT |           |

| ORIGINAL SURVEY | BY | DATE |
|-----------------|----|------|
| NO.             |    |      |
| NOTE BOOK       |    |      |
| AREAS CHECKED   |    |      |

| FINAL SURVEY  | BY | DATE |
|---------------|----|------|
| NO.           |    |      |
| NOTE BOOK     |    |      |
| AREAS CHECKED |    |      |

PLOT DATE = 2/13/2006 3:08:57 PM  
 FILE NAME = N:\ENGINEERING\LAND PROJECTS 2006\060305-01-97 ALLEY\DWG\060305-01-97 ALLEY.DWG  
 PLOT SCALE = 1" = 80'  
 USER NAME = JLD/LES



| REVISIONS |      |
|-----------|------|
| NAME      | DATE |
|           |      |
|           |      |
|           |      |
|           |      |
|           |      |
|           |      |
|           |      |
|           |      |
|           |      |

ILLINOIS DEPARTMENT OF TRANSPORTATION  
 CITY OF DES PLAINES - ALLEY IMPROVEMENTS  
 CORA - WHITE ALLEY  
 EVERETT TO RIVERVIEW

CROSS SECTIONS

STA 4+00 TO 7+39

SCALE: VERT. 1" = 2'  
 HORIZ. 1" = 10'

DATE 2-17-06

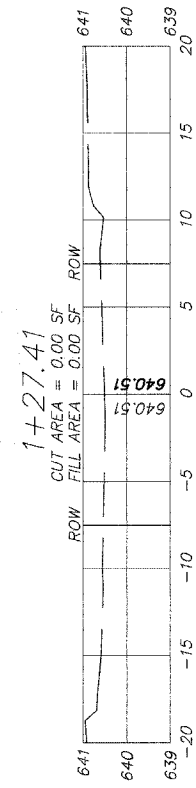
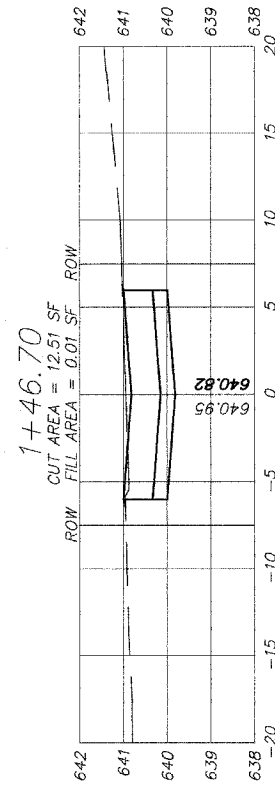
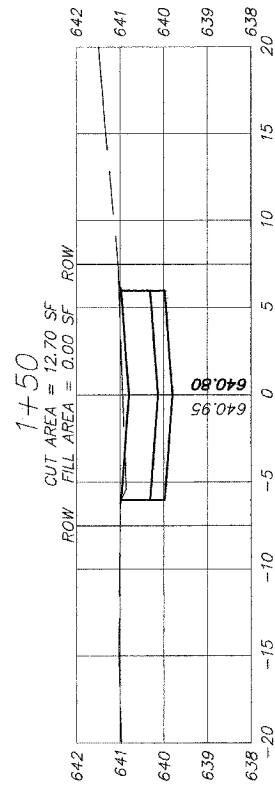
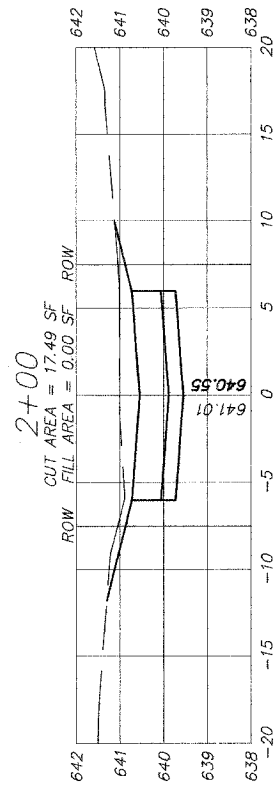
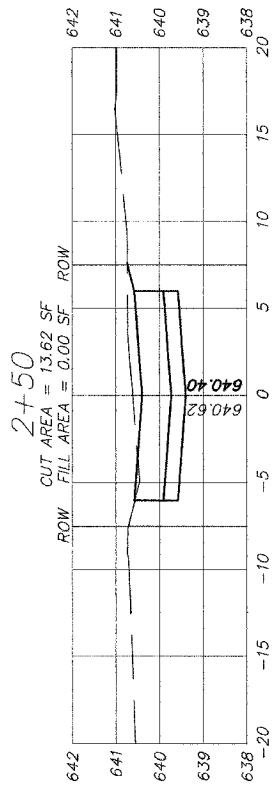
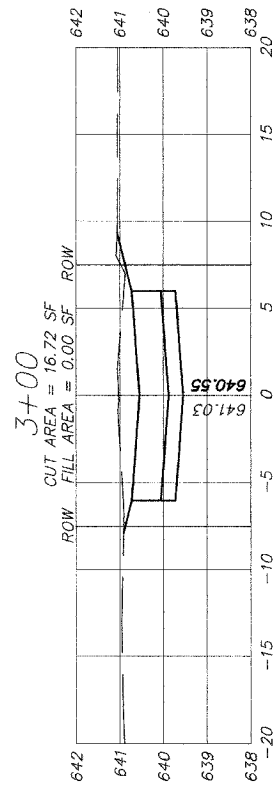
DRAWN BY BLS  
 CHECKED BY AJD

|                     |         |                           |              |           |
|---------------------|---------|---------------------------|--------------|-----------|
| F.A. R.T.E.         | SECTION | COUNTY                    | TOTAL SHEETS | SHEET NO. |
| 05-00194-00-RP      |         | COOK                      | 58           | 50        |
| STA.                |         | TO STA.                   |              |           |
| FED. ROAD DIST. NO. |         | ILLINOIS FED. AID PROJECT |              |           |

|                               |    |      |
|-------------------------------|----|------|
| ORIGINAL SURVEY NOTE BOOK NO. | BY | DATE |
|                               |    |      |
| FINAL SURVEY NOTE BOOK NO.    | BY | DATE |
|                               |    |      |

|                               |    |      |
|-------------------------------|----|------|
| ORIGINAL SURVEY NOTE BOOK NO. | BY | DATE |
|                               |    |      |
| FINAL SURVEY NOTE BOOK NO.    | BY | DATE |
|                               |    |      |

PLOT DATE = 2/17/2006 5:58:57 PM  
 FILE NAME = H:\ENGINEERING\LAND PROJECTS 2006\050305-102 ALLEY.DWG\050305-102 ALLEY.DWG  
 PLOT SCALE = P...  
 USER NAME = JDODDLES



| REVISIONS | NAME | DATE |
|-----------|------|------|
|           |      |      |
|           |      |      |
|           |      |      |
|           |      |      |
|           |      |      |
|           |      |      |
|           |      |      |
|           |      |      |
|           |      |      |
|           |      |      |

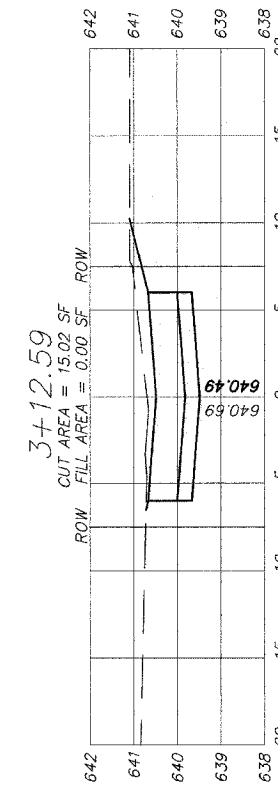
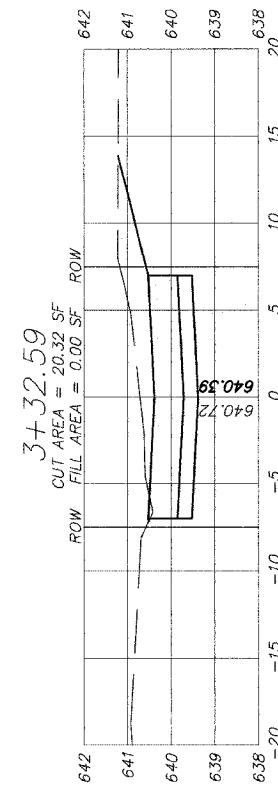
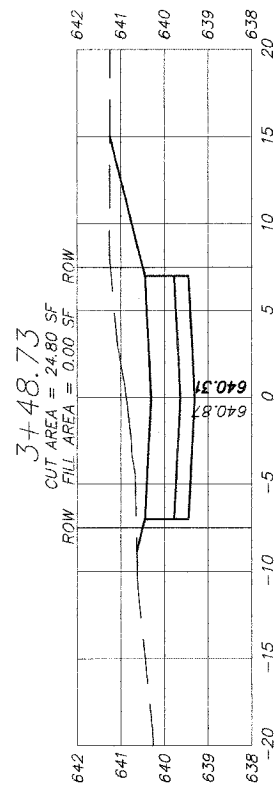
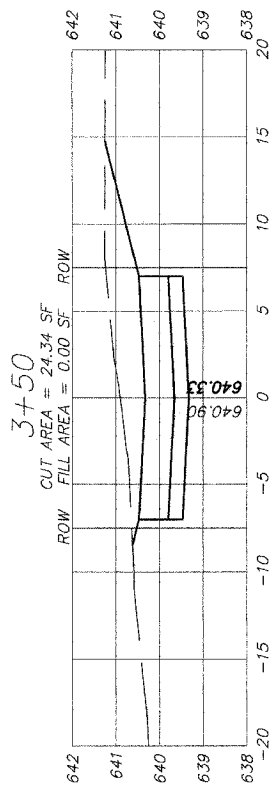
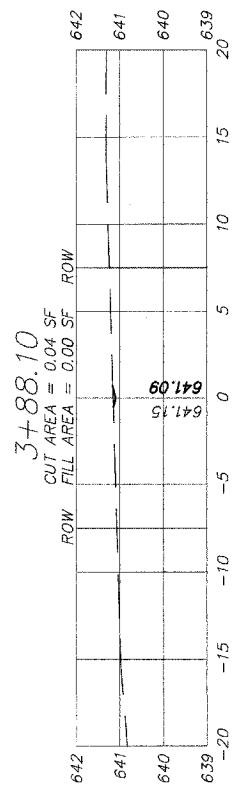
ILLINOIS DEPARTMENT OF TRANSPORTATION  
 CITY OF DES PLAINES - ALLEY IMPROVEMENTS  
 CIRCLE - ILLINOIS ALLEY  
 CIRCLE TO CIRCLE  
 CROSS SECTIONS (EAST SEGMENT)  
 STA 1+27.41 TO 3+00  
 SCALE: VERT. 1" = 2'  
 HORIZ. 1" = 10'  
 DATE 2-17-06  
 DRAWN BY ###  
 CHECKED BY AJD

|                     |                |          |                  |           |
|---------------------|----------------|----------|------------------|-----------|
| F.A. R.T.E.         | SECTION        | COUNTY   | TOTAL SHEETS     | SHEET NO. |
|                     | 05-00194-00-RP | COOK     | 58               | 51        |
| STA.                |                | TO STA.  |                  |           |
| FED. ROAD DIST. NO. |                | ILLINOIS | FED. AID PROJECT |           |

|                               |    |      |
|-------------------------------|----|------|
| ORIGINAL SURVEY NOTE BOOK NO. | BY | DATE |
|                               |    |      |
| FINAL SURVEY NOTE BOOK NO.    | BY | DATE |
|                               |    |      |
| SURVEYED AREAS CHECKED        |    |      |
| TOP/LATE                      |    |      |
| AREAS CHECKED                 |    |      |

|                               |    |      |
|-------------------------------|----|------|
| ORIGINAL SURVEY NOTE BOOK NO. | BY | DATE |
|                               |    |      |
| SURVEYED AREAS CHECKED        |    |      |
| TOP/LATE                      |    |      |
| AREAS CHECKED                 |    |      |

PLOT DATE = 2/13/2006 5:05:57 PM  
 FILE NAME = V:\ENGINEERING\LAND PROJECTS 2005\050305-02 ALLEY\DWG\250305-02 ALLEY.DWG  
 PLOT SCALE = 1" = 20'  
 USER NAME = JUDDOLES



| REVISIONS |      |
|-----------|------|
| NAME      | DATE |
|           |      |
|           |      |
|           |      |
|           |      |
|           |      |
|           |      |
|           |      |
|           |      |
|           |      |

ILLINOIS DEPARTMENT OF TRANSPORTATION  
 CITY OF DES PLAINES - ALLEY IMPROVEMENTS  
 CIRCLE - ILLINOIS ALLEY  
 CIRCLE TO CIRCLE

CROSS SECTIONS (EAST SEGMENT)

STA 3+12.59 TO 3+55.73

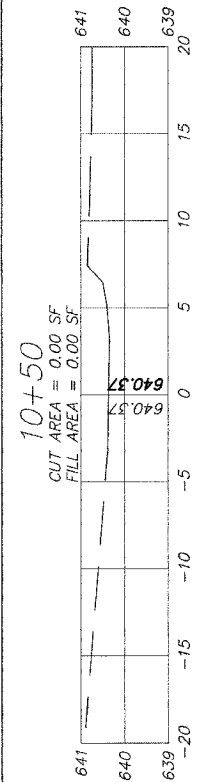
SCALE: VERT. 1" = 2'  
 HORIZ. 1" = 10'

DATE 2-17-06 DRAWN BY ###  
 CHECKED BY AJD

|                     |         |                           |              |           |
|---------------------|---------|---------------------------|--------------|-----------|
| F.A. RTE.           | SECTION | COUNTY                    | TOTAL SHEETS | SHEET NO. |
| 05-00194-00-RP      | COOK    |                           | 58           | 52        |
| STA.                |         | TO STA.                   |              |           |
| FED. ROAD DIST. NO. |         | ILLINOIS FED. AID PROJECT |              |           |

|                         |       |       |
|-------------------------|-------|-------|
| ORIGINAL SURVEY         | DATE  | BY    |
| NO. _____               | _____ | _____ |
| FINAL SURVEY            | DATE  | BY    |
| NO. _____               | _____ | _____ |
| SURVEYED AREAS CHECKED  |       |       |
| NOTE BOOK AREAS CHECKED |       |       |
| TEMPLATE AREAS CHECKED  |       |       |

PLOT DATE = 2/13/2006 SURVEY PM  
 FILE NAME = H:\ENGINEERING\LAND PROJECTS 2005\050309-102 ALLEY\DWG\050309-102 ALLEY.DWG  
 PLOT SCALE = 1" = 10'  
 USER NAME = JGD/LES



| REVISIONS |      |
|-----------|------|
| NAME      | DATE |
|           |      |
|           |      |
|           |      |
|           |      |
|           |      |
|           |      |
|           |      |
|           |      |
|           |      |
|           |      |

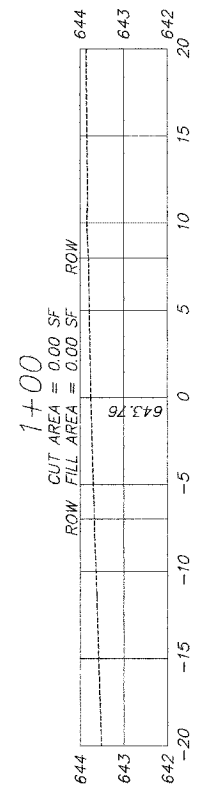
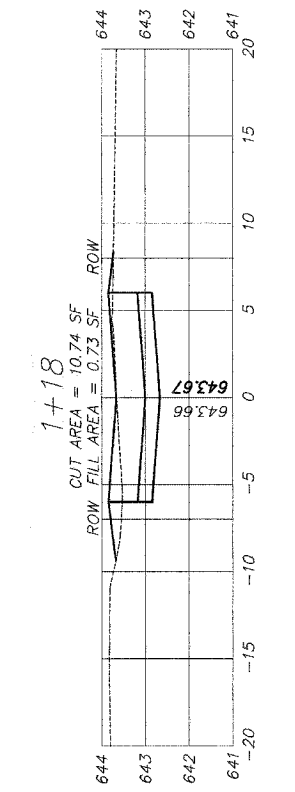
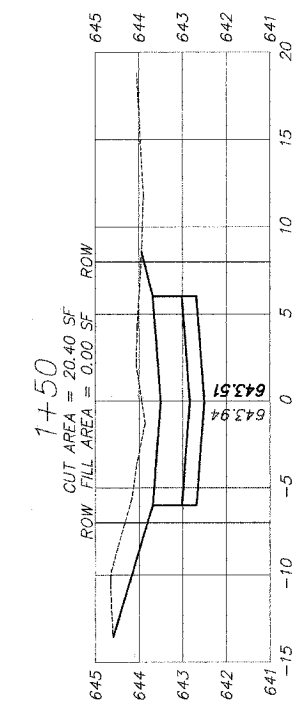
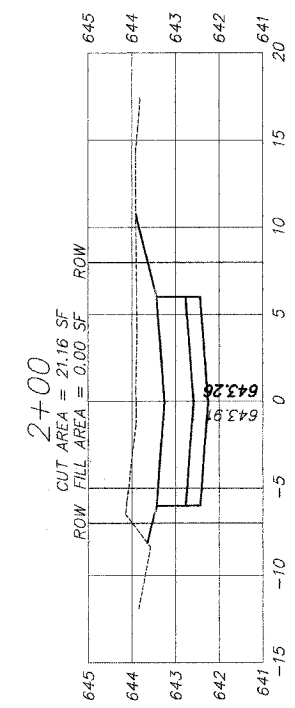
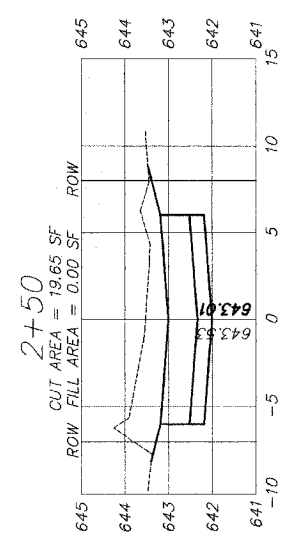
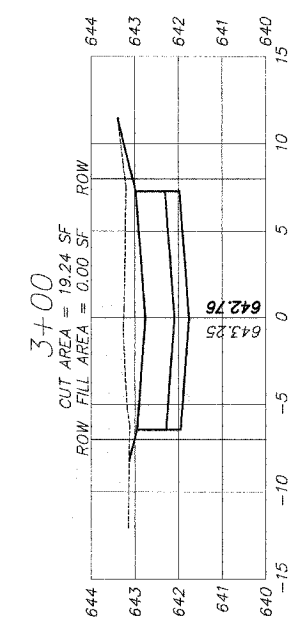
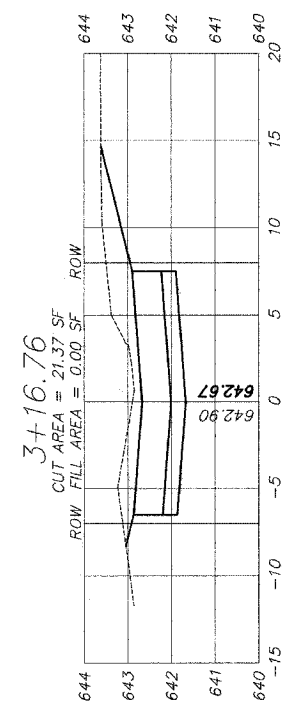
ILLINOIS DEPARTMENT OF TRANSPORTATION  
 CITY OF DES PLAINES - ALLEY IMPROVEMENTS  
 CIRCLE - ILLINOIS ALLEY  
 CIRCLE TO CIRCLE  
 CROSS SECTIONS (NORTH SEGMENT)  
 STA 6+93 TO 10+49.09  
 SCALE: VERT. 1" = 2'  
 HORIZ. 1" = 10'  
 DATE 2-17-06  
 DRAWN BY ###  
 CHECKED BY AJD

|                     |                |                           |              |           |
|---------------------|----------------|---------------------------|--------------|-----------|
| F.A. RITE           | SECTION        | COUNTY                    | TOTAL SHEETS | SHEET NO. |
|                     | 05-00194-00-RP | COOK                      | 58           | 53        |
| STA.                |                | TO STA.                   |              |           |
| FED. ROAD DIST. NO. |                | ILLINOIS FED. AID PROJECT |              |           |

|                 |               |
|-----------------|---------------|
| ORIGINAL SURVEY | DATE          |
| SURVEY          | BY            |
| NOTE BOOK       | NO.           |
| TEMPLATE        | AREAS CHECKED |
| AREAS           |               |
|                 |               |

|              |               |
|--------------|---------------|
| FINAL SURVEY | DATE          |
| SURVEY       | BY            |
| NOTE BOOK    | NO.           |
| TEMPLATE     | AREAS CHECKED |
| AREAS        |               |
|              |               |

PLOT DATE = 2/13/2006 9:45:57 PM  
 FILE NAME = Y:\ENGINEERING\LAND PROJECTS 2006\090300-183 ALLEY\DWG\090300-183 ALL EY.DWG  
 PLOT SCALE = 1" = 10'  
 USER NAME = JUDDELES



| REVISIONS | NAME | DATE |
|-----------|------|------|
|           |      |      |
|           |      |      |
|           |      |      |
|           |      |      |
|           |      |      |
|           |      |      |
|           |      |      |
|           |      |      |
|           |      |      |

ILLINOIS DEPARTMENT OF TRANSPORTATION  
 CITY OF DES PLAINES - ALLEY IMPROVEMENTS  
 DEANE - ILLINOIS ALLEY  
 DEANE TO HOWARD

CROSS SECTIONS (EAST SEGMENT)

STA 1+00 TO 3+23.68

SCALE: VERT. 1" = 2'  
 HORIZ. 1" = 10'

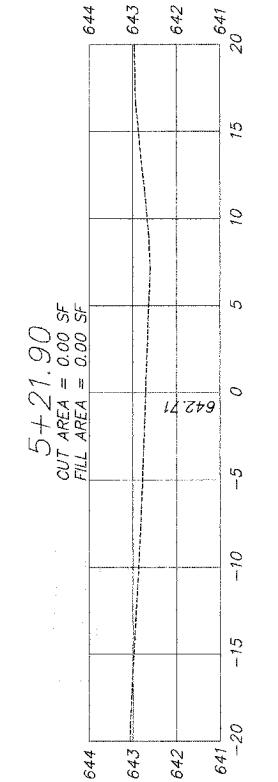
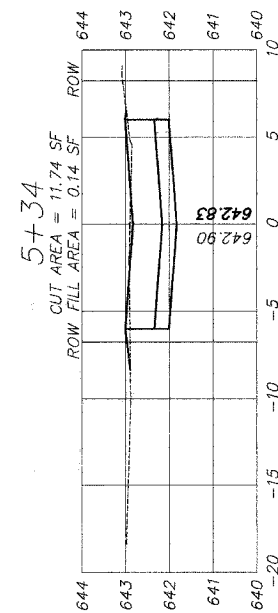
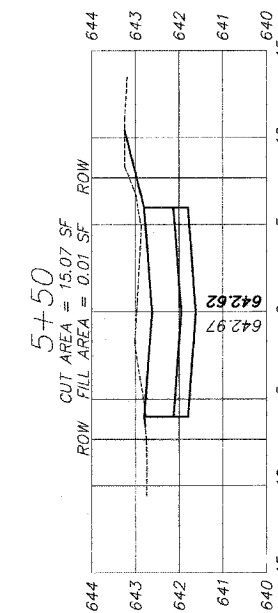
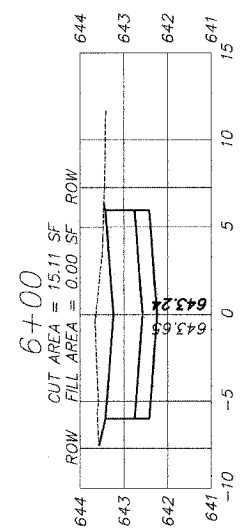
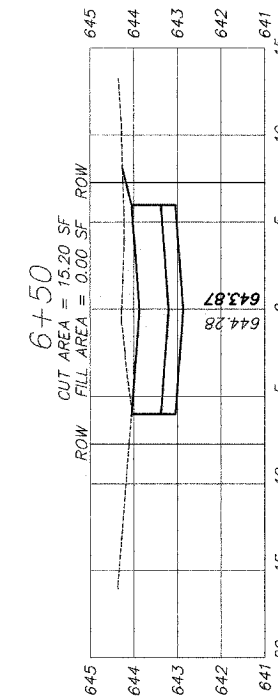
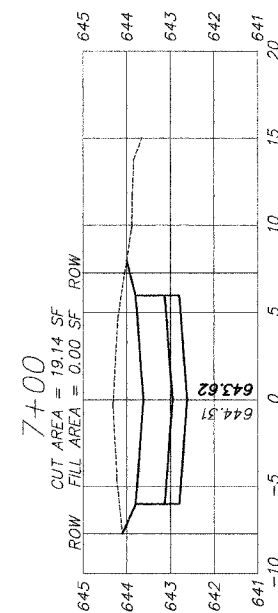
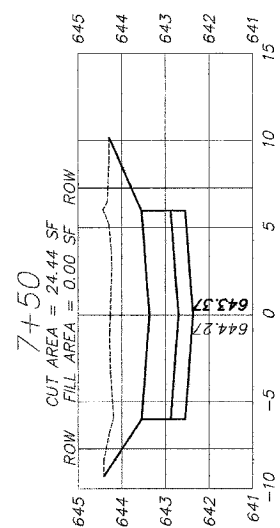
DATE 2-17-06 DRAWN BY BLS  
 CHECKED BY AJD

|                       |                |          |                  |           |
|-----------------------|----------------|----------|------------------|-----------|
| F.A. STATE            | SECTION        | COUNTY   | TOTAL SHEETS     | SHEET NO. |
|                       | 05-00194-00-RP | COOK     | 58               | 54        |
| STA.                  |                | TO STA.  |                  |           |
| FED. ROAD DIST. NO. _ |                | ILLINOIS | FED. AID PROJECT |           |

|                 |      |    |
|-----------------|------|----|
| ORIGINAL SURVEY | DATE | BY |
| SURVEYED        |      |    |
| NOTE BOOK       |      |    |
| AREAS CHECKED   |      |    |

|               |      |    |
|---------------|------|----|
| FINAL SURVEY  | DATE | BY |
| SURVEYED      |      |    |
| NOTE BOOK     |      |    |
| AREAS CHECKED |      |    |

PLOT DATE : 2/13/2006 3:05:57 PM  
 FILE NAME : H:\ENGINEERING\LAND PROJECTS 2006\040305-183 ALLE\DWG\242305-183 ALLE1.DWG  
 PLOT SCALE : 1" = 10'  
 USER NAME : JCOOLES



| REVISIONS | NAME | DATE |
|-----------|------|------|
|           |      |      |
|           |      |      |
|           |      |      |
|           |      |      |
|           |      |      |
|           |      |      |
|           |      |      |
|           |      |      |
|           |      |      |

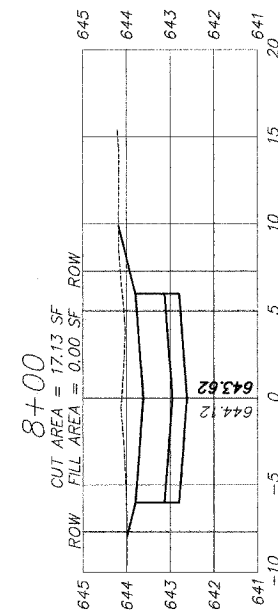
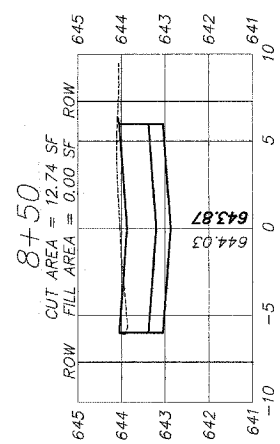
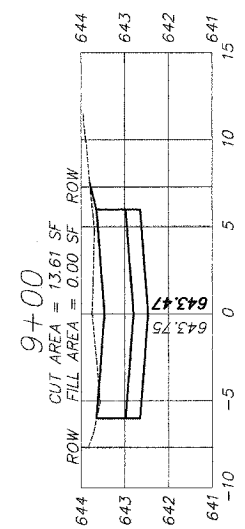
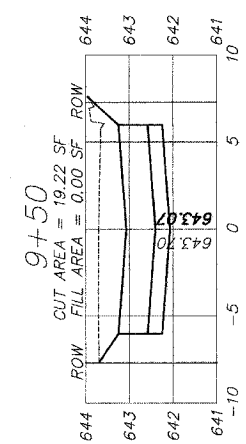
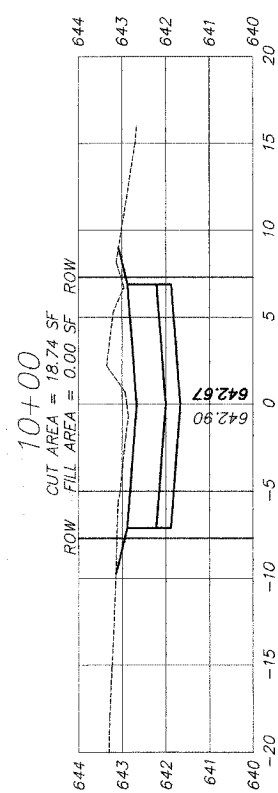
ILLINOIS DEPARTMENT OF TRANSPORTATION  
 CITY OF DES PLAINES - ALLEY IMPROVEMENTS  
 DEANE - ILLINOIS ALLEY  
 DEANE TO HOWARD  
 CROSS SECTIONS (NORTH SEGMENT)  
 STA 5+21.96 TO 7+50  
 SCALE: VERT. 1" = 2'  
 HORIZ. 1" = 10'  
 DATE 2-17-06  
 DRAWN BY BLS  
 CHECKED BY AJD

|                     |         |          |                  |           |
|---------------------|---------|----------|------------------|-----------|
| F.A. RTE.           | SECTION | COUNTY   | TOTAL SHEETS     | SHEET NO. |
| 05-00194-00-RP      |         | COOK     | 58               | 55        |
| STA.                |         | TO STA.  |                  |           |
| FED. ROAD DIST. NO. |         | ILLINOIS | FED. AID PROJECT |           |

|                 |    |      |
|-----------------|----|------|
| ORIGINAL SURVEY | BY | DATE |
| SURVEYED        |    |      |
| NOTE BOOK       |    |      |
| AREAS CHECKED   |    |      |
| NO.             |    |      |

|               |    |      |
|---------------|----|------|
| FINAL SURVEY  | BY | DATE |
| SURVEYED      |    |      |
| NOTE BOOK     |    |      |
| AREAS CHECKED |    |      |
| NO.           |    |      |

PLOT DATE = 2/13/2006 3:06:07 PM  
 FILE NAME = \\VALENGINEERING\LAND PROJECTS 2006\0503005-103 ALLEY\LINK\0503005-103 ALLEY.DWG  
 PLOT SCALE = 1" = 80'  
 USER NAME = JOCODLES



| REVISIONS |      |
|-----------|------|
| NAME      | DATE |
|           |      |
|           |      |
|           |      |
|           |      |
|           |      |
|           |      |
|           |      |
|           |      |
|           |      |

ILLINOIS DEPARTMENT OF TRANSPORTATION  
 CITY OF DES PLAINES - ALLEY IMPROVEMENTS  
 DEANE - ILLINOIS ALLEY  
 DEANE TO HOWARD

CROSS SECTIONS (NORTH SEGMENT)

STA 8+00 TO 10+06.5

SCALE: VERT. 1" = 2'  
 HORIZ. 1" = 10'

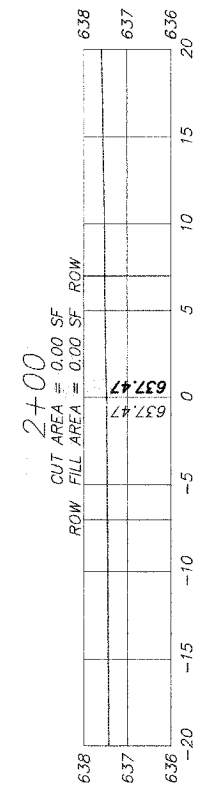
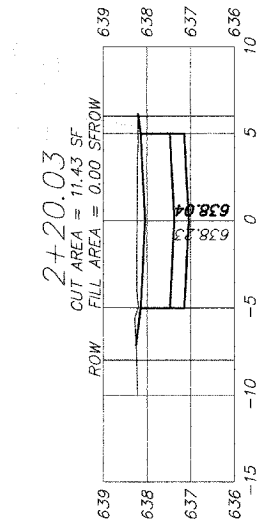
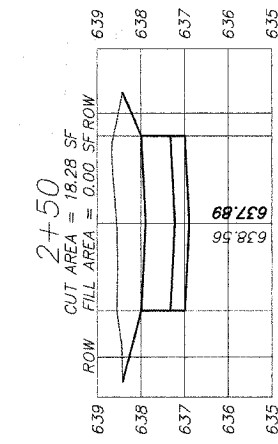
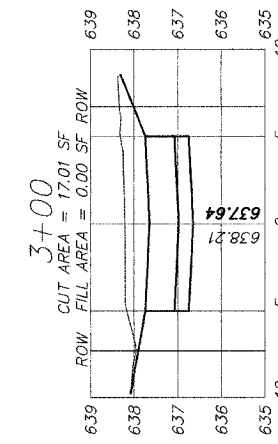
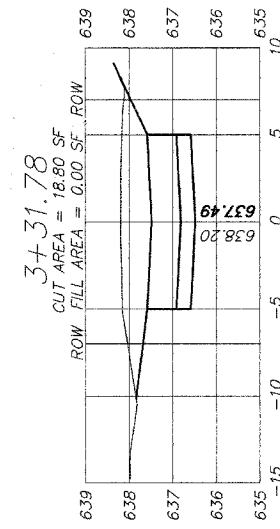
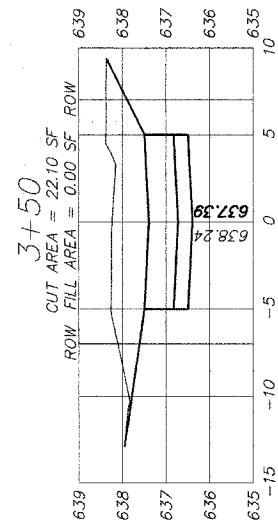
DATE 2-17-06  
 DRAWN BY BLS  
 CHECKED BY AJD

|                     |                |          |                  |           |
|---------------------|----------------|----------|------------------|-----------|
| F.A. R.T.E.         | SECTION        | COUNTY   | TOTAL SHEETS     | SHEET NO. |
|                     | 05-00104-00-RP | COOK     | 58               | 58        |
| STA.                |                | TO STA.  |                  |           |
| FED. ROAD DIST. NO. |                | ILLINOIS | FED. AID PROJECT |           |

|                        |    |      |
|------------------------|----|------|
| ORIGINAL SURVEY        | BY | DATE |
| NO.                    |    |      |
| FINAL SURVEY           | BY | DATE |
| NO.                    |    |      |
| SURVEYED AREAS CHECKED |    |      |
| NO.                    |    |      |
| SURVEYED AREAS CHECKED |    |      |
| NO.                    |    |      |

|                        |    |      |
|------------------------|----|------|
| ORIGINAL SURVEY        | BY | DATE |
| NO.                    |    |      |
| FINAL SURVEY           | BY | DATE |
| NO.                    |    |      |
| SURVEYED AREAS CHECKED |    |      |
| NO.                    |    |      |
| SURVEYED AREAS CHECKED |    |      |
| NO.                    |    |      |

PLOT DATE = 2/13/2006 9:00:57 AM  
 FILE NAME = V:\ENGINEERING\LAND PROJECTS 2005\0503205-04 ALLE\DWG\0503205-04 ALLE1.DWG  
 PLOT SCALE = 1" = 40'  
 USER NAME = JDOODLES



| REVISIONS |      |
|-----------|------|
| NAME      | DATE |
|           |      |
|           |      |
|           |      |
|           |      |
|           |      |
|           |      |
|           |      |
|           |      |
|           |      |

ILLINOIS DEPARTMENT OF TRANSPORTATION  
 CITY OF DES PLAINES - ALLEY IMPROVEMENTS  
 PROSPECT - STOCKTON ALLEY  
 ORCHARD TO MAPLE  
 CROSS SECTIONS  
 STA 2+00 TO 3+50  
 SCALE: VERT. 1" = 2'  
 HORIZ. 1" = 10'  
 DATE 2-17-06  
 DRAWN BY BLS  
 CHECKED BY AJD

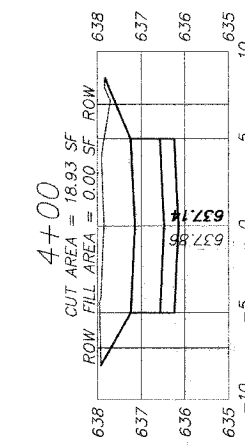
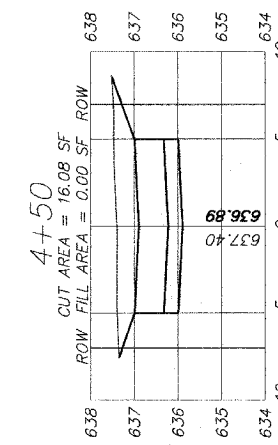
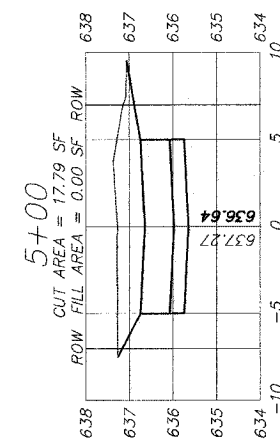
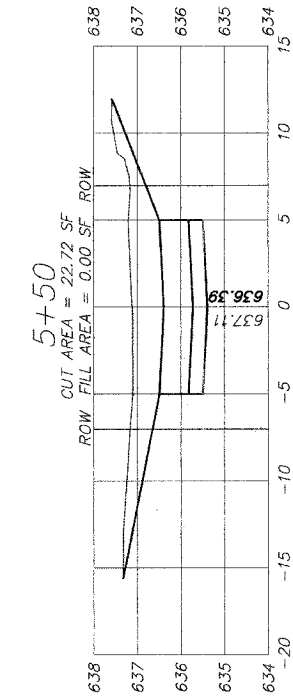
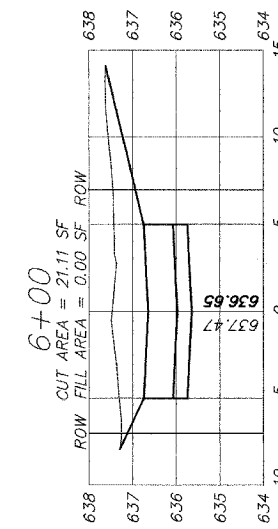
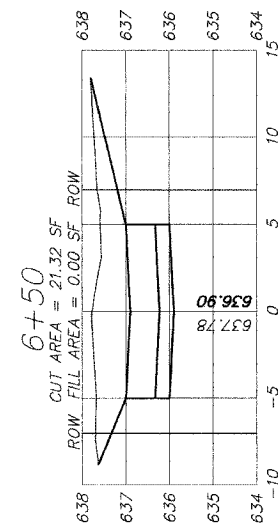


|                     |                |          |                  |           |
|---------------------|----------------|----------|------------------|-----------|
| F.A. R.T.E.         | SECTION        | COUNTY   | TOTAL SHEETS     | SHEET NO. |
|                     | 05-20194-00-RP | COOK     | 58               | 57        |
| STA.                |                | TO STA.  |                  |           |
| FED. ROAD DIST. NO. |                | ILLINOIS | FED. AID PROJECT |           |

|                 |      |    |
|-----------------|------|----|
| ORIGINAL SURVEY | DATE | BY |
| SURVEYED        |      |    |
| NOTE BOOK       |      |    |
| AREAS CHECKED   |      |    |

|               |      |    |
|---------------|------|----|
| FINAL SURVEY  | DATE | BY |
| SURVEYED      |      |    |
| NOTE BOOK     |      |    |
| AREAS CHECKED |      |    |

PLOT DATE = 2/13/2006 3:06:57 PM  
 FILE NAME = \VEN\ENGINEERING\LAND PROJECTS 2006\052006-1E4 ALLEY\DWG\052006-1D4 ALLEY.DWG  
 PLOT SCALE = 1" = 10'  
 USER NAME = JDODDLES



| REVISIONS |      |
|-----------|------|
| NAME      | DATE |
|           |      |
|           |      |
|           |      |
|           |      |
|           |      |
|           |      |
|           |      |
|           |      |
|           |      |

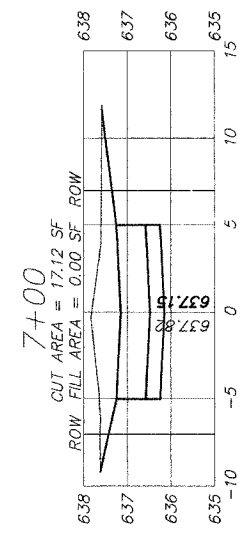
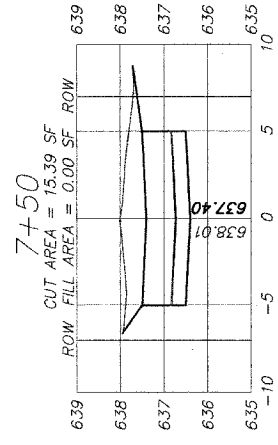
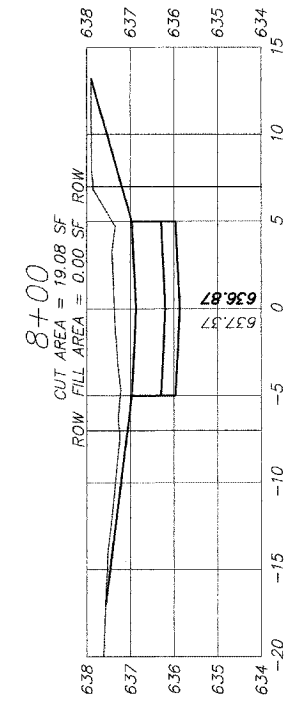
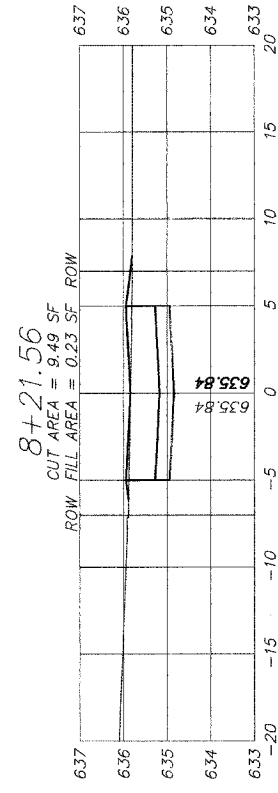
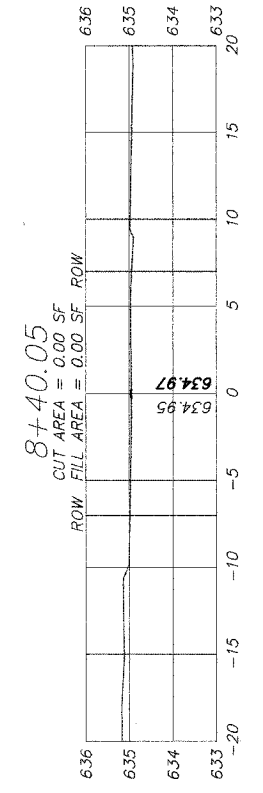
ILLINOIS DEPARTMENT OF TRANSPORTATION  
 CITY OF DES PLAINES - ALLEY IMPROVEMENTS  
 PROSPECT - STOCKTON ALLEY  
 ORCHARD TO MAPLE  
 CROSS SECTIONS  
 STA 4+00 TO 6+50  
 SCALE: VERT. 1" = 2'  
 HORIZ. 1" = 10'  
 DATE 2-17-06  
 DRAWN BY BLS  
 CHECKED BY AJD

|                     |         |          |                  |           |
|---------------------|---------|----------|------------------|-----------|
| F.A. RTE.           | SECTION | COUNTY   | TOTAL SHEETS     | SHEET NO. |
| 05-00194-10-8P      |         | COOK     | 58               | 58        |
| STA.                |         | TO STA.  |                  |           |
| FED. ROAD DIST. NO. |         | ILLINOIS | FED. AID PROJECT |           |

|                               |      |    |
|-------------------------------|------|----|
| ORIGINAL SURVEY NOTE BOOK NO. | DATE | BY |
|                               |      |    |
| FINAL SURVEY NOTE BOOK NO.    | DATE | BY |
|                               |      |    |
| SURVEYED TO DATE              |      |    |
| AREAS CHECKED                 |      |    |

|                               |      |    |
|-------------------------------|------|----|
| ORIGINAL SURVEY NOTE BOOK NO. | DATE | BY |
|                               |      |    |
| FINAL SURVEY NOTE BOOK NO.    | DATE | BY |
|                               |      |    |
| SURVEYED TO DATE              |      |    |
| AREAS CHECKED                 |      |    |

PLOT DATE = 2/13/2006 3:40:47 PM  
 FILE NAME = Y:\ENGINEERING\LAND PROJECTS 2005-05\0305-104 ALLEY\DWG\0305-104 ALLEY.DWG  
 PLOT SCALE = 1" = 40'  
 USER NAME = JUDOLLES



| REVISIONS |      |
|-----------|------|
| NAME      | DATE |
|           |      |
|           |      |
|           |      |
|           |      |
|           |      |
|           |      |
|           |      |
|           |      |
|           |      |
|           |      |

ILLINOIS DEPARTMENT OF TRANSPORTATION  
 CITY OF DES PLAINES - ALLEY IMPROVEMENTS  
 PROSPECT - STOCKTON ALLEY  
 ORCHARD TO MAPLE  
 CROSS SECTIONS  
 STA 7+00 TO 8+40.05  
 SCALE: VERT. 1" = 2'  
 HORIZ. 1" = 10'  
 DATE 2-17-06  
 DRAWN BY BLS  
 CHECKED BY AJD