


INDEX SHEETS:

- 1 COVER SHEET AND LIST OF STANDARDS
- 2 GENERAL NOTES
- 3 MWRDGC GENERAL NOTES
- 4-5 SUMMARY OF QUANTITIES
- 6 SCHEDULES OF QUANTITIES
- 7 EXISTING TYPICAL SECTIONS
- 8 PROPOSED TYPICAL SECTIONS
- 9 ALIGNMENT AND TIES
- 10-11 DEMOLITION PLANS
- 12-19 PLAN AND PROFILE SHEETS
- 20-30 MAINTENANCE OF TRAFFIC
- 31 LIGHTING PIPE SCHEDULE
- 32-33 DRAINAGE STRUCTURE SCHEDULE
- 34-41 DRAINAGE PLAN AND PROFILE SHEETS
- 42-44 LEYDEN TWP UTILITY RELOCATION PLAN AND PROFILE SHEETS
- 45-46 EROSION CONTROL AND LANDSCAPING
- 47-48 RAILROAD CROSSING DETAIL SHEETS
- 49-50 PAVEMENT MARKING AND SIGNAGE PLANS
- 51-57 REGION ONE STANDARD DETAILS
- 58-113 CROSS SECTIONS

LIST OF IDOT STANDARD DRAWINGS

- 000001-04 STANDARD SYMBOLS, ABBREVIATIONS AND PATTERNS
- 280001-02 TEMPORARY EROSION CONTROL SYSTEMS
- 420501-02 PCC PAVEMENT AND PCC BASE COURSE ADJACENT TO RAILROAD GRADE CROSSING
- 424001-04 CURB RAMPS FOR SIDEWALKS
- 601001 SUB-SURFACE DRAINS
- 602401-01 MANHOLE, TYPE A
- 602601 PRECAST REINFORCED CONCRETE FLAT SLAB TOP
- 604001-02 FRAME AND LIDS, TYPE 1
- 604056-02 FRAME AND GRATE, TYPE 11V
- 606001-02 CONCRETE CURB TYPE B AND COMBINATION CONCRETE CURB AND GUTTER
- 701001-01 OFF-ROAD OPERATIONS, 2L, 2W, MORE THAN 4.5 (15') AWAY
- 701006-02 OFF-ROAD OPERATIONS, 2L, 2W, 4.5 m (15') TO 600 mm (24") FROM PAVEMENT EDGE
- 701011-01 OFF-ROAD MOVING OPERATIONS, 2L, 2W, DAY ONLY
- 701201-02 LANE CLOSURE, 2L, 2W, DAY ONLY, FOR SPEEDS < 45 MPH
- 701311-02 LANE CLOSURE, 2L, 2W, MOVING OPERATIONS - DAY ONLY
- 701326-02 LANE CLOSURE, 2L, PAVEMENT WIDENING, FOR SPEEDS >=45MPH
- 701501-03 URBAN LANE CLOSURE, 2L, 2W, DAY ONLY
- 701502-03 URBAN LANE CLOSURE, 2L, 2W, WITH BIDIRECTIONAL LEFT TURN LANE
- 702001-03 TRAFFIC CONTROL DEVICES
- 704001-02 TEMPORARY CONCRETE BARRIER
- 720001 SIGN PANEL MOUNTING DETAILS
- 720006 SIGN PANEL ERECTION DETAILS
- 720011 METAL POSTS FOR SIGNS, MARKERS AND DELINEATORS
- 723001 APPLICATIONS OF TYPES A AND B METAL POSTS (FOR SIGNS & MARKERS)
- 763001 TYPICAL PAVEMENT MARKINGS



FULL SIZE PLANS HAVE BEEN PREPARED USING STANDARD ENGINEERING SCALES. REDUCED SIZED PLANS WILL NOT CONFORM TO STANDARD SCALES. IN MAKING MEASUREMENTS ON REDUCED PLANS, THE ABOVE SCALES MAY BE USED.

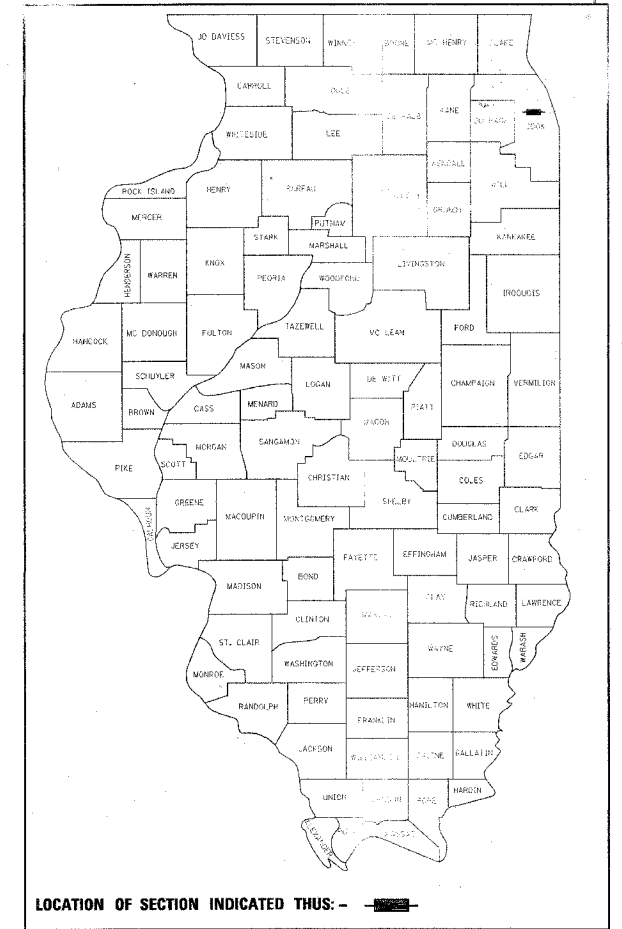
J.U.L.I.E.
 JOINT UTILITY LOCATION INFORMATION FOR EXCAVATION
 1-800-892-0123

CONTRACT NO. 83861

STATE OF ILLINOIS
 DEPARTMENT OF TRANSPORTATION
 DIVISION OF HIGHWAYS


**PROPOSED
 HIGHWAY PLANS**

**FAU ROUTE 1373 (BELMONT AVENUE)
 FROM FAU ROUTE 2690 (WOLF ROAD) TO
 FAU ROUTE 1373 (WILLIAMS DRIVE)
 SECTION 00-00058-00-RS
 VILLAGE OF FRANKLIN PARK
 PROJECT M-8003 (310)
 RECONSTRUCTION
 COOK COUNTY
 C-91-147-03**

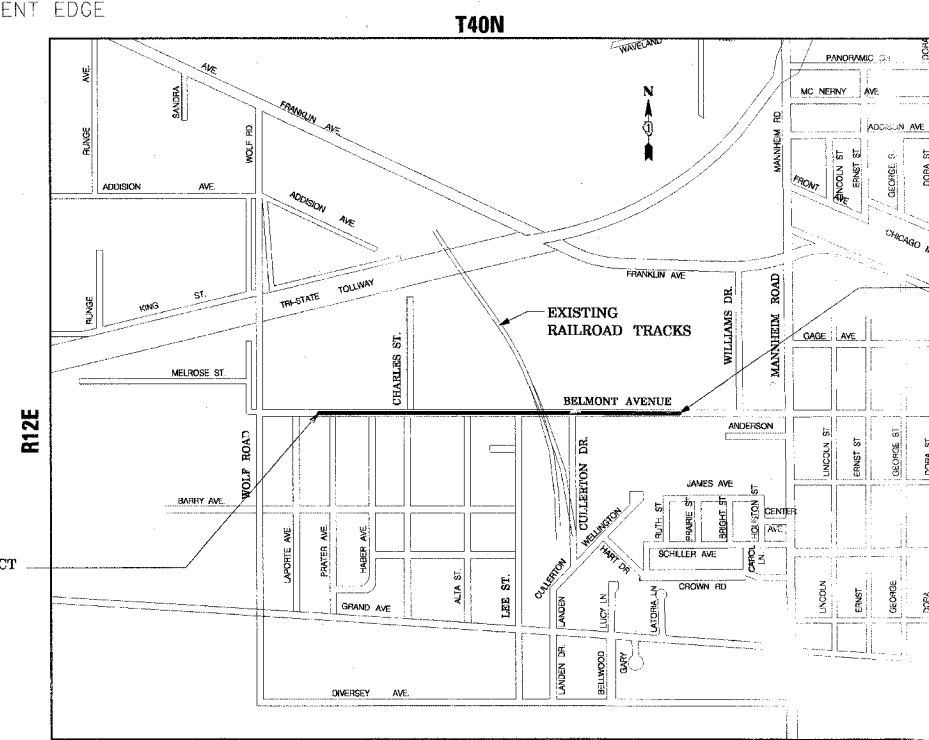


LOCATION OF SECTION INDICATED THIS: -

DESIGN FIRM REGISTRATION
 No. 184-000450
 118 SOUTH CLINTON STREET
 SUITE 600
 CHICAGO, IL 60661
 PHONE : 312.646.9900 FAX : 312.646.6904



BRIAN CATER
 PROJECT MANAGER



LIMIT OF PROJECT
 STA. 104+90.00

LIMIT OF PROJECT
 STA. 145+50.00

TRAFFIC DATA
 BELMONT AVENUE - COLLECTOR
 3003 ADT - 5300
 2030 ADT - 7000
 POSTED SPEED 30 MPH
 DESIGN SPEED 35 MPH

LOCATION MAP

GROSS LENGTH OF PROJECT: 0.77 MILES (4,060 FEET)
 NET LENGTH OF PROJECT: 0.77 MILES (4,060 FEET)

STATE OF ILLINOIS
 DEPARTMENT OF TRANSPORTATION
 DIVISION OF HIGHWAYS

APPROVED *[Signature]* 20 06 LOCAL AGENCY

PASSED *[Signature]* MAY 31 2006 LOCAL ROADS ENGINEER

SIGNED *[Signature]* May 31 20 06 DEPUTY DIRECTOR OF HIGHWAYS, REGION ENGINEER

**PRINTED BY THE AUTHORITY
 OF THE STATE OF ILLINOIS**

FEDERAL AID DESIGN ENGINEER: ABIGAIL BRINKS 847-705-4233