F.A. RTE.	SECTION	COUNTY	TOTAL SHEETS	SHEET NO.
	05-00001-01-PV	DEKALB	38	15
STA. 24+51.83	TO STA. 36+39.33			
C# 87319	ILLINOIS	FED. AID PROJECT		

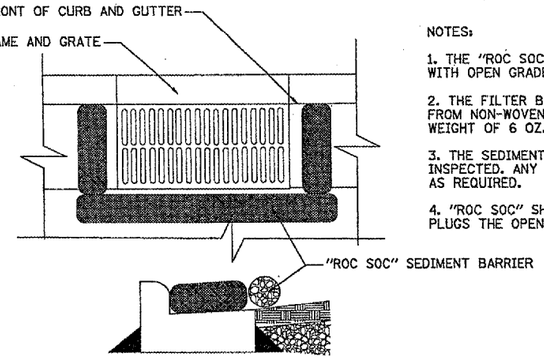

INLET PROTECTION

NOTES:

1. THE "ROC SOC" IS FILLED APPROXIMATELY 2/3 FULL WITH OPEN GRADED AGGREGATE.

2. THE FILTER BARRIER SOCK SHALL BE FABRICATED FROM NON-WOVEN POLYPROPYLENE HAVING A WEIGHT OF 6 OZ. / SQUARE YARD.

3. THE SEDIMENT BARRIER SHALL BE REGULARLY INSPECTED. ANY ACCUMULATED SHALL BE REMOVED AS REQUIRED.

4. "ROC SOC" SHALL NOT BE LOCATED SUCH THAT IT PLUGS THE OPENING OF THE INLET.

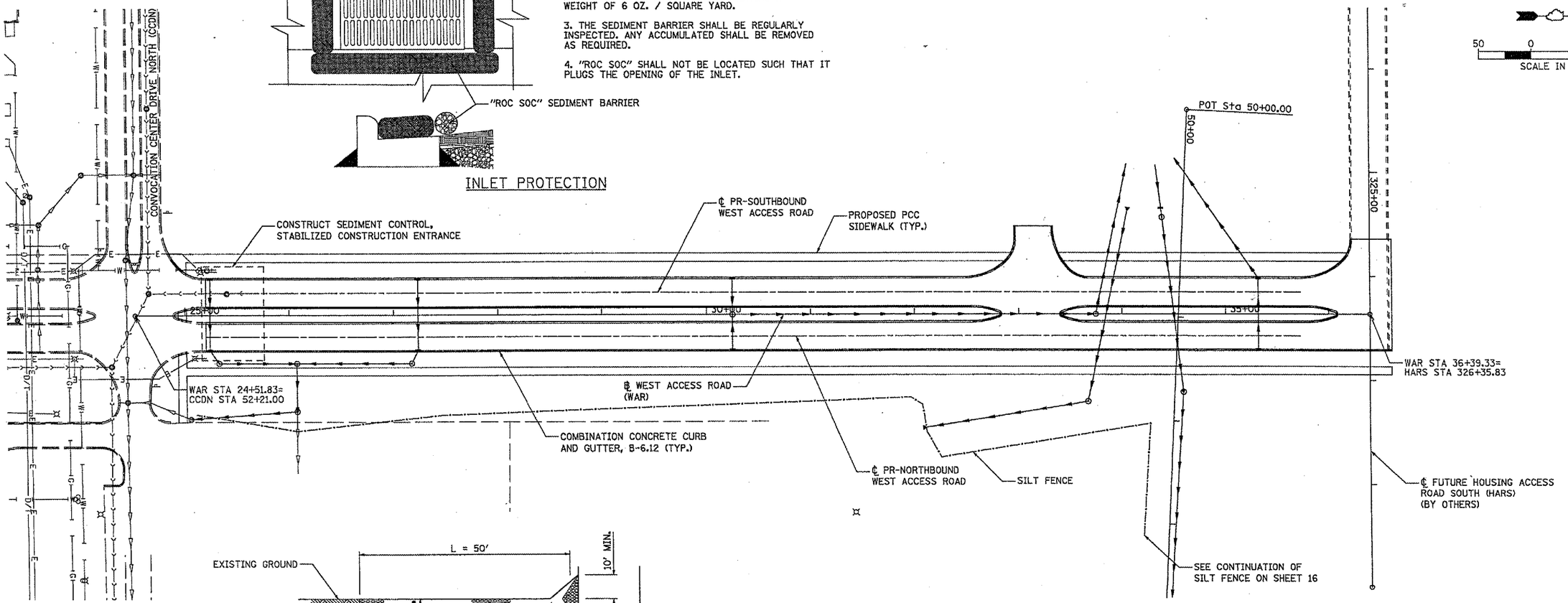

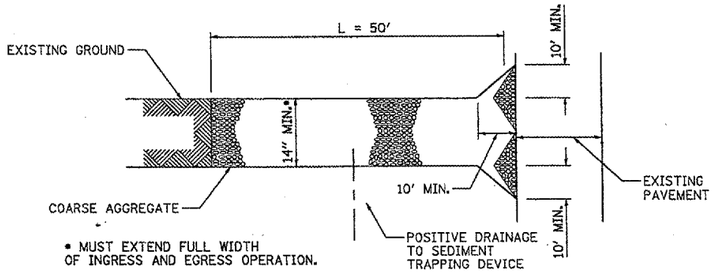

* MUST EXTEND FULL WIDTH OF INGRESS AND EGRESS OPERATION.

PLAN VIEW

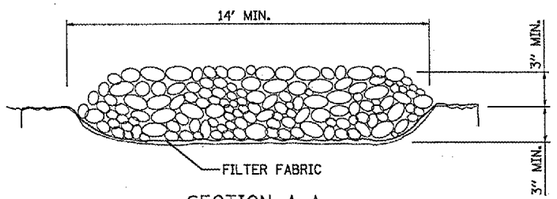

SECTION A-A

LEGEND:

SILT FENCE

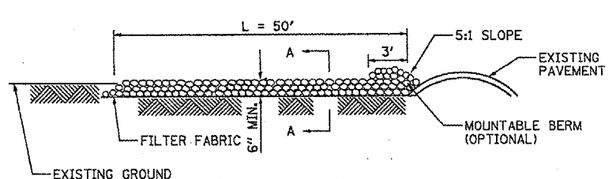

SIDE ELEVATION

NOTES:

1. FILTER FABRIC SHALL MEET THE REQUIREMENTS OF MATERIAL SPECIFICATION 592 GEOTEXTILE, TABLE 1 OR 2, CLASS I, II OR IV AND SHALL BE PLACED OVER THE CLEARED AREA PRIOR RO THE PLACING OF ROCK.

2. ROCK OR RECLAIMED CONCRETE SHALL MEET ONE OF THE FOLLOWING IDOT COARSE AGGREGATE GRADATION, CA-1, CA-2, CA-3 OR CA-4 AND BE PLACED ACCORDING TO CONSTRUCTION SPECIFICATION 25 ROCKFILL USING PLACEMENT METHOD 1 AND CLASS III COMPACTION.

SEDIMENT CONTROL, STABILIZED CONSTRUCTION ENTRANCE

REVISIONS	
NAME	DATE

ILLINOIS DEPARTMENT OF TRANSPORTATION

SECTION 05-00001-01-PV
DEKALB COUNTY
NORTHERN ILLINOIS UNIVERSITY WEST ACCESS ROAD

TEMPORARY EROSION CONTROL PLAN

SCALE: AS SHOWN — DRAWN BY MWH
DATE 05/18/06 — CHECKED BY CRC

LAYOUT	MWH	02/24/06
DRAWN	MWH	05/03/06
REVIEWED	CRC	05/17/06

mwh
05\7\2006,02:34 PM
I:\05Jobs\05ir1526\CADD\Road\Sheet\C-110-ECP.dgn

HANSON
Hanson Professional Services Inc.
© Copyright Hanson Professional Services Inc. 2006