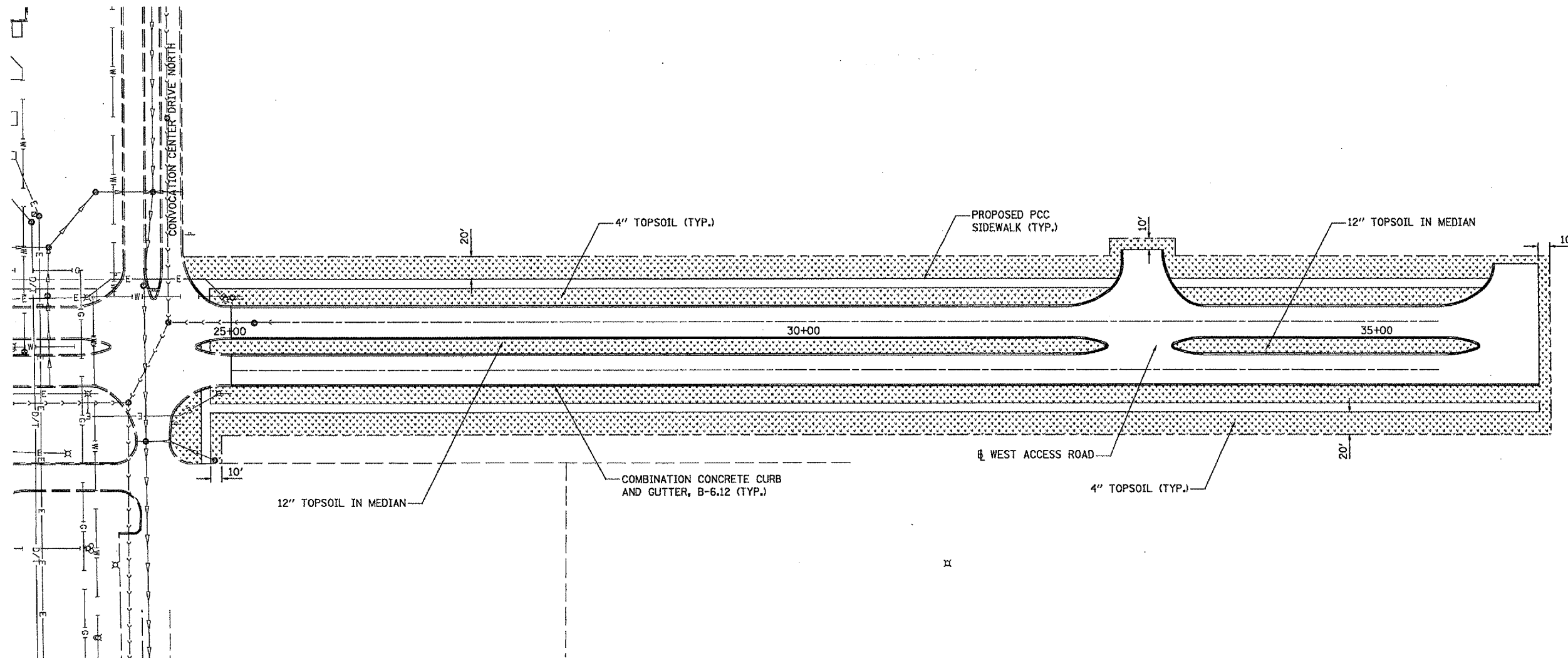
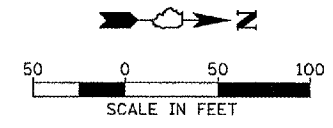





F.A. RTE.	SECTION	COUNTY	TOTAL SHEETS	SHEET NO.
	05-00001-01-PV	DEKALB	38	28
STA. 24+51.83		TO STA. 36+33.39		
C#87319 ILLINOIS FED. AID PROJECT				



LEGEND

- LIMIT OF SEEDING
-  SEEDING CLASS 1 LAWN MIX
-  EMERGENT / SHORELINE SEED MIX
-  PRAIRIE SEED MIX

NOTES:

1. ALL PERMANENT SEEDING AREAS SHALL RECEIVE 4" OR 12" OF TOPSOIL AS SPECIFIED AND BE HYDRO MULCHED WITH A BONDED FIBER MATRIX ACCORDING TO THE SPECIFIED MULCH METHOD 3, SPECIAL SEEDING AND HYDRO MULCHING SHALL OCCUR WITHIN 72 HOURS OF ENGINEER'S ACCEPTANCE OF TOPSOIL PLACEMENT.
2. ANY DISTURBED AREAS OUTSIDE THE PAY LIMITS INDICATED HERE SHALL BE RESTORED TO THE SATISFACTION OF THE ENGINEER AT THE CONTRACTOR'S EXPENSE. NO ADDITIONAL COMPENSATION WILL BE ALLOWED.
3. SEE EROSION CONTROL PLAN (SHEET 17) FOR TEMPORARY EROSION CONTROL SEEDING AREA.

REVISIONS	
NAME	DATE

ILLINOIS DEPARTMENT OF TRANSPORTATION
SECTION 05-00001-01-PV
DEKALB COUNTY
NORTHERN ILLINOIS UNIVERSITY WEST ACCESS ROAD
SEEDING PLAN
SCALE: AS SHOWN
DATE 05/18/06
DRAWN BY MWH
CHECKED BY CPS

HANSON
Hanson Professional Services Inc.
© Copyright Hanson Professional Services Inc. 2006

LAYOUT MWH 05/07/06
DRAWN MWH 05/03/06
REVIEWED CSC 05/17/06
05/09/06 09:44 AM
I:\05\06\05\1526\CADD\Road\Sheet\13-SF.dgn