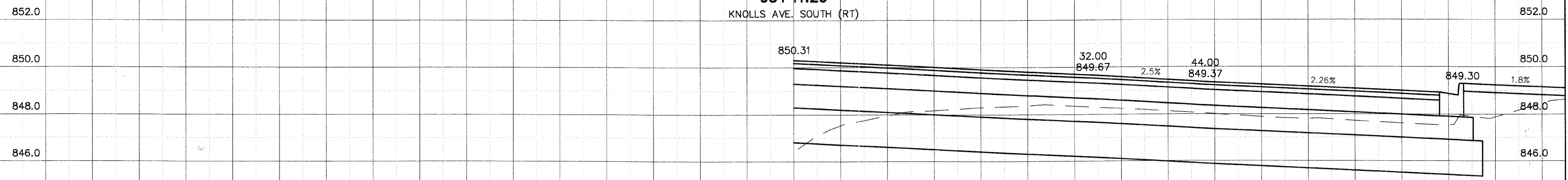
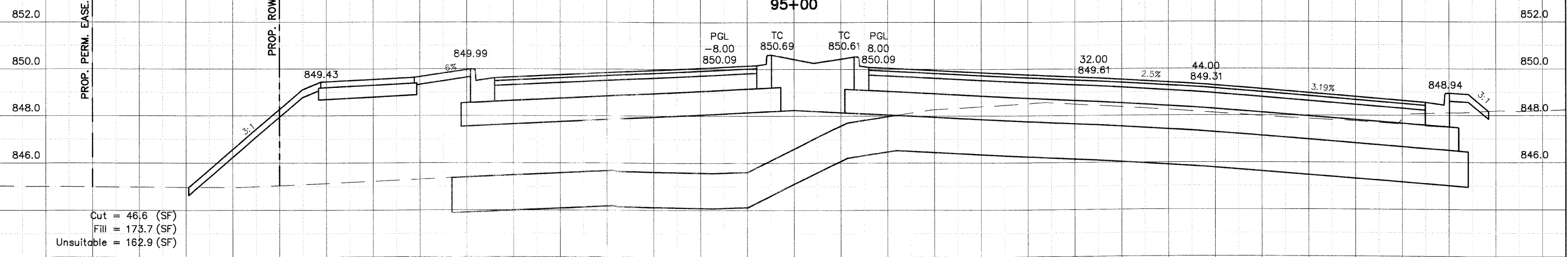


F.A.U. ROUTE	CONTRACT NO.	COUNTY	TOTAL SHEET
5348	87330	DEKALB	140
STATE SECTION	DEKALB	140	109
CROSS SECTION STA. 94+50 TO STA. 95+41.20			
F.H.W.A. REG.5 ILLINOIS PROJECT HPP-2295(001)			

95+41.20
KNOLLS AVE. SOUTH (RT)

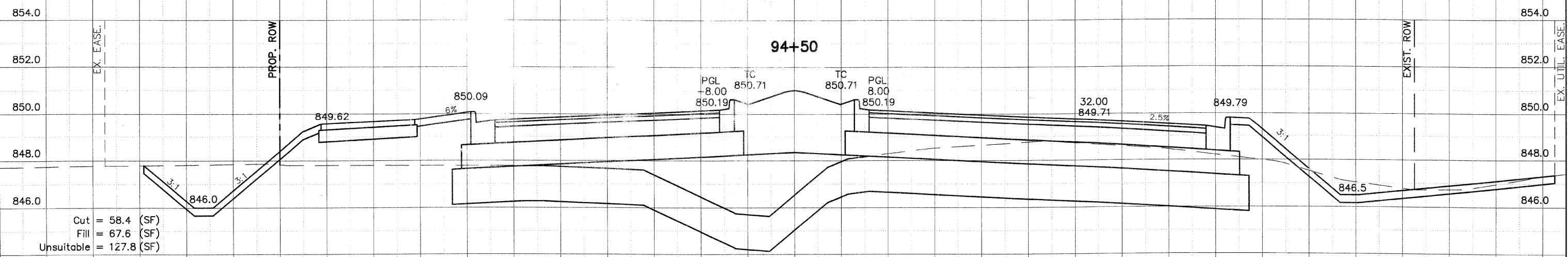


95+00



Cut = 46.6 (SF)
 Fill = 173.7 (SF)
 Unsuitable = 162.9 (SF)

94+50



Cut = 58.4 (SF)
 Fill = 67.6 (SF)
 Unsuitable = 127.8 (SF)

ANNIE GLIDDEN ROAD

SCALE:
 1" = 5' HORIZ.
 1" = 2' VERT.