







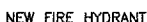


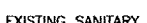
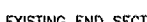
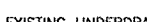




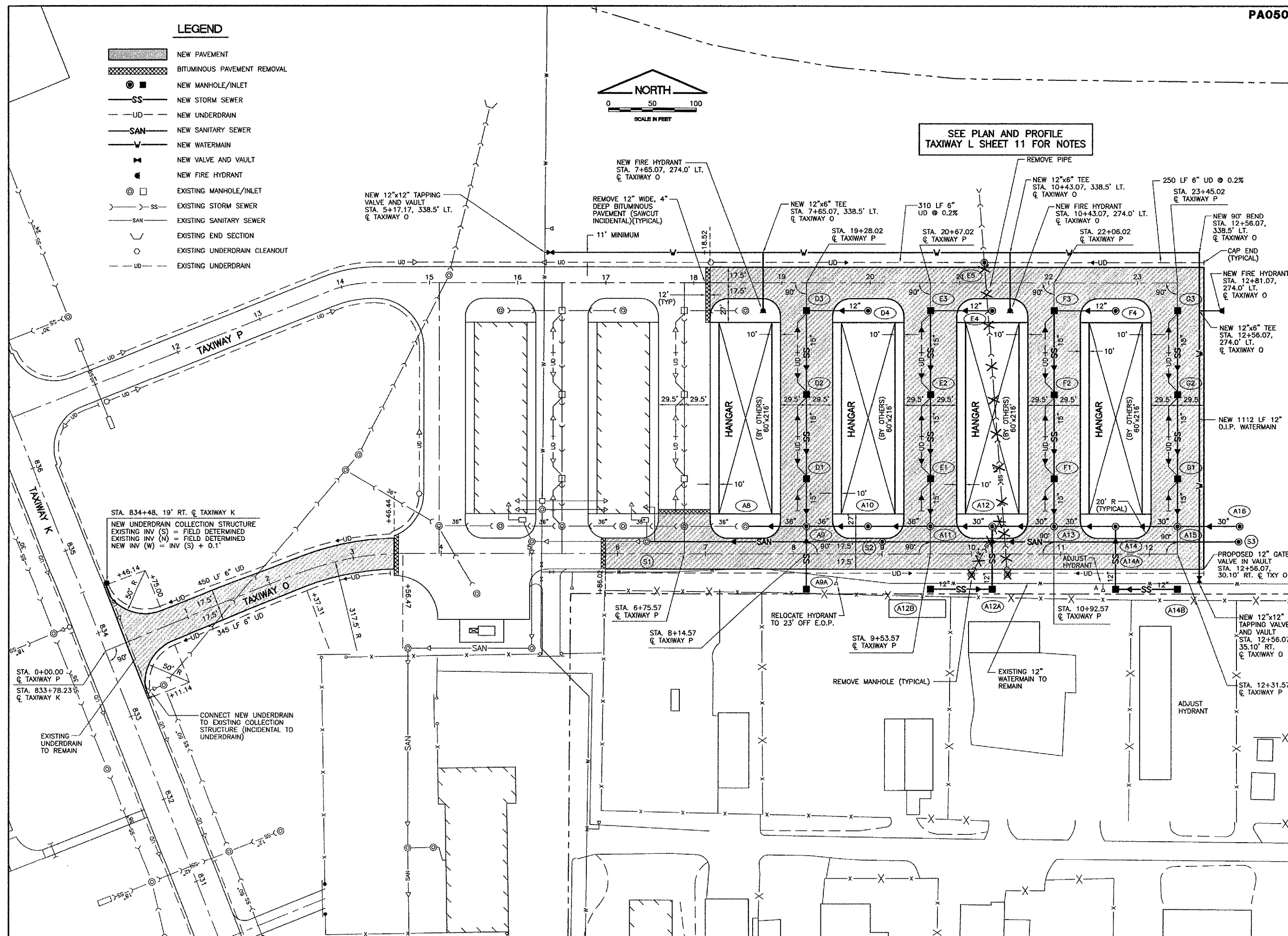
K:\Palwaukee\082907 Extend Try L\Draw\Sheets\FILE: bxy-geo-1.dwg  
 LAYOUT: Layout1  
 UPDATE BY: johse  
 SURVEY BOOK #  
 DATE: Fri 6/30/06 8:45am  
 XREF DWG: tbcint.dwg  
 tb.dwg  
 taxiway-base.dwg

**LEGEND**

-  NEW PAVEMENT
-  BITUMINOUS PAVEMENT REMOVAL
-  NEW MANHOLE/INLET
-  NEW STORM SEWER
-  NEW UNDERDRAIN
-  NEW SANITARY SEWER
-  NEW WATERMAIN
-  NEW VALVE AND VAULT
-  NEW FIRE HYDRANT
-  EXISTING MANHOLE/INLET
-  EXISTING STORM SEWER
-  EXISTING SANITARY SEWER
-  EXISTING END SECTION
-  EXISTING UNDERDRAIN CLEANOUT
-  EXISTING UNDERDRAIN

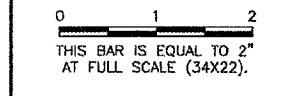


SEE PLAN AND PROFILE TAXIWAY L SHEET 11 FOR NOTES




REVISIONS

NUMBER	BY	DATE



**PALWAUKEE MUNICIPAL AIRPORT  
 WHEELING/PROSPECT HEIGHTS, ILLINOIS  
 GEOMETRIC, SEWER AND WATERMAIN PLAN  
 NORTHEAST QUADRANT**

© Copyright, CMT, Inc.  
**CMT**  
 CRAWFORD, MURPHY & TILLY, INC.  
 CONSULTING ENGINEERS  
 License No. 184-000518



DESIGN BY:	MJS
DRAWN BY:	JRO
CHECKED BY:	
APPROVED BY:	
DATE:	06/29/06
JOB No:	08290-07
ILLINOIS PROJECT:	PWK-3613
A.I.P. PROJECT:	3-17-0018-B39
SHEET	14 OF 40 SHEETS